



# **DISTRICT IRRIGATION PLAN**

## **DHEMAJI ASSAM**



**NABARD CONSULTANCY SERVICES PVT. LTD.**



# **District Irrigation Plan, 2016-2020**

## **Dhemaji, Assam**



**NABARD CONSULTANCY SERVICES PVT. LTD.**

**Corporate Office : 24, Rajendra Place, NABARD Building, New Delhi – 110125**

**Reg. Office : Plot No. C24, G Taluka, 3rd Floor, NABARD Building**

**Bandra Kurla Complex, Bandra East, Mumbai-400051**



Table of Contents



Executive Summery .....	7
Introduction.....	11
Chapter 1 General Profile of the District .....	24
1.1 District Profile .....	24
Administrative Setup .....	26
1.2 Demography .....	27
1.3 Biomass and Livestock.....	31
1.4 Agro Ecology, Climate, Hydrology and Topography .....	36
1.5 Soil Profile .....	40
1.6 Soil Erosion and Runoff Status.....	41
1.7 Land Use Pattern.....	42
Chapter 2 District Water Profile .....	44
2.1 Area Wise, Crop Wise Irrigation Status.....	44
Chapter 3 Water Availability in Dhemaji .....	50
3.1 Status of Water Availability .....	51
3.2 Status of Ground Water Availability .....	52
3.3 Status of Command Area .....	56
Chapter 4 Water Requirement / Demand .....	59
4.1 Domestic Water Demand.....	59
4.2 Crop Water Requirement .....	61
4.3 Livestock Water Requirement.....	62
4.4 Industrial Water Requirement.....	63
4.5 Water Demand Power Generation .....	63
4.6 Total Water Demand of the district for various sectors .....	64
4.7 Water Budget .....	65
Chapter 5 Strategic Action Plan for Irrigation in District PMKSY .....	66



5.1 Strategic Plan for irrigation in PMKSY .....	66
5.2 Department wise total Plan of the district .....	66
5.3 Component-wise Plan.....	67
5.4 Block-wise Plan under PMKSY .....	68
5.5 Suggestions .....	69
5.6 Expected Outcome.....	70
Annexure I – Block wise Demography of the district .....	73
Annexure II- Blockwise Land Use Pattern of the District .....	134
Annexure III- Area wise, Crop wise Irrigation Status .....	175
Annexure IV - Production and Productivity of Major Crops .....	178
Annexure V – Status of Command Area .....	181
Annexure VI – Strategic Action Plan for Irrigation under PMKSY.....	218
(IRRIGATION DEPARTMENT FOR THE YEAR 2016-20) .....	218
Annexure VII – Strategic Action Plan for Irrigation under PMKSY .....	236
(AGRICULTURE DEPARTMENT FOR THE YEAR 2016-20) .....	236
Annexure VIII – Strategic Action Plan for Irrigation under PMKSY .....	246
(SOIL CONSERVATION DEPARTMENT FOR THE YEAR 2016-20) .....	246



## LIST OF TABLES

Table 1.1: District profile .....	27
Table 1.2.a: Demographic Pattern of Dhemaji District (As per 2011 Census) .....	29
Table 1.3.a: Livestock Population in the district.....	31
Table 1.4.a: Block wise covergae under each AES .....	36
Table 1.5: Soil Profile.....	41
Table 1.6: Land Use Pattern of the District.....	43
Table 2.1: Crop wise status of irrigated and rainfed area in Dhemaji .....	45
Table 2.2: Season wise area, production and yield of agricultural crops .....	48
Table 2.3: Irrigation Based Classification.....	49
Table 3.1: Status of water availability .....	51
Table 3.2: Status of Ground Water Availability .....	55
Table 3.3: Status of Command Area .....	56
Table 3.4: Existing type of Irrigation .....	57
Table 4.1: Block wise Domestic Water Demand in the district (MCM) .....	59
Table 4.2: Crop Water Requirement.....	61
Table 4.3: Livestock Water Demand.....	62
Table 4.4: Industrial Water Demand .....	63
Table 4.5: Water Demand for Power Generation .....	64
Table 4.6: Present Water Demand of the district for various sectors .....	64
Table 4.7: Water Budget.....	65
Table 5.1: Department Wise Plan.....	67
Table 5.2: Component Wise Plan.....	67
Table 5.3: Block and Department Wise Plan .....	68



## **List of Figures**

Figure 1.1: Demographic Pattern in the District .....	30
Figure 1.2: Livestock Population in the district .....	32
Figure 1.3: Population and Area under Fisheries in the district, 2013-14 .....	34
Figure 1.4: Block wise coverage of each AES (%) .....	37
Figure 1.5: Average monthly rainfall in the district, 2013 .....	38
Figure 2.1: Season wise area, production and yield of agricultural crops .....	48
Figure 2.2: Irrigation Based Classification .....	49
Figure 3.1: Hydrogeological Map of Dhemaji District, Assam .....	53
Figure 3.2: No. of Sources of Irrigation from Surface irrigation and Ground Water .....	58
Figure 4.1: Domestic Water Demand .....	60
Figure 4.2: Crop Water Requirement .....	62
Figure 5.1: Component Wise Plan .....	68
Figure 5.2: Block wise Irrigation Share .....	69
Figure 5.3: Block wise Soil Conservation Share .....	69
Figure 5.4: Block wise Agriculture Share .....	69

## **List of Maps**

Map 1.1: District Map of Dhemaji .....	26
--	----



## Executive Summary

In an agrarian economy like India, agriculture utilizes the major share of country's exploitable water resources. Though the sector utilizes the maximum share of exploitable water resources, availability of the same at different locations to different extent makes it vital to adopt effective utilization of water through storage, channelizing and judicial use. At some places like Punjab and Haryana, the environmental and socio-economic rationale for this capture by the sector is now being questioned. Accordingly, it is needed to challenge and change the fundamentals of the prevailing view of water resources exploitation. A new and more suitable approach to water resources allocation is necessary if the population is to be adequately fed, without further degradation and destruction of the critical ecosystem services. Water productivity needs to be enhanced considerably, and economic cost-benefit analysis and pricing regimes can play a significant role in such a process. However, these economic measures will not be sufficient on their own. They will need to be buttressed by technological innovation and institutional changes in order to encourage a more equitable distribution of resources and to mitigate potential international conflicts across 'shared' water basins.

Water has unique characteristics that determine both its allocation and use as a resource by agriculture. Agricultural use of water for irrigation is itself contingent on land resources. In a situation of growing water scarcity and rising demands for non-agricultural (household and industrial) use of water, reassessment of sectoral allocations of water are inevitable. In developing countries, irrigated agriculture plays a vital role in contributing towards domestic food security and poverty alleviation. Therefore, achievement of these objectives is dependent on adequate allocations of water to agriculture. Justification of such allocations requires that irrigated agriculture be a cost-effective means of achieving stated political or social objectives, such as food security or poverty alleviation, and that all externalities be taken into account in the pricing mechanism. Improved allocation of irrigation water is required within the agriculture sectors in order to achieve greater efficiency in the use of irrigation water and existing irrigation infrastructure. Reallocation is also required in order



to reduce water logging and salinization of irrigated land, to decrease the negative environmental impacts and other externalities of irrigation (caused by over extraction of groundwater and depletion and pollution of surface water).

Government of India launched Pradhan Mantri Krishi Sinchayee Yojana (PMKSY) to address the constraints in providing assured irrigation as well as increasing efficiency and productivity of current water use to bring more prosperity to the rural areas. Priorities of Government of India were reflected in the Hon'ble President's address to the joint Session of the Parliament of 16th Lok Sabha where he indicated that "Each drop of water is precious. Government is committed to giving high priority to water security. It will complete the long pending irrigation projects on priority and launch the 'Pradhan Mantri Krishi Sinchayee Yojana' with the motto of 'Har Khet Ko Pani'. There is a need for seriously considering all options including linking of rivers, where feasible; for ensuring optimal use of our water resources to prevent the recurrence of floods and drought. By harnessing rain water through 'Jal Sanchay' and 'Jal Sinchan', we will nurture water conservation and ground water recharge. Micro irrigation will be popularized to ensure 'Per drop-More crop'".

PMKSY has been approved with an indicative outlay of Rs.50, 000 crore over a period of five years from 2015-16 to 2019-20. The programme is an amalgamation of on-going schemes of Ministry of Water Resources, River Development and Ganga Rejuvenation, Ministry of Agriculture & Cooperation and Ministry of Rural Development. The existing schemes AIBP, CADWM, MI, SWMA, and Watershed& Convergence with MGNREGA were brought together under the umbrella program of PMKSY. Further the scheme seeks convergence with scheme like Mahatma Gandhi National Rural Employment Guarantee Scheme (MGNRES), Rashtriya Krishi Vikas Yojana (RKVY), Jawaharlal Nehru National Solar Mission and Rural Electrification programmes (JLNNSM&REP), Rural Infrastructure Development Fund (RIDF), Members of Parliament Local Area Development Scheme (MPLAD), Members of Legislative Assembly Local Area Development Fund (MLALAD), Local Body Funds (LBF), Working Plan of State Forest Department (WPSFD) etc. The PMKSY will be implemented in an area development mode only by adopting a decentralized state level planning and projected execution structure that will allow the state to draw up their own



irrigation development plans based on DIPs and SIPs with a horizon of 5-7 years. The program will be supervised and coordinated utilizing the existing mechanism and structure available under Rashtriya Krishi Vikas Yojana (RKVY) program with state agriculture department acting as the State Nodal Agency for implementation of PMKSY. However, the implementing departments for the four components like AIBP, PMKSY (Har Khet Ko Pani), PMKSY (Per drop more crop) and PMKSY (watershed development) will be decided by the respective program ministry/department.

The 05 chapters along with introduction chapter, explains the profile of district, its water requirement for agriculture and allied sector, water availability, assessment of water requirement for various sectors and strategic action plan for augmentation and effective management of available water resources.

## **District Demography:**

As per 2011 census, the total population of the district is 686133 out of which population of female and male are 334884 and 351249 respectively. District is predominantly rural and around 93 % of the population resides in rural area.

## **Agriculture in Dhemaji:**

Cereals are the major crop among agricultural crops of the district. The area under cereals cultivation is 124444 hectare which was around 79.53% of the total area under agricultural crops. Kharif is the main crop season for agricultural crops. Out of total 156470 hectare area under agriculture, 89085 hectare was cultivated during Kharif while 54873 hectare was cultivated during Rabi. In case of summer, the total area under agriculture is 12512 hectare only.

## **District Water Profile:**

The district Dhemaji can be said as the district of river. There are large number of turbulent rivers and tributaries spreading all over the district. Situated on the North Bank of the river Brahmaputra, the Dhemaji district and Dhakuakhana Civil sub division is bounded by the Brahmaputra river in the south and Subinsiri river in the west. In addition, a number of tributaries from



the North join the Brahmaputra in this region one after the other. The major rivers and tributaries of the district are the Brahmaputra, Silley, Sibia, Leko, Jonai Korong, Dikhari, Narod, Somkhong, Tongani, Burisuti, Simen, Dimow, Gainadi, Moridhal, Jiadhal, Korha/Sila, Charikaria, Nonoi, Sampara Suti, and Subansiri. These rivers can very easily describe as a blessing in disguise so long as they do not cause devastating floods during the monsoon season.

### **Demand for water and the gap:**

The present water demand of the district has been assessed at 26MCM annually, with Sissiborgaon being the block with maximum water requirement (8.37MCM). Murkongselek and Dhemaji blocks stand at 2nd and 3rd position with 6.82 MCM and 5.10 MCM water required in the respective blocks. During 2020, projected total water requirement of the district has been assessed at 28 MCM out of which maximum will be for Sissiborgaon block (8.97 MCM) followed by Murkongselek (7.32 MCM) and Dhemajiblocks (5.47 MCM).

### **PMKSY Financial Proposal:**

Total plan of Dhemaji district for four years works out to be Rs. 250300.85 Lakhs (Table 5.2). Maximum share of Rs. 200822.00 Lakhs (80.52%) is for Irrigation & Public Health department followed by Agriculture Department with Rs. 26739.05 Lakhs (10.68%). Share of Soil Conservation Department is Rs. 22032.80 Lakhs (8.80%).

### **Expected Outcome:**

The gross irrigated area in the district is 6794 hectare which is around 5.31% of 127864 hectare of the total cultivable area. Hence, the area proposed to be irrigated through various schemes is 121070. Various departments of the district have proposed to bring additional acreage of land under irrigated cultivation system. As the water requirement of crops for the existing cropping pattern works out to be 1564.30MCM and if the gross cropped area is to be brought under irrigated area, 1369.20 MCM additional water is required. Keeping in view the above, a plan to develop irrigation potential in the district which has been proposed under Strategic Action Plan (2016-2020) of Dhemaji district.



# Introduction



## Background

Preparation of decentralized area specific district planning process visualized in various plans took concrete shape through the years and initiatives like specific guidelines on methodologies and processes for preparation of district plans; framework for preparation of perspective plan, medium term and annual plans by then planning commission in 1969 and the 73<sup>rd</sup> and 74<sup>th</sup> constitutional amendments conferring constitutional status to Panchayats at district and sub district level; local self-government in urban areas; constitution of district planning committee to consolidate the plans prepared at Panchayats and municipalities and prepare a draft development plan for the whole district.

The decentralized planning process was further strengthened through emphasis by planning commission on preparation of district level plans and making it an integral part of the process of preparation of the state's 11<sup>th</sup> five year plan. The Planning commission issued guidelines in August 2006 for preparation of the district plans. The guidelines define the District Planning as 'the process of preparing an integrated plan for the local government sector in a district taking into account the resources (natural, human and financial) available and covering the sectoral activities and schemes assigned to the district level and below and those implemented through local governments in a state. The document that embodies this statement of resources and their allocation for various purposes is known as the District Plan".

Government of India through a resolution in National Development Council on 29<sup>th</sup> May 2007 conceived a special Additional Central Assistance Scheme (ACAS) to address the slow growth of agriculture and allied sectors by incentivizing states to draw up plans for their agriculture sectors more comprehensively. The NDC resolution states "GoI will introduce a new Additional Central Assistance Scheme to incentivize states to draw up plans for their agriculture sector more comprehensively, taking agro-climatic conditions, natural resource issues and technology into account, and integrating livestock, poultry and fisheries, etc. This will involve a new scheme for Additional Central Assistance (ACA) to State Plans, administered by the Union Ministry of Agriculture over and above its existing Centrally Sponsored Schemes, to supplement the State-specific strategies including special schemes for



beneficiaries of land reforms. The newly created National Rainfed Area Authority will, on request, assist States in planning for rainfed areas".

The NDC in its resolution advised the states to prepare a comprehensive district agriculture plans (C-DAP) that will fully utilize available resources and will include allied agriculture sectors. Further, GOI issued a manual on preparation of comprehensive district agriculture plans to help the states prepare C-DAP. As per these guidelines, the objective of district planning is 'to design an integrated and participatory action plan for the development of local area in general and agriculture and allied sectors in particular'. The objectives of Comprehensive District Agriculture Plan (C-DAP) are:

- To prepare a Comprehensive District Agriculture Plan (C-DAP) through participatory process involving various organizations and stakeholders.
- To enable optimum utilization of scarce natural, physical & financial resources.
- To assess and plan for the infrastructure required to support the agriculture development.
- To establish linkages with the required institutional support services, like credit, technology transfer, ICT, research etc.
- To evolve an action plan for achieving sustainable agricultural growth with food security and cropping system that will improve farmers' income.
- The guidelines required the state/district authorities to (i) ensure that the agricultural plans are prepared for the district and then integrated into the agricultural plans of the State based on the agro-climatic conditions, availability of technology, trained manpower and natural resources; (ii) local needs / crops / feed and fodder / animal husbandry / dairying / fisheries / priorities are reflected in the plan; (iii) productivity gaps for important crops and livestock and fisheries are reduced; and (iv) the returns to the farmers from these are maximized.

The latest move in the process of strengthening of decentralized planning process was the Government of India guidelines issued in 2015 in the form of a template for the preparation of District Irrigation Plan (DIP) and State Irrigation Plan (SIP) as part of the Pradhan Mantri Krishi Sinchayee Yojana (PMKSY) program and made the preparation of DIP and SIP mandatory for the



states to receive funds from the program. The present report is a product of these long drawn efforts of Government of India to strengthen the decentralized planning process in the country focusing on the vital resource i.e., water.

Water is of vital importance for human & animal life, maintenance of ecological balance and promotion of developmental activities. Considering its vital importance and ever increasing demand for water, in the face of population growth, urbanization & industrialization and considerations of climatic change, making water, an increasingly a scarce resource, available to multiple uses, planning and management of this vital resources, utilization of water economically, optimally and equitably assumes greater importance.

According to the 12<sup>th</sup> Five year Plan the water budget estimates of India by Ministry of Water Resources suggests an availability of 1123 billion cubic meters (MCM) against a current estimated demand of 710 MCM. The Standing Committee of the Ministry of Water Resources estimates that this water demand will rise to 1093 MCM by 2025. Though the existing water availability in the immediate future seems to be adequate, with the near constant supply of water resources in the face of increasing demand on account of population growth, urbanisation and industrialization will strain the water supply-demand balance.

The per capita water availability which stood at 5,177 cubic meters in 1951 was reduced to 1820 cubic meters in 2001 while the international prescribed limit is 1800 cubic meters. The projected per capita availability of water is 1341 cubic meters in 2025 and 1140 cubic meters in 2050 suggesting shortage of water in the medium term<sup>1</sup>. Further, the all India water balance estimates does not reflect the variations in water balance across time and space- certain areas having a positive water balance and the others facing acute shortage. The problem is further accentuated by water quality related issues.

With the abundant surface and ground water supply in the first five decades since independence, more than 80 percent of the total available water resources were allocated for irrigation purposes and the rest meeting the domestic and industrial

---

<sup>1</sup>Ministry of Water Resources (2011), Strategic Plan for Ministry of Water Resources, Government of India, New Delhi.



demands. In a recent study<sup>2</sup> on the demand for water from agriculture, domestic and industrial uses in 2000, 2025 and 2050 seems to suggest that domestic demand (34 MCM in 2000, 66 MCM in 2025 and 101 MCM in 2050) and industrial demand (42 MCM in 2000, 92 MCM in 2025 and 161 MCM in 2050) for water will utilize the total balance water available while agriculture demand for water will be (605 MCM in 2000, 675 MCM in 2025 and 637 MCM in 2050). This change is partly because of the changing sectoral contributions of India's GDP and also partly because of dynamics of irrigation development in the country where the initial expansion in area under irrigation is propelled by the availability of abundant water resources and availability of good quality land. This is no longer the case in many of the states where the availability of land and water are serious constraints for further expansion of irrigation. Further, as per the erstwhile planning commission up to March 2012 out of 141 million hectares of net sown area in the country 114 (or 81%) million hectares is Irrigation Potential Created (IPC) and 88 (or 62%) million hectares is Irrigation Potential Utilised (IPU) leaving almost 20% of irrigated potential unutilized. This leaves 40 percent of the net sown area in the country dependent on rainfall which makes farming a high risk and less productive.

The competing demands for water resources and the emerging issues and concerns were to be addressed through certain basic principles and commonality in approaches in dealing with planning, development and management of water resources<sup>3</sup> under an Integrated Water Resource Management framework. The main objectives of water resource management as delineated in National Water Policy 2012 are:

Planning, development and management of water resources need to be governed by common integrated perspective considering local, regional, State and national context, having an environmentally sound basis, keeping in view the human, social and economic needs.

---

<sup>2</sup>Amarasinghe, U.A., Shah T., Turrall, H. and Anand, B.K. 2007. *India's water future to 2025-2050: Business-as-usual scenario and deviations*. Research Report 123, International Water Management Institute, Colombo.

<sup>3</sup>Ministry of Water Resources, National Water Policy, 2012, Government of India, New Delhi.



- a.** Principle of equity and social justice must inform use and allocation of water.
- b.** Good governance through transparent informed decision making is crucial to the objectives of equity, social justice and sustainability. Meaningful intensive participation, transparency and accountability should guide decision making and regulation of water resources.
- c.** Water needs to be managed as a common pool community resource held, by the state, under public trust doctrine to achieve food security, support livelihood, and ensure equitable and sustainable development for all.
- d.** Water is essential for sustenance of eco-system, and therefore, minimum ecological needs should be given due consideration.
- e.** Safe Water for drinking and sanitation should be considered as pre-emptive needs, followed by high priority allocation for other basic domestic needs (including needs of animals), achieving food security, supporting sustenance agriculture and minimum eco-system needs. Available water, after meeting the above needs, should be allocated in a manner to promote its conservation and efficient use.
- f.** All the elements of the water cycle, i.e., evapo-transpiration, precipitation, runoff, river, lakes, soil moisture, and ground water, sea, etc., are interdependent and the basic hydrological unit is the river basin, which should be considered as the basic hydrological unit for planning.
- g.** Given the limits on enhancing the availability of utilizable water resources and increased variability in supplies due to climate change, meeting the future needs will depend more on demand management, and hence, this needs to be given priority, especially through (a) evolving an agricultural system which economizes on water use and maximizes value from water, and (b) bringing in maximum efficiency in use of water and avoiding wastages.
- h.** Water quality and quantity are interlinked and need to be managed in an integrated manner, consistent with broader environmental management approaches inter-alia including the use of economic incentives and penalties to reduce pollution and wastage.
- i.** The impact of climate change on water resources availability must be factored into water management related decisions. Water using activities



need to be regulated keeping in mind the local geo climatic and hydrological situation.

Government of India launched Pradhan Mantri Krishi Sinchayee Yojana (PMKSY) to address the constraints in providing assured irrigation as well as increasing efficiency and productivity of current water use to bring more prosperity to the rural areas. Priorities of Government of India were reflected in the Hon'ble President's address to the joint Session of the Parliament of 16<sup>th</sup> Lok Sabha where he indicated that ***“Each drop of water is precious. Government is committed to giving high priority to water security. It will complete the long pending irrigation projects on priority and launch the ‘Pradhan Mantri Krishi Sinchayee Yojana’ with the motto of ‘Har Khet Ko Pani’. There is a need for seriously considering all options including linking of rivers, where feasible; for ensuring optimal use of our water resources to prevent the recurrence of floods and drought. By harnessing rain water through ‘Jal Sanchay’ and ‘Jal Sinchan’, we will nurture water conservation and ground water recharge. Micro irrigation will be popularised to ensure ‘Per drop-More crop’.*”**

PMKSY has been approved with an indicative outlay of Rs.50, 000 crore over a period of five years from 2015-16 to 2019-20. The programme is an amalgamation of on-going schemes of Ministry of Water Resources, River Development and Ganga Rejuvenation, Ministry of Agriculture & Cooperation and Ministry of Rural Development. The existing schemes AIBP, CADWM, MI, SWMA, and Watershed & Convergence with MGNREGA were brought together under the umbrella program of PMKSY. Further the scheme seeks convergence with scheme like Mahatma Gandhi National Rural Employment Guarantee Scheme (MGNRES), Rashtriya Krishi Vikas Yojana (RKVY), Jawaharlal Nehru National Solar Mission and Rural Electrification programmes (JLNNSM&REP), Rural Infrastructure Development Fund (RIDF), Members of Parliament Local Area Development Scheme (MPLAD), Members of Legislative Assembly Local Area Development Fund (MLALAD), Local Body Funds (LBF), Working Plan of State Forest Department (WPSFD) etc. The PMKSY will be implemented in an area development mode only by adopting a decentralized state level planning and



projected execution structure that will allow the state to draw up their own irrigation development plans based on DIPs and SIPs with a horizon of 5-7 years. The program will be implemented as part of Rashtriya Krishi Vikas Yojana (RKVY) with state agriculture department acting as the State Nodal Agency. However, the implementing departments for the four components like AIBP, PMKSY (HarKhetKoPani), PMKSY (Per drop more crop) and PMKSY (watershed development) will be decided by the respective program ministry/department.

The funds under this program would be provided to the states as per the pattern of assistance of Centrally Sponsored Schemes (CSS) decided by the Ministry of Finance and NITI Aayog. During 2015-16 the existing pattern of assistance of ongoing scheme was continued. An outlay of Rs. 50,000 crore has been approved for 2015-20. The financial assistance provided to the state governments from this centrally sponsored scheme is subject to fulfilment of certain conditions. Firstly, a state will become eligible to access PMKSY fund only if it has prepared the District Irrigation Plans (DIP) and State Irrigation Plan (SIP), excepting for the initial year, and the expenditure in water resource development for agriculture sector in the year under consideration is not less than the baseline expenditure, which is defined as the average of the expenditure in irrigation sector irrespective of the department in the state plan in three years prior to the year under consideration. Secondly, States will be given additional weightage for levying charges on water and electricity for irrigation purposes, so as to ensure sustainability of the programme. Thirdly, interstate allocation of PMKSY fund will be decided based on

- Share of percentage of unirrigated area in the state vis-à-vis national average including prominence of areas classified under Desert Development Programme (DDP) and Drought Prone Area Development Programme (DPAP)
- Increase in percentage share of expenditure on water resource development for agriculture sector in State Plan expenditure in the previous year over three years prior to it and
- Improvement in irrigation efficiency in the state.

## **Vision**



The overreaching vision of Pradhan Mantri Krishi Sinchayee Yojana (PMKSY) will be to ensure access to some means of protective irrigation to all agricultural farms in the country, to produce ‘per drop more crop’, thus bringing much desired rural prosperity.

## **Objective**

The objectives of the PMKSY are to:

- a.** Achieve convergence of investments in irrigation at the field level (preparation of district level and, if required, sub district level water use plans).
- b.** Enhance the physical access of water on the farm and expand cultivable area under assured irrigation (HarKhetkoPani),
- c.** Integration of water source, distribution and its efficient use, to make best use of water through appropriate technologies and practices.
- d.** Improve on-farm water use efficiency to reduce wastage and increase availability both in duration and extent,
- e.** Enhance the adoption of precision-irrigation and other water saving technologies (More crop per drop).
- f.** Enhance recharge of aquifers and introduce sustainable water conservation practices
- g.** Ensure the integrated development of rainfed areas using the watershed approach towards soil and water conservation, regeneration of ground water, arresting runoff, providing livelihood options and other NRM activities.
- h.** Promote extension activities relating to water harvesting, water management and crop alignment for farmers and grass root level field functionaries.
- i.** Explore the feasibility of reusing treated municipal waste water for peri-urban agriculture, and
- j.** Attract greater private investments in irrigation.

## **Strategy/approach**

To achieve these objectives PMKSY adopted strategies that include



- a. Creation of new water sources; repair, restoration and renovation of defunct water sources; construction of water harvesting structures, secondary & micro storage, groundwater development, enhancing potentials of traditional water bodies at village level like Jal Mandir (Gujarat); Khatri, Kuhl (H.P.); Zabo (Nagaland); Eri, Ooranis (T.N.); Dongs (Assam); Katas, Bandhas (Odisha and M.P.) etc.
- b. Developing/augmenting distribution network where irrigation sources (both assured and protective) are available or created;
- c. Promotion of scientific moisture conservation and run off control measures to improve ground water recharge so as to create opportunities for farmers to access recharged water through shallow tube/dug wells;
- d. Promoting efficient water conveyance and field application devices within the farm viz, underground piping system, Drip & Sprinklers, pivots, rain-guns and other application devices etc.;
- e. Encouraging community irrigation through registered user groups/farmer producers' organizations/NGOs; and
- f. Farmer oriented activities like capacity building, training and exposure visits, demonstrations, farm schools, skill development in efficient water and crop management practices (crop alignment) including large scale awareness on more crop per drop of water through mass media campaign, exhibitions, field days, and extension activities through short animation films etc.

## Programme Components

PMKSY has following four components:

1. **Accelerated Irrigation Benefit Programme (AIBP)** to focus on faster completion of ongoing Major and Medium Irrigation including National Projects.
2. **PMKSY (HarKhetkoPani):** This component focuses on-
  - a. Creation of new water sources through Minor Irrigation (both surface and ground water)
  - b. Repair, restoration and renovation of water bodies; strengthening carrying capacity of traditional water sources, construction rain water harvesting structures (Jal Sanchay);



- c. Command area development, strengthening and creation of distribution network from source to the farm;
- d. Ground water development in the areas where it is abundant, so that sink is created to store runoff/ flood water during peak rainy season.
- e. Improvement in water management and distribution system for water bodies to take advantage of the available source which is not tapped to its fullest capacity (deriving benefits from low hanging fruits). At least 10% of the command area to be covered under micro/precision irrigation.
- f. Diversion of water from source of different location where it is plenty to nearby water scarce areas, lift irrigation from water bodies/rivers at lower elevation to supplement requirements beyond IWMP and MGNREGS irrespective of irrigation command.
- g. Creating and rejuvenating traditional water storage systems like Khatri, Kuhl etc. at feasible locations.

### **3. PMKSY (Per Drop More Crop)**

- a. Programme management, preparation of State/District Irrigation Plan, approval of annual action plan, Monitoring etc.
- b. Promoting efficient water conveyance and precision water application devices like drips, sprinklers, pivots, rain-guns in the farm (Jal Sinchan);
- c. Topping up of input cost particularly under civil construction beyond permissible limit (40%), under MGNREGS for activities like lining inlet, outlet, silt traps, distribution system etc.
- d. Construction of micro irrigation structures to supplement source creation activities including tube wells and dug wells (in areas where ground water is available and not under semi critical/ critical/ over exploited category of development) which are not supported under AIBP, PMKSY (Har Khet ko Pani), PMKSY (Watershed) and MGNREGS as per Taluka/district irrigation plan.
- e. Secondary storage structures at tail end of canal system to store water when available in abundance (rainy season) or from perennial sources like streams for use during dry periods through effective on-farm water management;



- f.** Water lifting devices like diesel/ electric/ solar pump sets including water carriage pipes, underground piping system.
- g.** Extension activities for promotion of scientific moisture conservation and agronomic measures including cropping alignment to maximize use of available water including rainfall and minimize irrigation requirement (Jal Sarankchan);
- h.** Capacity building, training and awareness campaign including low cost publications, use of pico projectors and low cost films for encouraging potential use water source through technological, agronomic and management practices including community irrigation.
- i.** The extension workers will be empowered to disseminate relevant technologies under PMKSY only after requisite training is provided to them especially in the area of promotion of scientific moisture conservation and agronomic measures, improved/ innovative distribution system like pipe and box outlet system, etc. Appropriate Domain Experts will act as Master Trainers.
- j.** Information Communication Technology (ICT) interventions through NeGP-A to be made use in the field of water use efficiency, precision irrigation technologies, on farm water management, crop alignment etc. and also to do intensive monitoring of the Scheme.

#### **4. PMKSY (Watershed Development)**

- a.** Effective management of runoff water and improved soil & moisture conservation activities such as ridge area treatment, drainage line treatment, rain water harvesting, in-situ moisture conservation and other allied activities on watershed basis.
- b.** Converging with MGNREGS for creation of water source to full potential in identified backward rainfed Talukas including renovation of traditional water bodies.

### **Rationale/ Justification**

In reference to the status and need of irrigation, the water resource management including irrigation related priorities was identified for Dhemaji



district by the peoples' representatives of district with support from administration and technical experts. For instance the reports of Strategic Research and Extension Plan (SREP) prepared under ATMA program, Comprehensive District Agriculture Plan (C-DAP) prepared as part of Rashtriya Krishi Vikas Yojana (RKVY), Potential Linked Credit Plans (PLP) of NABARD and the Integrated District Development Plan etc. identified number of irrigation related issues for Dhemaji district including (i) promoting water use efficiency through sprinkler and drip irrigation; (iii) promoting protected polyhouse cultivation to minimize risk factors and enhance quality and productivity; (iv) Improvement of on-farm water delivery and efficiency of existing irrigation systems; (v) promotion of soil conservation of arable & non-arable land through engineering measures; (vi) creation of new water harvesting structures, check dams, ponds, tanks, etc. (vii) increase the forest cover in the district and (viii) land improvement measures.

## **Methodology**

During the course of preparation of District Irrigation Plan (DIP) the team visited Dhemaji district to collect data and have interaction with all the stakeholders. Methodology adopted to prepare DIP is outlined in brief as under:

- a.** Collection of primary and secondary data from field from various sources including published documents and websites.
- b.** Various meetings were held to obtain ground level realities and data from key personnel/stakeholders through structured, unstructured interviews, focused group discussions etc.
- c.** Meetings with State Government departments and related institutions were held
- d.** Meeting was also held with State Level authorities.
- e.** GIS maps of the areas/clusters were studied to understand the land morphology, topography of the district.
- f.** Focused group discussions and interaction with agriculture officers, horticulture officers, soil conservation officers, extension officers, rural development department, animal husbandry department, irrigation officers both at Talukas and district level for identifying the key issues and focus areas of the region.



- g.** Discussion with NABARD officer of the district was also held during the visit.

On the basis of detailed discussion and analysis of data, the team arrived at the projections of various components of PMKSY and Department wise plan for four years from 2016-17 to 2019-20 as detailed in the plan.

## **Chapter 1 General Profile of the District**

### **1.1 District Profile**

Dhemaji District is one of the districts situated in the remote corner of North East India on the north bank of river Brahmaputra. The boundaries of the district are the hilly ranges of Arunachal Pradesh to the North and the East, Lakhimpur district in the West and the river Brahmaputra in the South. The district has a total geographical area of 3237 sq. Kilometres. It is located at an altitude of 98.75 MSL and 94°12'18" E and 95°04'13" E longitude, and 27°05'27"



N and 27°57'16" N latitude. The total geographical area is 323700 ha excluding urban areas.

The river Brahmaputra flows from east to west in the southern part of the district. Different tributaries viz, Dihingia, Jiadhal, Moridhal, Telijan, Kaitongjan, Laipulia Nadi, Kapurdhuwa, Sissi, Gai, Tangani and Guttong originating from Arunachal Pradesh in the north, flow southwest carrying enormous amount of alluvium through the district before meeting the river Brahmaputra. The district is vulnerable to floods and occurrences of floods are a regular feature, which causes a lots of damages. Nearly 27% of the net cropped is flood prone as well as flood affected. The soil of the district is mainly alluvial and sandy. The riverbeds are generally higher than the level of land.

In Northern East side of the district hills of Arunachal Pradesh are existed and in west Lakhimpur district. The district head quarter town Dhemaji is situated at a distance of 465 Km away from the state capital Guwahati i.e. linked with NH 52 that has reached to the neighbouring state Arunachal Pradesh.

The total geographical area of the district is 3237 sq. km out of which 3221.45 sq. km is rural and 15.55 sq. km is urban (Census 2011) and out of which 36.16% is cultivable, 0.8% cultivable wasteland, 0.8% current fallow, 4.94% forest, 6.08% pasture, 8.1% under non-agricultural use, 3.70% under miscellaneous plantation. As per statistical handbook of Assam-2014, the Net Sown Area of Dhemaji is 67506 hectares and total cropped area is 121227 hectares.

Agriculture is the main occupation of the people engaging about 59% of the working population. Paddy is the major agricultural crop cultivated in 69290 ha (summer, autumn and winter paddy), constituting around 55% of the gross cropped area (2001-2002). Mustard is the major oil seed crop grown in the district. Potato and pulses are other major crops grown in the district. Fruits and vegetables are also cultivated on a moderate scale. Piggery, Dairy and Goat rearing are the major allied agricultural activities carried out in the district.

Apart from Agriculture and allied activities, Sericulture activity especially muga rearing is gaining ground. Industrial activity is not prominent in

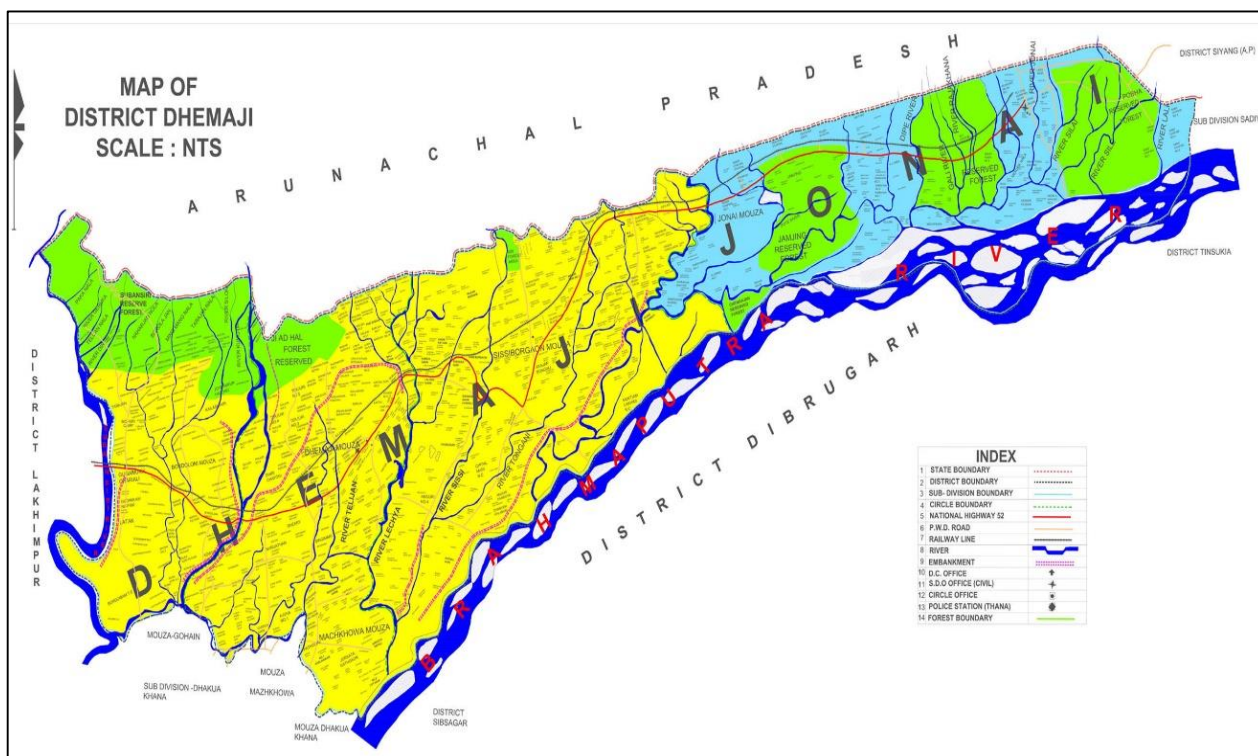


the district and no major industrial units exist in the district. There are around 248 SSI units registered with District Industries and Commerce Centre (DICC).

The district is not well connected with the rest of the Assam by road or rail network. The road length under PWD is 475 km (surfaced and subsurface), while 128 km and 7 km are under National Highway and State Highways respectively. Less than one third of the roads are black topped in the district.

## Administrative Setup

The Deputy Commissioner of the district is the overall In-Charge of the administration of the entire district. He also acts as the collector in case of Revenue matters as a District Magistrate in case of maintenance of Law and Order and general administration as a District Election Officer in case of conduct of Election as a Principal Census Officer while conducting Census and so on. A number of officers like Additional Deputy Commissioners, Sub divisional Officers, Extra-Assistant Commissioners and other assist the Deputy Commissioner in looking after the administration of the district.



For the administrative purposes, the entire district is divided into two Sub-divisions viz Dhemaji and Jonai Sub-Division. Again each sub-division is



divided into revenue circles and under revenue circles there are Mouzas comprising revenue villages The Dhemaji district consists of 6 revenue circles viz. **Dhemaji, Sissiborgaon, Dhakuakhana (Pt), Jonai, Subansiri (Pt) and Gogamukh Revenue Circles** which covers 1319 numbers of Villages. Out of the total villages 55 numbers of villages are uninhabited. There are 2 statutory towns and 2 census towns. There are five Community Development blocks namely **Bordoloni, Dhemaji, Machkhowa, Sissiborgaon and Murkongselek**. The district covers an area of 3237 sq. km. (Rural: 3221.45 sq. km and Urban: 15.55 sq. km).

**Table 1.1: District profile**

Name of District	District code	Latitude	Longitude
<b>Dhemaji</b>	0411	27°05'27" N and 27°57'16" N	94°12'18" E and 95°41'32" E

Source: [dhemaji.nic.in](http://dhemaji.nic.in)

## 1.2 Demography

As per 2011 census, the total population of Dhemaji is 686133 with density of population 212 per sq. km, which is lower than the state average of 398. The decadal variation of population for 2001-2011 is 19.97 percent, which is high as compared to other districts of Assam.

Witnessing quite a sluggish process of urbanization, the overwhelming majority of people in Dhemaji lives in the villages. The district is predominantly rural with 92.96 percent of the total population in the district is residing in rural area while the urban population is 7.04percent which is lower than the state average of 14.1 percent.

According to 2011 Census,

- In Dhemaji district, there are 6 Revenue Circles and 5 CD Blocks which comprises 1319 villages including 55 uninhabited villages.
- In the district, Sissibargaon Revenue Circle is the most populous having 234030 persons while Subansiri (Pt) is the least populous Revenue Circle having 13950 persons.



- c.** Among the CD Block, Sissibargaon CD Block has the highest number of population with 208368 whereas the lowest is found in Machkhowa CD Block with 29575.
- d.** While the highest number (374) inhabited villages is found in Sissibargaon CD Block and lowest inhabited villages (51) is found in Machkhowa CD Block.
- e.** The district comprises four (4) towns: 2 Statutory Towns and 2 Census Towns. Silapathar (TC) is the most populous with 25662 persons while Jonai Bazar (CT) is the smallest in population with 4459 souls.
- f.** The largest village by population is No.2 Murkong Selek with 3875 souls under Murkongselek CD Block and the smallest villages are Telijan Pathar under Dhemaji CD Block & Bukajan Pathar under Sissibargaon CD Block with 4 persons each.
- g.** The district is well known for her large number of Satras founded by Vaisnavitee reformer Shri Shri Sankar Dev.
- h.** Ghogua Dol having the image of Basudev is an important religious place in the ditrict.
- i.** The district has 149 numbers of Char Villages.

Dhemaji district is basically agrarian, where more than 57 percent of the population is engaged in agriculture and allied activities and also, works as agricultural labourers. Out of the total population, 73.21 percent population is involved in agriculture as a main source of income and livelihood. Around 6.05percent of the total population is agricultural labourers. Moreover, women are predominantly involved in agriculture with 77.19 percent while male share is 70.44 percent of the total population of district. Further, women are also overwhelmingly engaged in manufacturing and production in household, small scale industry, rearing of livestock and collection of forest woods etc. Like elsewhere, women are also engaged in agricultural labour.

Like the trend in the country, men predominate the main workers category both in rural and urban. While, women outweigh men in marginal workers category both in rural as well as urban areas. The working females in rural Dhemaji are mostly marginal workers. So far as the literate population is concerned, with 72.70 percent of average literate population, including



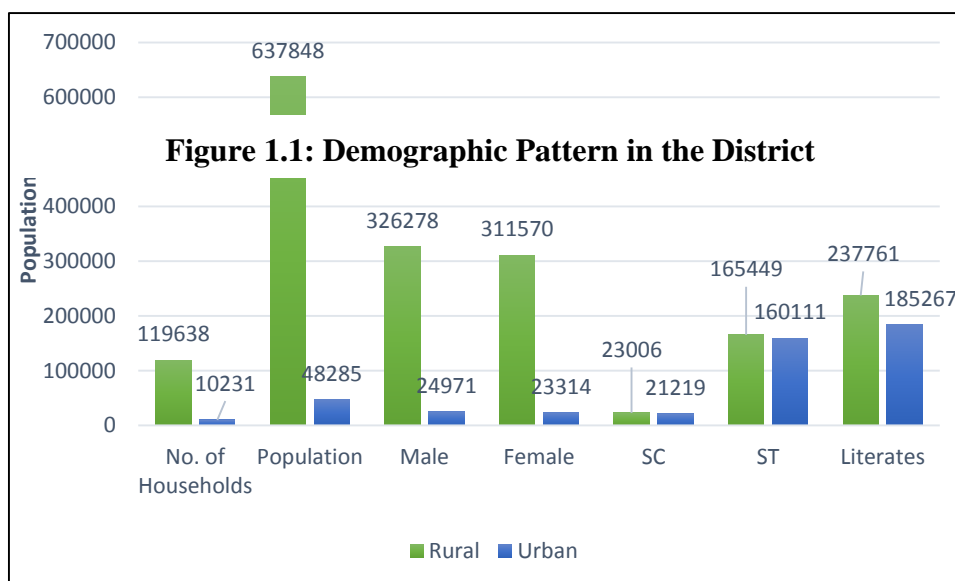
79.84 percent literate males and 65.21 percent literate females, the district has a higher literacy rate as compared to state. The rural urban differential indicated by higher literacy for rural males (56.37%) and urban women (45.59%) highlight a wide disparity in literacy of rural and urban population, especially the deprivation of the rural women with only 43.63 percent literacy rate while urban male literacy rate is 54.41 percent (Census 2011).

According to census 2011, the sex ratio in the district is 953 females per 1000 males, which is lower than the state average of 958. The sex ratio in rural and urban Dhemaji is 955 and 934 per 1000 males respectively. Therefore, it shows that sex ratio in rural areas is more than in urban areas of the district. The total number of households in the district are 129504.

**Table 1.2.a: Demographic Pattern of Dhemaji District (As per 2011 Census)**

Name of the District	Total/Rural/Urban	No. of House holds	Population	Male	Female	SC	ST	Literates
Dhemaji	<b>Total</b>	129869	686133	351249	334884	44225	325560	423028
	<b>Rural</b>	119638	637848	326278	311570	23006	165449	237761
	<b>Urban</b>	10231	48285	24971	23314	21219	160111	185267





## Forest Area

Botanically the forest of Dhemaji and Lakhimpur districts can be divided into three divisions viz. mixed, deciduous and mixed deciduous. The forest in the district is either deciduous or mixed evergreen seen scattered in the foothill areas. The forest resources are timber, bamboo and cane with swamps covered with grass and reeds. There are 9 reserved forests covering an area of 53,224.11 hectares which works out to be just 16% of the total area of the district. These forests contribute annual revenue of Rs.8.14 Lack to the district's coffers. In Dhemaji district, there are nine reserve forests, namely, Jiadhal (1816 ha), Subansiri (17465.26 ha), Sissi (906.26 ha), Simen (881.26 ha), Archiac (606.25 ha), Jamjing (1618.71 ha), Senga (9060 ha), Gali (10647.24 ha) and Pova (10521.75 ha), about which some data are available.

**Table 1.2.b: Block wise Demography of Dhemaji District**

District / State	Total Workers	Main Workers	Marginal Workers	Non-Workers
------------------	---------------	--------------	------------------	-------------



		Tot al	Rur al	Ur ba n	Tot al	Ru ral	Ur ba n	Tot al	Ru ral	Ur ba n	Total	Rur al	Ur ban
<b>Dhe maj i</b>	<b>Per son</b>	316 800	300 729	160 71	201 364	187 634	137 30	115 436	113 095	23 41	3693 33	3371 19	322 14
	<b>Ma le</b>	1865 77	1737 04	128 73	145 683	134 071	116 12	408 94	396 33	126 1	16467 2	1525 74	120 98
	<b>Fe ma le</b>	130 223	1270 25	319 8	556 81	535 63	211 8	745 42	734 62	108 0	2046 61	184 545	201 16
<b>Ass am</b>	<b>Per son</b>	1196 969 0	1036 828 3	160 140 7	868 712 3	731 101 5	137 610 8	328 256 7	305 726 8	225 29 9	19235 886	164 387 51	279 713 5
	<b>Ma le</b>	8541 560	7257 852	128 370 8	703 464 2	588 017 4	115 446 8	150 691 8	137 767 8	129 24 0	7397 883	642 1137	976 746
	<b>Fe ma le</b>	342 813 0	3110 431	317 699	165 248 1	143 084 1	221 640	177 564 9	167 959 0	96 05 9	11838 003	100 1761 4	182 038 9

Source: Census 2011

## 1.3 Biomass and Livestock

### *Livestock*

The Animal Husbandry and Veterinary department is the core sector of the state economy and has played a vital role in developing the livestock and poultry component by implementing certain development schemes both in rural and urban sector for increasing production and generating employment opportunities. Block wise livestock population in Dhemaji district is given below.

**Table 1.3.a: Livestock Population in the district**

Sl. No.	Livestock Population	2013-14
<b>1</b>	Total Cattle	420141
<b>i.</b>	Crossbreed	7739
<b>ii.</b>	Indigenous	412402
<b>2</b>	Buffaloes	19167
<b>3</b>	Ducks	173057
<b>4</b>	Goat	127347

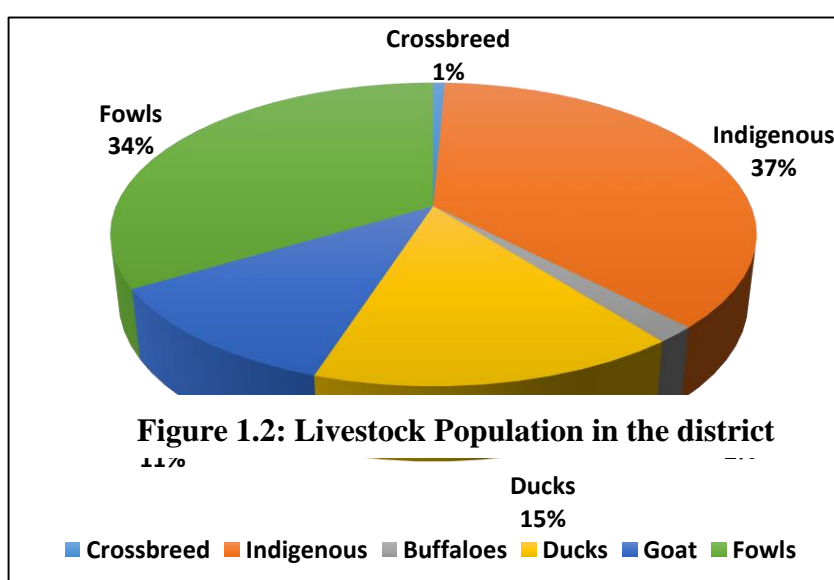


5	Fowls	373838
	<b>Total</b>	<b>1113550</b>

*Source: As per Sample Survey, Statistical Handbook of Assam, 2014*

The livestock sector alone contributes nearly 25.6% of Value of Output at current prices of total value of output in Agriculture, Fishing & Forestry sector in India. In India, the overall contribution of Livestock Sector in total GDP is nearly 4.11% at current prices during 2012-13.

As per the sample survey, Statistical Handbook of Assam, 2014, the total livestock population in Dhemaji district is 1113550. The major population of which is contributed by cattle and fowls. The total population of large animals namely, cattle and buffaloes in the district is 420141 and 19167 respectively. However, the population of small animals such as goats is 127347. The other small animals such as fowls and ducks have also a huge population with 373838 and 173057 respectively.



However, according to District Animal Husbandry and Veterinary Department, Dhemaji, (Table 1.3.c.), the total livestock population in Dhemaji district is 1647300. The total population of large animals namely, indigenous



cow, hybrid cow, indiscriptive buffaloes and hybrid buffaloes in the district is 242737 respectively. While, the population of small animals such as poultry, goats, ducks, pigs and sheep is 1138859. In large animals, the major portion of the population is contributed by indigenous and hybrid cows with 228133 or 93.98 percent share. While, the share of indiscriptive and hybrid buffaloes is only 6.01 percent. In small animals' category, the major portion of the population is contributed by poultry with 639619 or 56.16 percent share. The share of ducks to the total population of small animals is 21.31 percent. Further, the share of goats is 11.21 percent. While, the share of other small animals such as pigs is 11.30 percent.

### ***Fisheries***

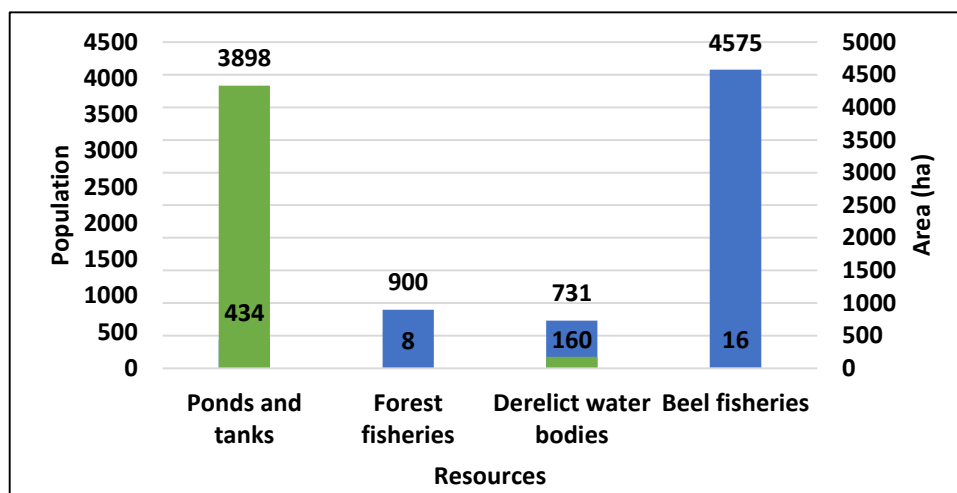
The Dhemaji district has tremendous potential areas for the development of fishery and blessed with abundant water resources which consist of natural water bodies like rivers, beels, ponds, community tanks and vast stretch of low lying areas suitable for undertaking scientific fish farming. The approach of community fishery is also gaining momentum in the district.

**Table 1.3.b: Fisheries population and Area in the district, 2013-14**

<b>Sr. No</b>	<b>Resources</b>	<b>Population</b>	<b>Area (ha)</b>
<b>1</b>	Ponds and tanks	3898	434
<b>2</b>	Forest fisheries	8	900
<b>3</b>	Derelict water bodies	160	731
<b>4</b>	Beel fisheries	16	4575
	<b>Total</b>	<b>4082</b>	<b>6640</b>

*Source: Statistical Handbook of Assam, 2014*





**Figure 1.3: Population and Area under Fisheries in the district, 2013-14**

According to statistical handbook of Assam, 2014, the total population of the fisheries in Dhemaji is 4082 in an area of 6640 hectare. Major population of the fisheries i.e. 3898 or 95.50 percent lives in ponds while the share of other resources for fisheries to live is only 4.50 percent.



**Table 1.3.c: Livestock and Poultry Population in the district**

Block	Small Animals					Large Animals				Any other Milch or meat Animal (Nos.)	Draft Animal (Buffalo/yak/Bulls/ Any other (Nos.)
	Poultry (No.)	Ducks No.)	Pigs (Nos.)	Goats (Nos.)	Sheeps (Nos.)	Indigenous Cow (Nos.)	Hybrid Cow (Nos.)	In Descriptive Buffalo (Nos.)	Hybrid Buffalo (Nos)		
<b>Dhemaji</b>	107702	48551	26566	3223	-	42709	70	743	-	-	50885
<b>Machkhowa</b>	50180	23994	15644	21236	-	27618	18	74	-	-	32080
<b>Bordoloni</b>	122682	52578	19422	22878	-	37184	164	1133	-	-	47469
<b>Sisiborgaon</b>	148113	66107	32815	40218	-	65063	92	3797	-	-	72906
<b>MSTD</b>	210942	51557	34297	40154	-	55180	35	8857	-	-	62364
<b>Total</b>	<b>639619</b>	<b>242787</b>	<b>128744</b>	<b>127709</b>	<b>0</b>	<b>227754</b>	<b>379</b>	<b>14604</b>	<b>0</b>	<b>0</b>	<b>265704</b>

*Source: District Animal Husbandry and Veterinary Department, Dhemaji*



## 1.4 Agro Ecology, Climate, Hydrology and Topography

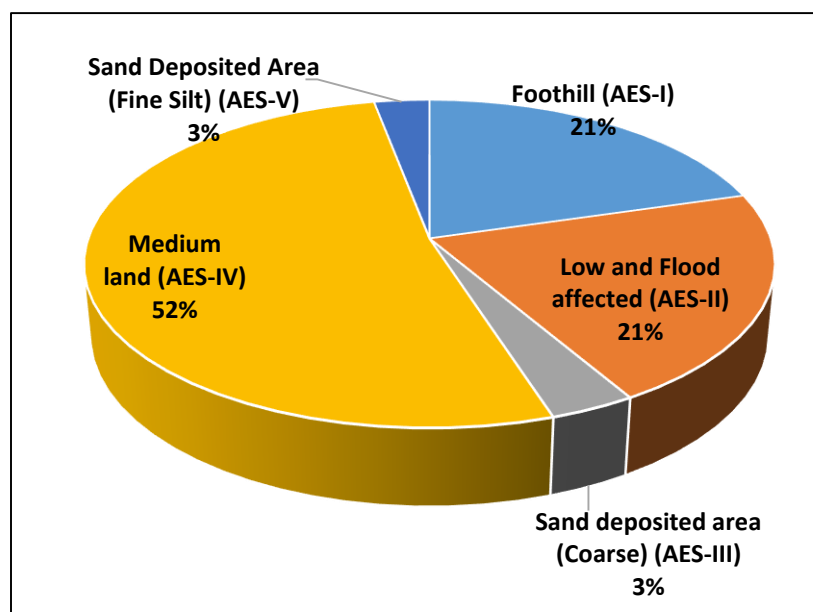
On the basis of rainfall, physiography, soils, floods etc., 5 agro-ecological situations (AES) were identified with an aim to study and analyse the problem, prospects and the needs of the farmers under ATMA. The AES-IV is having the highest area visually 156682 ha (52%) followed by AES-II with 63275 ha (21%), AES-I with 61769 ha (20.5%), AES-III with 10546 ha (3.5 %) and AES-V with 9039 ha (3.0). The blocks covered under each AES are presented in table.

**Table 1.4.a: Block wise covergae under each AES**

*Source: ICAR-ATARI-III, Dhemaji, 2015*

Name of AES	Area of AES		Name of blocks fall in the AES	Area of Blocks		Selected represented village of AES
	Ha	%		Ha	%	
<b>Foothill (AES-I)</b>	61769	20.5	Dhemaji	3397.3	5.5	Jamming
			Bordoloni	14206.9	23	
			Sissiborgaon	19148.4	31	
			MSTD, Jonai	25016.4	40.5	
<b>Low and Flood affected (AES-II)</b>	63275	21	Dhemaji	12338.6	19.5	Kuwaphala Betoni
			Bordoloni	9491.25	15	
			Sissiborgaon	23411.8	37	
			Machkhowa	7276.62	11.5	
			MSTD,Jonai	10756.8	17	
<b>Sand deposited area (Coarse) (AES-III)</b>	10546	3.5	Dhemaji	3163.8	30	Garmara Rahdhala
			Bordoloni	316.38	6	
			Sissiborgaon	5483.92	52	
			Machkhowa	158.19	1.5	
			MSTD,Jonai	1423.71	13.5	
<b>Medium land (AES-IV)</b>	156682	52	Dhemaji	19166.8	12.23	Maicha Chapori
			Bordoloni	22169.2	14.15	
			Sissiborgaon	42031.7	26.83	
			Machkhowa	8656.19	5.52	
			MSTD,Jonai	64658.1	41.27	
<b>Sand Deposited Area (Fine Silt) (AES-V)</b>	9039	3	Dhemaji	2882.5	31.89	Goroimari
			Bordoloni	1244.3	13.77	
			Sissiborgaon	3225.2	35.68	
			Machkhowa	361	3.99	
			MSTD,Jonai	1326	14.67	





**Figure 1.4: Block wise coverage of each AES (%)**

### ***Climate and Rainfall***

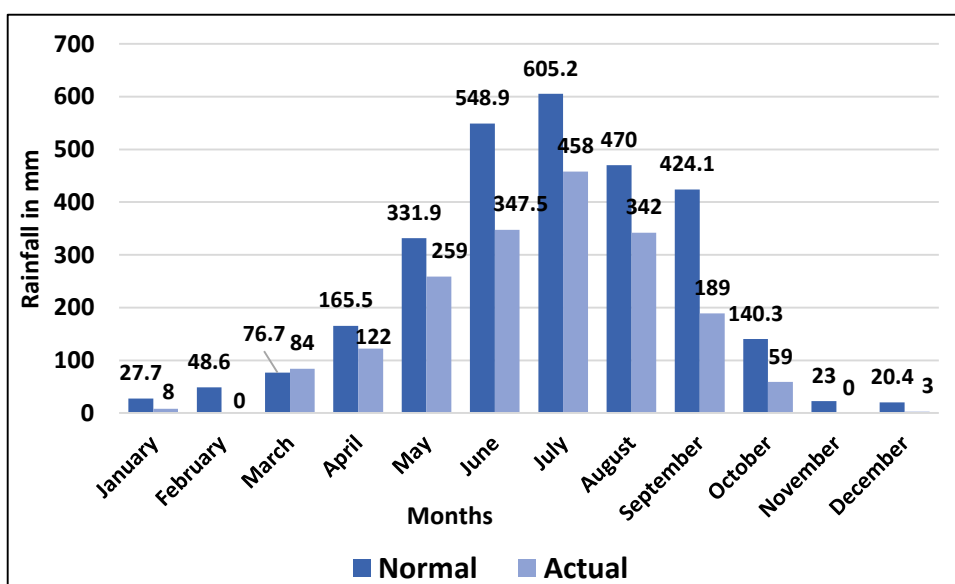
The district experiences sub-tropical climate with experience of mild winters and warm and humid summers. The weather conditions are framed by the influences of both the North–East and South–West Monsoon. There are marked variation of weather situation in different months, on the basis of which it is classified in to Winter Season (December to February), Pre-Monsoon Season (March to May), Monsoon (June to September) and Post Monsoon (October and November). As the major part of the area is located near the foothills of Arunachal Pradesh, it exhibits difference in temperature, rainfall, fog, wind etc. The climate of the area is Per-humid characterized by high rainfall, mild summer and winter and falls under cool to warm per-humid thermic-agro-ecological sub zone. The annual rainfall of the district ranges from 1871.50 mm to 2882.30 mm. Rainfall generally begins from April and continues till the end of September. The average monthly rainfall in the district is 1228 mm. The rainfall generally increases from south east to northeast. July is the rainiest month. On an average there are about 156-170 days of rain in a year. The relative humidity varies from 70 to 90 per cent.

**Table 1.4.b: Average Monthly Rainfall in the district, 2013**



Sr. No.	Months	Rainfall (mm)	
		Normal	Actual
1	January	27.70	8.00
2	February	48.60	N.A.
3	March	76.70	84.00
4	April	165.50	122.00
5	May	331.90	259.00
6	June	548.90	347.50
7	July	605.20	458.00
8	August	470.00	342.00
9	September	424.10	189.00
10	October	140.30	59.00
11	November	23.00	0.00
12	December	20.40	3.00
<b>Total</b>		<b>2882.30</b>	<b>1871.50</b>

*Source: Statistical Handbook of Assam, 2014*



**Figure 1.5: Average monthly rainfall in the district, 2013**



**Table 1.4.c: Agro Ecology, Climate, Hydrology and Topography**

Name of the Block	Agro-Ecological Zone Type	Type of Terrain	Block Area (Hac)	Normal Annual Rainfall (MM)	Average Monthly Rainfall (MM)	No. of Rainy Days (No.)	Maximum Rainfall Intensity (MM)			Average Weekly Temperature (C°)									Potential Evapo-Transpiration (PET)				Elevation		
							Up to 15 min	Beyond 15 but up to 30 Min.	Beyond 30 but up to 60 Min.	Period									Period			Cumulative Total	Min.	Max.	Mean
										Summer (April-May)			Winter (Oct. - Mar.)			Rainy (June - Sept)			Summer	Winter	Rainy season				
										Min.	Max.	Mean	Min.	Max.	Mean	Min	Max.	Mean							
Dhemaji	Humid	Mod-erately undulating	47163	2808	234	170	22	34	96	28	36	32	12	20	16	22	32	27	0.5/Hr.	0.2/Hr	0.8/ Hr.	0.8/ Hr	48	56	52
Machkh-owa	Humid	Mod-erately undulating	45635	2808	234	170	22	34	96	28	36	32	12	20	16	22	32	27	0.5/Hr.	0.20/Hr	0.10/ Hr.	0.80/Hr	48	56	52
Bordoloni	Humid	Mod-erately undulating	46382	2856	236	170	22	34	96	28	36	32	12	20	16	22	32	27	0.5/Hr.	0.2/Hr	0.10/ Hr.	0.80/Hr	48	56	52
Sissiborgaon	Humid	Mod-erately undulating	55735	1160	290	156	19	30	85	26	37	31	13	21	17	26	33	29	0.6/Hr.	0.30/Hr	0.20/Hr.	0.60/Hr	45	55	50
Murkongselek	Humid	Mod-erately undulating	33958	2906	234	170	22	34	96	28	36	32	12	20	16	22	32	27	0.5/Hr.	0.20/Hr	0.10/ Hr.	0.80/Hr	48	56	52
Total			228873	12538	1228	836	107	166	469	138	181	159	61	101	81	114	161	137	2.6 / Hr	1.10 / Hr	1.30 / Hr	3.80 /Hr	237	279	258



## ***Temperature***

The summer and monsoon seasons in Dhemaji are usually hot and humid, starting from the month of March and extending till October. The average annual temperature during the summer season varies from 26 to 37°C, with the maximum temperature recorded at 37 degree C during the month of July and August. Around 60 to 65% of the average precipitation during the entire year is received during south-west monsoons, lasting from June to September. Out of this, the maximum precipitation is seen in the months of June and July, with the total average annual rainfall being 2507.60 mm. There is a definite pattern of rainfall in the district, which varies from south to north, with the increase in the intensity of the rainfall.

In Dhemaji, winter starts from the month of November and the typical characteristics of this season is scanty rainfall and foggy mornings and afternoons. The minimum temperature recorded during this season is 10°C, in the month of December, with the average annual temperature being 6°C to 21°C. The minimum and maximum temperature from June to September range from 23°C to 34°C while, the average temperature during these months is 29°C.

## **1.5 Soil Profile**

### ***Soil Type and Fertility Status***

The general and average soil character of cultivable land in these districts is mainly alluvial and composed of mixture of sand (course to fine) and clay in varying proportions. The general geochemical characteristic of the soil is highly acidic. However, new alluvial soils formed due to inundation of land by river at intervals contain more percentages of fine sand fine silt and are less acidic. Such soils are often neutral and even alkaline. Large expanse of low-lying land characterized by heavy clayish soil with a high percentage of nitrogen is good for rice cultivation. Abundant rainfall and excessive humidity throughout the year also greatly favor cultivation of rice in the district .The soil around the Subansiri and Ranganadi Rivers are sandy coated with silt which is good for cultivation of winter crops, such as raga, and mustard, potato etc. Out of the total



geographical area, 9.08% area is of clay soil, 20.24% of clay loam, 4.42% of alluvial, 20.61% of sandy soil and 45.65% of sandy loam soil type.

The soils of this district can be broadly classified into three different zones viz. The foothill soils, active flood plain soils near the river Bramhaputra and the low-lying marshy lands. On the basis of rainfall, physiography, soils, floods etc., 5 agro-ecological situations (AES) were identified with an aim to study and analyze the problem, prospects and the needs of the farmers.

1. Foothill (AES-I)
2. Low and Flood affected (AES-II)
3. Sand deposited area (Coarse) (AES-III)
4. Medium land (AES-IV)
5. Sand deposited area (Fine silt) (AES-V)

The AES-IV (Medium land) is having the highest area visually 156682 ha (52%) followed by AES-II (Low and Flood affected) with 63275 ha (21%), AES-I (Foothill) with 61769 ha (20.5%), AES-III (Sand deposited area (Coarse)) with 10546 ha (3.5 %) and AES-V (Sand deposited area (Fine silt)) with 9039 ha (3.0%).

**Table 1.5: Soil Profile**

Name of the Block	Soil Type		Land Slope			
	Major Soil Classes	Area (Hac)	0-3 % (Hac)	3-8 % (Hac)	8-25 % (Hac)	> 25% (Hac)
<b>Dhemaji</b>	Alluvial Soil	47163	45276	1887	-	-
<b>Bordoloni</b>	Alluvial Soil	46362	43117	3245	-	-
<b>Sisiborgaon</b>	Alluvial Soil	45635	42441	3194	-	-
<b>Machkhowa</b>	Alluvial Soil	46362	43117	3245	-	-
<b>Murkongselek</b>	Alluvial Soil	33958	12144	14262	7512	-

*Source: District Agriculture Officer, Dept. of Agriculture, Dhemaji*

## 1.6 Soil Erosion and Runoff Status

The district is in a strategic location where steep slope of Eastern Himalayas abruptly drop forming a narrow valley, which widens towards the western side. Numerous drainage systems originating from the hills of Arunachal Pradesh flow through this narrow valley ending at the mighty river Brahmaputra.



In general, the slope of the triangular district drops from northern and eastern corners towards south and western sides. After the confluence the three mighty rivers i.e. Dihing, Dibang and Lohit from their hilly course to the valley exert tremendous impact of peak runoff at the eastern most corner of Dhemaji district, making the district vulnerable to annual flooding. After the great earthquake in 1950 the Brahmaputra riverbed is rising continuously due to deposition of sand carried down from upstream. This has led to the formation of a saucer shaped low-lying zone in the plains of the district. Physiographically, the area can broadly be divided into three district units:

- 1. Piedmont zone:** The foothill zone near the northern and eastern parts adjacent to Arunachal Pradesh
- 2. Active flood plain:** Near the river Brahmaputra and other major tributaries.
- 3. Low-lying alluvial belt:** Covering the middle plain zone i.e. the saucer shaped built up zone. Innumerable beels and swampy areas are common features.

## 1.7 Land Use Pattern

### *Land Holding*

Agriculture in Dhemaji is characterized by small holdings operated by family labour, both men & women. Average land holding size in Dhemaji is 0.95 ha. However, small & marginal farmers & Landless, who make up 89 % of land holders, have an average farm size of 0.57 ha.

The fragmentation of holdings, causing low farm income and lack of financial resources is seen as the main reason for slow adoption of modern technologies and consequent poor agricultural yields and production and poverty.

### *Land Use Pattern*



The net sown area of the district is 109677.17 ha which accounts for 58.32 percent of the geographical area of the district & the land utilization pattern in the district.

The gross cropped area of the district is 156681.70 ha with cropping intensity of 143 percent. Out of the total cropped area, 47004.50 ha and that 30 percent are used in more than once.

**Table 1.6: Land Use Pattern of the District**

Name of the Block	Name of the Villages Covered	Total Geographical Area (ha)	Area under Agriculture				Area under Forest	Area under waste land	Area under other uses
			Gross Cropped Area (ha) (1)	Net Shown Area (ha) (2)	Area shown more than once (ha) (1-2)	Cropping Intensity (%)			
<b>Machkhowa</b>	51	7687.02	6149.616	4304.73	1844.88	143	0	0	0
<b>Bordoloni</b>	210	47619.64	40000.50	28000.35	12000.15	143	0.00	0.00	0.00
<b>Murkongselek</b>	372	32922.59	26670.09	18669.06	8001.03	143	0.00	0.00	0.00
<b>Dhemaji</b>	279	46716.79	39242.10	27469.47	11772.63	143	0.00	0.00	0.00
<b>Sisirbargaon</b>	390	53118.29	44619.36	31233.55	13385.81	143	0.00	0.00	0.00
<b>Total</b>	<b>1302</b>	<b>188064.33</b>	<b>156681.7</b>	<b>109677.17</b>	<b>47004.50</b>	<b>143</b>	<b>0</b>	<b>0</b>	<b>0</b>

*Source: District Agriculture Officer, Dept. of Agriculture, Dhemaji*



## Chapter 2 District Water Profile

### 2.1 Area Wise, Crop Wise Irrigation Status

The district is plenty of natural resources for irrigation. The ground water table of the district is shallow, although the AES – I i.e., Foot Hills with high elevation has underground rock strata unsuitable for tube well boring. The main sources of Irrigation of the District are Shallow Ground Water Table, Perennial Rivers and Streams, Tanks and Ponds by means of Lift, STW/DTW, Flow and micro-irrigation systems in Stream, Tanks and pond etc.

Dhemaji district falls under subtropical humid atmosphere, which is suitable for cultivation of a wide array of horticultural crops. In the foot hill with high elevation situation and in the medium land with high rainfall situation fruit crops like banana ,pineapple and citrus ; spices like ginger ,turmeric ,black pepper and vegetables (Kharif and Rabi) are grown in the district. Under TMIDH banana, black pepper and ginger are identified as thrust crops in the district and the scheme is being implemented under area expansion programme. Detail information on area, production and productivity of various horticultural crops.

A large portion of the area in the Dhemaji district is mainly rainfed as the district has been blessed with heavy rainfall during Kharif season. However, there is need and scope to improve irrigation facility as the crop suffers from moisture stress condition during Rabi season due to uneven distribution of rainfall. The major sources of irrigation are canals, tanks, STWs, minor lift irrigation etc.

The mighty river Brahmaputra flows along the southern part of the district from east to west. Subansiri, Ranganodi, Dikrong, Shingora, Boginodi, Korha and Charikoria are the major tributaries of the district. The district has shallow ground water table and plenty of natural water bodies along with perennial streams, ponds and tanks which can easily be harnessed for water resource management like irrigation except in foothills with high elevation situation, having underground rock strata which do not allow boring for irrigation. The unused swampy areas prevailed in the district may be utilized for



fish farming. Irrigation management can be mainly done through STW, lift, flow and canals.

In Dhemaji, the total cultivable land is 156470 hectares. Out of which 87.51% or 136919.12 hectare is rainfed and 12.49% or 19513.93 hectares is irrigated. Cereals are the major crop in Kharif season and out of 17891.18 hectare of total irrigated land, the cereals crops are cultivated in 9420.7 hectare in Kharif season while only 4734.3 hectare of cereals are cultivated under irrigated land during Rabi.

**Table 2.1: Crop wise status of irrigated and rainfed area in Dhemaji**

Name of the District	Crop Type	Kharif (Area in ha)			Rabi (Area in ha)			Summer Crop (Area in ha)			Total (Area in ha)		
		Irrigated	Rainfed	Total	Irrigated	Rainfed	Total	Irrigated	Rainfed	Total	Irrigated	Rainfed	Total
Dhemaji	Cereals	9420.7	70609.3	80030	4734.3	30668.7	35430	3736.18	5247.82	8984	17891.18	106525.82	124444
	Coarse Cereals	0	1603	1603	60	210	270	0	0	0	60	1813	1873
	Pulses	0	3007	3007	437.5	4471.25	4909	0	240	240	437.5	7718.25	8156
	Oil Seeds	0	0	0	0	8197	8197	0	0	0	0	8197	8197
	Fibre	0	149	149	0	0	0	0	0	0	0	149	149
	Any other crops	0	285	285	0	3502	3502	0	978	978	0	4765	4765
	Horticultural & Plantation Crops	0	4011	4011	0	2565	2565	1125	1175	2310	1125	7751	8886
<b>Total</b>		<b>9420.7</b>	<b>79664.3</b>	<b>89085</b>	<b>5232.05</b>	<b>49614</b>	<b>54873</b>	<b>4861.18</b>	<b>7640.82</b>	<b>12512</b>	<b>19513.93</b>	<b>136919.12</b>	<b>156470</b>

Source: District Agriculture Officer, Dept. of Agriculture, Dhemaji

However, in summer, cereals are grown in an irrigated area of 3736.18 hectare and 5247.82 hectares in rainfed areas. After cereals, oil seeds are major crop of the district which mainly grows in rainfed areas in Rabi season. Oil seeds grows in an area of 8197 hectares in rainfed conditions while it does not grow in irrigated areas.



## 2.2 Production and Productivity of Major Crops

Agriculture is the main occupation in the district and contributes a major parts of district economy which however is a subsistence type. Sali (winter) paddy is the main crop in the district under rainfed condition. The district is surplus in production of oilseeds, fruits and spices while it is measurably deficit in pulses, milk, meat, egg and fish production. There are tremendous scope for horticultural crops, plantation crops, animal husbandry and sericulture in the district.

Paddy is the main crop of Assam and Dhemaji contributes 76994 ha area during 2014-15 which is the 68.64% of the gross cropped area of the district. There are mainly three seasons of paddy cultivation- Sali, Boro and Ahu. Sali class mainly includes normal Sali (Sali with coarse grain), Lahi (with medium grain), Joha (scented), Chakua (semi glutinous), Bora (glutinous), Late Sali, Bao (deep water or floating rice). etc. The different high yielding rice like Ranjit Bahadur and other local like Borjahangia, Suagmoni, Halpona, Jaldubi, Balilahi, Ampakhi, Baishmuthi, Bassdhan, Malladhan, Bihari etc are the main varieties of the crop during Sali season. Boro or summer rice is traditionally grown in low-lying areas during November to May. But with the installation of irrigation facilities particularly in the flood prone areas, the rice crop can be shifted from risk prone Sali areas to risk free season. In Assam boro and early Ahu are grown in drier season and expansions of areas under these crops are the key to raise the productivity of rice in the State. Direct seeded Ahu and Sali rice are grown under rainfed condition while transplanted Ahu and boro crop are grown in fields with irrigation facilities. Under rainfed ecosystem the crop is grown in upland (un-bunded), shallow lowland (0-30cm water), semi-deep (50-100 cm), deep- water (>100cm) conditions. Dhemaji, being a highly flood prone area, has a sizable area of land that remains submerged for seven to eight months a year. While no other crop grows in a submerged area, farmers have been traditionally cultivating Bao-dhaan in those areas. Different varieties like Amana Bao, Kakua Bao, Negheri Bao, Padumoni, Ahina, Maguri, Dal bao, Pani- Kekuwa, Ranga bao, Panindra, Padmapani, Salibadal, Dhalbadal, Raida etc. are the cultivars of bao paddy in the district.



The main oilseed crop of Dhemaji district is Rapeseed which cover about 16 % of the gross cropped area of the district during 2014-15 with a productivity of 5.6 q/ ha. The farmers cultivate the local varieties of rapeseed and the high yielding varieties TS- 36, TS- 38 etc are newly adopted by some farmers of the district. Other than rapeseed sesamum is also an oilseed crop grown in the district.

Dhemaji is traditionally rich in horticultural production due to diverse and unique agro- climatic condition which is conducive for growing wide range of horticultural crops like vegetables, tuber, spices - ginger, turmeric, chili, and garlic etc. plantation crops - coconut, Arecanut, fruits crops- Banana, Assam lemon, Pine apple and other medicinal and aromatic plants. Horticultural crops comprise more than 17.44% of the gross cropped area of the district. Although large numbers of horticultural crops are cultivated on riverbanks and on foothills of the district but more important crops from the point of view of acreage are Banana, Arecanut, Potato and Rabi vegetables and Kharif vegetables. Diversity in cultivation of horticultural crops has become possible due to presence of various types of soils and abundant rainfall. Most of the fruit crops and vegetables are cultivated in upland areas and homestead gardens. The area under important horticultural crops of district has been increased significantly over the last 35 years while the productivity has remained more or less static with some exceptions.

The district has very low cropping intensity (144%) but diversified farming system adopted in the different location of the district. Out of the total cropped area around 20155 ha is double cropped. The major cropping systems are Sali rice followed by Ahu rice, followed by toria, rice followed by vegetables and rice-fallow. In addition,

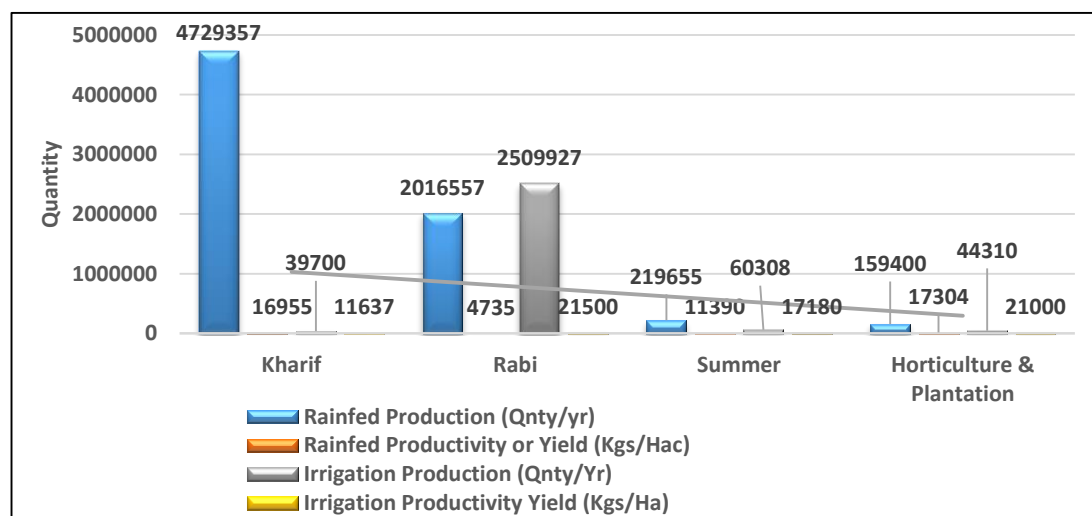
sugarcane is also grown in some places of the district. Pulses are mostly grown in alluvial flat lands on the riverbanks. The commonly grown pulses are Black gram (*Phaseolus mungo*), Green gram (*Phaseolus aureus*), Arhar (*Cajanus cajan*), Lentil (*Pisum sativum*).



**Table 2.2: Season wise area, production and yield of agricultural crops**

Season	Area (Hac)	Rainfed		Cost of Cultivation (Rs/Hac)	Irrigation		Cost of Cultivation (Rs/Ha)	Total		
		Production (Qty/yr)	Productivity or Yield (Kgs/Hac)		Production (Qty/Yr)	Productivity Yield (Kgs/Ha)		Production (Qty/Yr)	Productivity or Yield (Kgs/Ha)	Cost of Cultivation (Rs/Ha)
<b>Kharif</b>	72244	4729357	16955	227000	39700	11637	209000	3724327	4729357	16955
<b>Rabi</b>	25253	2016557	4735	745500	2509927	21500	251500	2572855	2016557	4735
<b>Summer</b>	10454	219655	11390	153400	60308	17180	159350	613840	219655	11390
<b>Horticulture &amp; Plantation</b>	1804	159400	17304	311000	44310	21000	347000	204710	159400	17304
<b>Total</b>	<b>109755</b>	<b>7124969</b>	<b>50384</b>	<b>1436900</b>	<b>2654245</b>	<b>71317</b>	<b>966850</b>	<b>7115732</b>	<b>7124969</b>	<b>50384</b>

Source: District Agriculture Officer, Dept. of Agriculture, Dhemaji



**Figure 2.1: Season wise area, production and yield of agricultural crops**

## 2.3 Irrigation Based Classification

A large portion of the area in the Dhemaji district is mainly rainfed as the district has been blessed with heavy rainfall during kharif season. However, there is need and scope to improve irrigation facility as the crop suffers from

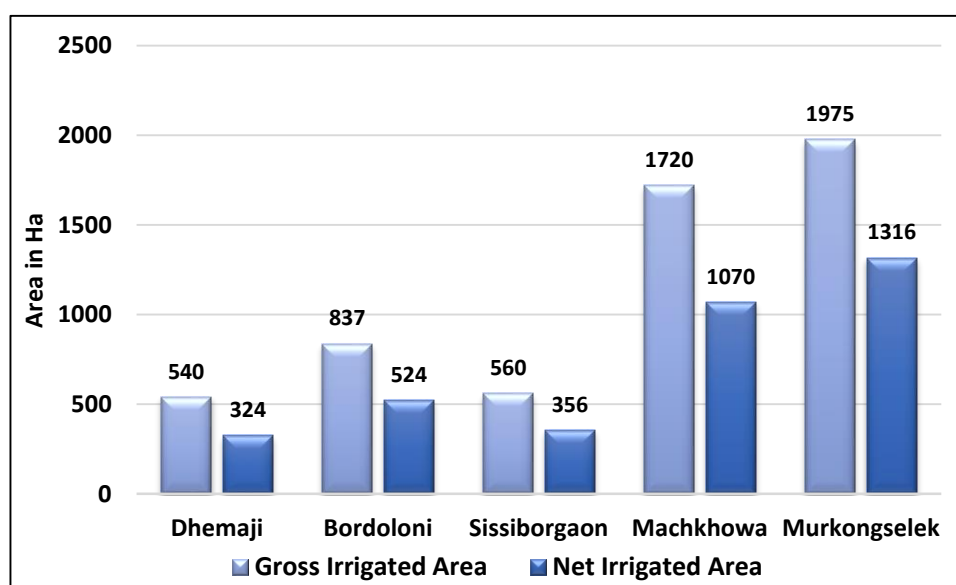


moisture stress condition during Rabi season due to uneven distribution of rainfall. The district has 112170 ha cultivable area, of which about 93.98% areas is rain fed. As per statistics, the total cultivable land under irrigation in 2010-11 was 7426 ha, contributing approximately 1.15 per cent of the total irrigated land in Assam. The major sources of irrigation are canals, tanks, STWs, minor lift irrigation etc.

**Table 2.3: Irrigation Based Classification**

Block	Irrigated (Area in Ha)		Rainfed (Area in Ha)	
	Gross Irrigated Area	Net Irrigated Area	Partially Irrigated/Protective Irrigated	Un Irrigated or Totally Rainfed
<b>Dhemaji</b>	540	324	Nil	Nil
<b>Bordoloni</b>	837	524	Nil	Nil
<b>Sissiborgaon</b>	560	356	Nil	Nil
<b>Machkhowa</b>	1720	1070	Nil	Nil
<b>Murkongsel ek</b>	1975	1316	Nil	Nil
<b>Total</b>	<b>5632</b>	<b>3590</b>	Nil	Nil

*Source: District Agriculture Officer, Dhemaji*



**Figure 2.2: Irrigation Based Classification**

The gross and net irrigated area in the district has been 5632 hectares and 3590 hectares respectively.



## Chapter 3 Water Availability in Dhemaji

Irrigation and Water Resources Development provides the basic infrastructure for the growth of economy of the country and large investment has been made for the purpose in our country. Irrigation is an artificial application of water to the soil for crop production by constructing headworks (weir) across a river in case of flow irrigation system. In lift irrigation system water required for irrigation purpose has been lifted from the river as the situation commands by diesel operated or electricity power operated barge mounted pump. In third case where these two systems are not feasible required water are extracted from the water bearing aquifer beneath the ground level by means of deep tube well assembly. Besides these popular system of irrigation there are sprinkler system and drip irrigation system. In a world of explosive population growth, particularly in developing nations, it is the need of the time to enhance the growth of food grain production keeping in conformity with the increase in population. The increase in agricultural production in general and food grain production in particular has not kept pace with the growth of the population by ushering the traditional cultivation system. Every means must therefore be sought to increase agricultural production. In the arid and semi-arid zones of the world one of the principal means to achieve this is development of irrigation. Our country, India also needs irrigation to keep pace with the growth of its huge population, which has crossed one billion mark in this millennium.

Out of total geographical area of 78.438 lakh hectares, total crop area of the State is about 41.59 lakh hectares as per latest available figures. The ultimate irrigation potential is assessed as 27.00 lakh hectares. Irrigation Department has assessed to cover an ultimate Irrigation potential to the tune of 27 lakh hectare in phased manner by harnessing the rich surface water and ground water resources of the State. Irrigation Department of Assam executes and maintains Major schemes (potential above 10,000 hectare), Medium schemes (potential in between 2,000 hectare to 10,000 hectare) and Minor schemes (potential below 2,000 hectare). It is planned to provide Irrigation facilities to 17 lakh hectare of cropped area through Minor Irrigation schemes and remaining 10 lakh hectares through Major and Medium Irrigation projects



out of the ultimate Irrigation potential. The area to be covered by Minor Irrigation schemes (17 lakh hectares) is further categorized as 10 lakh hectare from ground water resources and remaining 7 lakh hectares from surface water resources.

### 3.1 Status of Water Availability

Depending upon agro climatic conditions and rainfall distribution in the district, rice is the main crop, which is cultivated during three seasons i.e. autumn paddy (March to June), winter paddy (June to November) and summer paddy (November to April). In this district autumn paddy is grown over 21,404 ha, winter paddy over 1, 13,093 ha and summer paddy over 1005 ha. It is apparent that winter paddy is the main crop, which covers 82% of the total rice production. Summer and autumn paddy production is 0.74% and 15.8% of the total rice production.

Every year the district is severely affected by flood during summer and shortage of water due to insufficient irrigation facility during autumn is the reason for less production of paddy during this time. Department of Irrigation, Dhemaji district creates irrigation potential of 4895 ha by 21 Nos of irrigation schemes (LIS, STWS and DTWS). But most of the schemes are inoperative due to lack of fund and constant flood damage. At only 47 No's of STW are running in the district. As per ground water resources estimation of Dhemaji district it is observed that 3891 ham/year draft is created for irrigation purpose against 1, 62205 ham net ground water availability for the district. Thus it is observed that production assured irrigation from ground water source is required to be developed for which there is ample scope from the resource point of view.

The total annual draft calculated for the district is 40.70 MCM where irrigation draft is 105.98 mcm and domestic and industrial draft is 22.78 mcm respectively.

**Table 3.1: Status of water availability**

Sl. No.	MCM per Ha	Kharif	Rabi	Summer	Total
---------	------------	--------	------	--------	-------



	Sources				
A	Surface Irrigation				
1	Canal (major & Medium Irrigation)	150	2	100	252
2	Minor Irrigation Tanks	-	-	-	-
3	Lift Irrigation/Diversion	100	130	120	350
4	Various Water Bodies including Rain Water Harvesting	2	1	2	5
5	Treated Effluent Received from STP	-	-	-	-
6	Untreatment Effluent	-	-	-	-
7	Perennial sources of water	-	-	-	-
B	Ground Water				
1	Open Well	-	-	-	-
2	Deep Tube Well	100	1	20	121
3	Medium Tube Well	-	-	-	-
4	Shallow Tube Well	10	1	10	21

*Source: District Irrigation Department, Dhemaaji*

Surface irrigation in the district is found to be common during all seasons. The total water available in Kharif is more than Rabi and summer. Most of the areas in the district is rainfed therefore, the water availability is abundant but infrastructure facilities needs to be developed for the proper utilization of water.

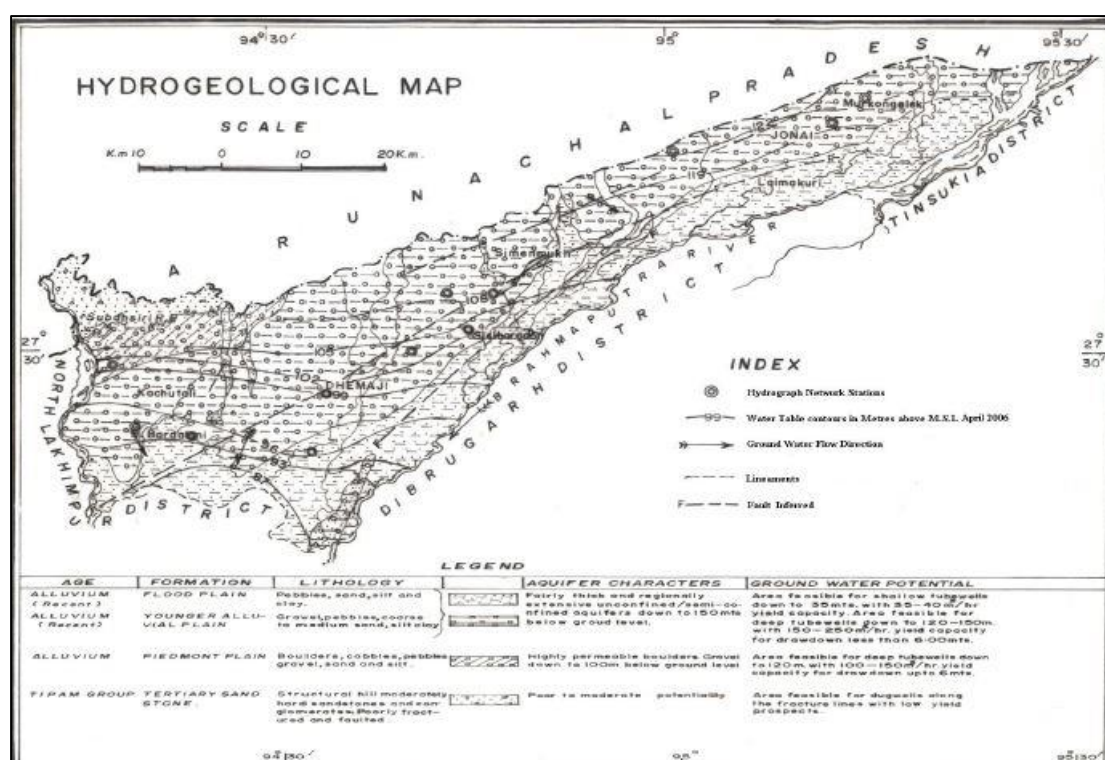
### 3.2 Status of Ground Water Availability

#### *Hydrogeology*

Hydro geologically, the entire area of Dhemaaji district is occupied by alluvial sediments of Quaternary age. Piedmont deposits comprising of coarse clastic sediments like boulder, pebble, cobble, gravel associated with minor fraction of sand and silt are the main repository in the foothill zone. The piedmont zone extends up to 4-6 km from the foothills. The floodplain area comprising sand, silt, clay, gravel and pebble received from the rivers coming from the upper reaches are the main deposits next to the piedmont deposits. All these formations act as good reservoirs of ground water in the area.



Ground water in the floodplain area occurs under phreatic condition in the shallow aquifer zone and under semi-confined condition in the deeper aquifer. The flow of ground water is from north to the south. The occurrence and movement of ground water is controlled by topography, geomorphology, climate, geology etc. Rainfall is the main source of ground water recharge, although seepage from canal, return flow from applied irrigation, seepage from surface water body etc. takes place.



**Figure 3.1: Hydrogeological Map of Dhemaji District, Assam**

On the basis of tube well data received from the State Government Departments and discussion with the people engaged in construction of filter point tube well, the following shallow aquifer geometry has been inferred. There is a great lateral and vertical variation of aquifer indicating various degrees of depositional agencies both in space and time. Aquifer horizon in the shallow zone comprises sand of various grades, pebble and boulder. Sand and clay mixed with sand is encountered within 0 to 6 m depth and pebble, boulder are encountered from 16 to 20 m onward.

## Ground Water Resources



The dynamic Ground Water Resources are estimated based on the methodology adopted as per GEC 97 following water level fluctuation and rainfall infiltration factors methods. According to CGWB report - 2013, the annual dynamic ground water resources of the district is estimated to be 1376.96 mcm. However, the net annual ground water draft is 127.73 mcm. The stage of ground water development is 10%. Natural discharge during non-monsoon season is 68.85 mcm. Future provision for domestic and industrial use is 20.83 mcm and for Irrigation use, it is 1,172.13 mcm. Hence, the Dhemaji is under the SAFE category.

### ***Ground Water Quality***

According to CGWB Report – 2013, water samples were collected from Ground Water Monitoring Stations (GWMS) of the district were analysed in the Chemical Laboratory of C.G.W.B., NER, and Guwahati for assessing the chemical quality of ground water and determining the suitability for drinking and irrigation purposes.

Reports have also come from Barak River valley areas. Chakraborty et al. (2004) reported that Dhemaji district is worst affected. North Eastern Regional Institute of Water and Land Management (NERIWALM) based on their own study claimed that most of the districts are affected. Public Health Engineering Department has conducted its own study partly in collaboration with UNICEF; however detailed findings are yet to be published. Thus, Assam has been identified as the 5th State of India with As contamination. However clinical manifestation of arsenicosis is quite uncommon till date among the people living in the area.

High concentration of iron (Fe) and arsenic (As) content in the ground water of the district is observed which is greater than permissible limit of BIS and WHO standards.

Study in Dhemaji district undertaken by CGWB during 2005-06 indicates that concentration of arsenic ranges from 0.025 to 0.55 ppm for samples collected from hand pumps tapping aquifer at depth range of 6 to 30 m (analysed by NERIWALM). However, the analytical results shows wide range of variations for samples from same wells collected at different time. Hence, in this



context, during 2006-07, the area has been resampled and analysed at referral laboratory of CGWB, SR as well as at NERIWALM.

### ***Status of Ground Water Development***

The southern part of the district adjacent to River Brahmaputra is proved to be much more potential from ground water point of view. A fairly thick and regionally extensive aquifer system down to depth of 200m exist, where shallow and deep tube well can be constructed having yield range of 30 to 35m<sup>3</sup>/hr. and 150 to 250m<sup>3</sup>/hr. for draw down within 6 meters respectively. In the Bhabar zone, covering the northern parts of the district construction of shallow tube well poses problem due to occurrence of deep water level. However deep tube wells can be constructed in this zone down to 200 meters tapping aquifer zone comprising boulders, cobbles and pebbles with yield varying from 100 to 150m<sup>3</sup>/hr for a reasonable draw down.

Ground water is used for drinking and irrigation purpose only in the district as there is no major industry in this district. Ground water utilization for the same may be considered as negligible.

**Table 3.2: Status of Ground Water Availability**

Name of the District	Status of Block as per Central Ground Water Board Notification			Ground Water (MCM)		
	Critical	Semi Critical	Safe	Draft	Recharge	Gap
<b>Dhemaji</b>			Safe	<b>40.70</b>	<b>11.20</b>	<b>29.50</b>

*Source: District Agriculture Officer, Dept. of Agriculture, Dhemaji*

Ground water is mainly used for drinking and irrigation purposes and industrial use is considered to be negligible. Water supply schemes are executed by Assam Public Health Engineering Department through construction of ground water structures like dug well, hand pump and deep tube wells, etc. Ground water is used for irrigation purposes mainly through shallow tube wells implemented by Agriculture Department.



### 3.3 Status of Command Area

Block wise villages covered in various command.

Block	Villages in Command Area
<b>Dhemaji</b>	Khangra Chapori, Laguabora Block, No. 1 Laguabora, Haitha Pathar, Chengamari, Burhabhakat, Hiloipara, No. 2 Ajuha, Kawaimari, Baruah Pathar, Dulimer, Borbeel, Dihingia Gaon, Bihdia, Borgaon, Eradhal, Nimati Chuk, Bebejia, Nagakhelia, etc.
<b>Sissiborgaon</b>	Garhmora Bagisha, Rah- Dhala, Garmora Chapor Bormukali, No. 3 Amguri, Bauli Miri, Amguri, Garmara Chapori (I), Borbauli, Bartua Nepali, Batau Miri, Bongalmari, Owani Gaon, Missingpur, Raghuwani, Jongaon Nepali, Akajan Bengali, etc.
<b>Bordoloni</b>	Na- Noi Taring N.C., Bhebali gaon, Kowpatani, Bhuma, Gosaibari N.C. Bhebali N.C., Katari Pathar, Bhebali Pathar, Dihingia Gaon, Majgaon, Bah-Kati Path, Gurathali, Kerimeri, etc.
<b>Machkhowa</b>	Borajan Dhipaguri, No. 2 Phatihabam, No. 3 Kaitong, Solmara Pathar, Jorkata Nepali, Jorkata Konch, Rajabari Gaon, No.1 Tapit, Durpadi Pathar, Deogharia, Deogharia Lamu, Pathalial, Borpak Gaon, Borpak Miri, Dewaguri, Kuhimari, etc.
<b>Murkongselek</b>	Haripari Deori, Nalanipam, Kerkaer, ratkey Bogori, Rohitpur Deori, Mahmara Pathar, Boginadi, Bolai Missing, Bolaipam, Bera Chapari Majgaon, No. 3 Luhijan, No. 2 Bahir Junai, Koplong Mahmara, Rava Sonowal, Gali Mechaki, Gali Borbil, Mudoi, Debera Chapari, Junai Mukh Kuli, Gali Borbil (2), etc.

**Table 3.3: Status of Command Area**

Name of the Block	Information of canal command			Information on the other services command			Total Area	
	TA	DA	UDA	TA	DA	UDA	DA	UDA
1	2	3	4	5	6	7	3+6	4+7
<b>Dhemaji</b>	21022.56	2102.26	18920.30	Nil	Nil	Nil	2102.26	18920.30
<b>Machkhowa</b>	3459.16	345.92	3113.24	Nil	Nil	Nil	345.92	3113.24
<b>Bordoloni</b>	21428.84	2142.88	19285.95	Nil	Nil	Nil	2142.88	19285.95
<b>Murkongselek</b>	14815.17	1481.52	13333.65	Nil	Nil	Nil	1481.52	13333.65
<b>Sisiborgaon</b>	23903.23	2390.32	21512.91	Nil	Nil	Nil	2390.32	21512.91



<b>Total</b>	<b>84628.95</b>	<b>8462.89</b>	<b>76166.05</b>	<b>-</b>	<b>-</b>	<b>-</b>	<b>8462.89</b>	<b>76166.05</b>
--------------	-----------------	----------------	-----------------	----------	----------	----------	----------------	-----------------

Source: GWRDC, Dhemaji

TA- Total Area, DA- Developed Area, UDA- Undeveloped Area

A total of 84628.95 hectare is covered under canal command. Maximum area is covered in Sissiborgaon(23903.23 ha) followed by Bordoloni (21428.84 ha) and Dhemaji (21022.56ha).

### 3.4 Existing Type of Irrigation

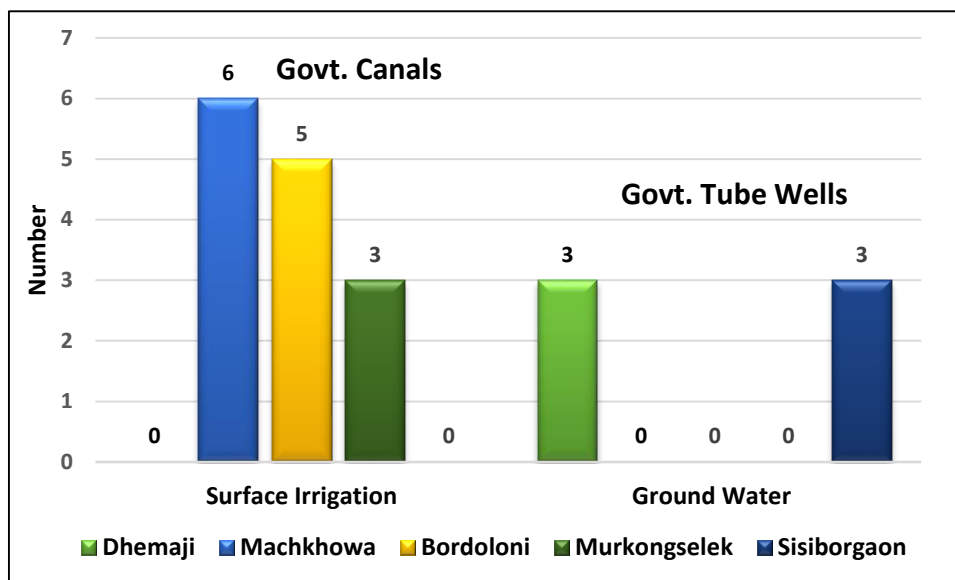
The total existing type of irrigation in the district is 770. In surface irrigation category, canal based irrigation is a prominent source of irrigation in the district while in ground water category, the major source of irrigation is done by tube wells. Around 84.42% of the irrigation is mainly done by govt. canals while only 15.58% is done by govt. tube wells in the district. Machkhowa block ranks first with 300 govt. canals for the irrigation followed by Biordoloni with 200 govt. canals. Among all blocks in the district, both Dhemaji and Sissiborgaon uses maximum and govt. tube wells i.e. 60 as a source of irrigation while all others does not use any sourcefor ground water.

**Table 3.4: Existing type of Irrigation**

Sources of Irrigation	Surface Irrigation		Ground Water					Total
	Canal based	Tank/ Ponds /Reser voirs	Tube Wells		Open wells	Bore well		
	Govt. Canal	Ponds	Govt .	Pvt.	Communi ty/ Govt./ Pvt.	Govt.	Pvt.	
Dhemaji	Nil	Nil	60	Nil	Nil	Nil	Nil	60
Machkhowa	300	Nil	Nil	Nil	Nil	Nil	Nil	300
Bordoloni	200	Nil	Nil	Nil	Nil	Nil	Nil	200
Murkongsele k	150	Nil	Nil	Nil	Nil	Nil	Nil	150
Sisiborgaon	Nil	Nil	60	Nil	Nil	Nil	Nil	60

Source: Water Resource Department, Dhemaji





**Figure 3.2: No. of Sources of Irrigation from Surface irrigation and Ground Water**



## Chapter 4 Water Requirement / Demand

The earlier Chapters deal with the general profile, water profile and water availability of Dhemaji district. The present chapter deals with the current (2016) and projected (2020) demand of water for various sectors. The demand for water has been assessed on the basis of data obtained from different departments.

### 4.1 Domestic Water Demand

Data of Census 2011 and 2001 has been considered to arrive at the growth rate of population of the district. As per Census 2011, the district has shown an annual growth rate of 1.72%. Table 4.1 below indicates the Block-wise population of the district. Current population (in 2016) has been calculated by assuming a growth rate of 10% ( $2\% \times 5$  Years) over a period of five years (from 2011-2016). Projected population has been calculated in similar way by assuming a growth rate of 8% ( $2\% \times 4$  Years) over the period of four years (from 2016-2020).

It has been assumed that per capita daily water requirement of people residing in urban areas of the district is 140 Litres and for population in rural areas, the daily per capita daily water requirement is 100 Litres. Using the same norms domestic water supply demand has been worked out and given in table 4.1 below.

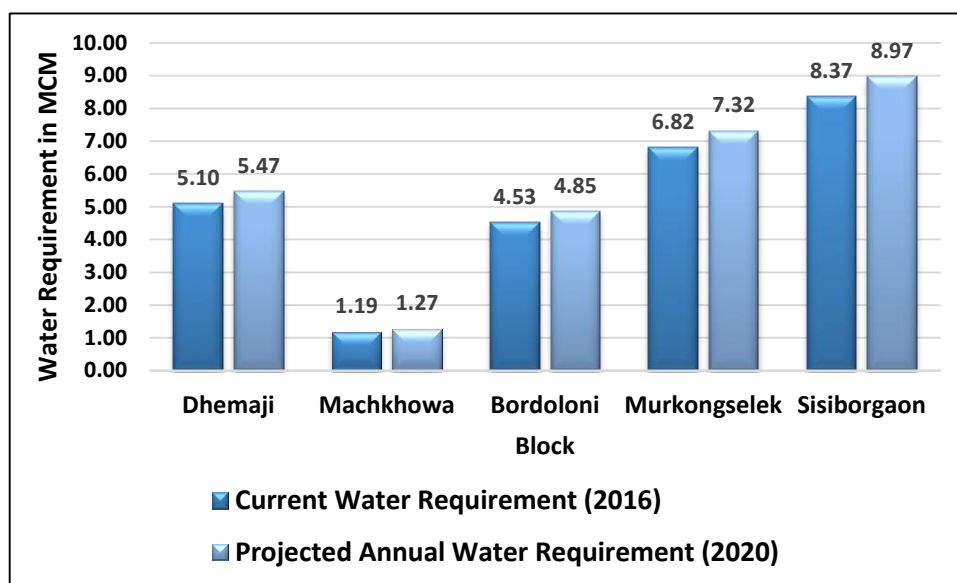
**Table 4.1: Block wise Domestic Water Demand in the district (MCM)**

Blocks	Population in 2016 (*)	Present Water Requirement (2016) (MCM)	Projected population in 2020 (*) (MCM)	Annual Water Requirement in 2020 (MCM)
Dhemaji	139814	5.10	149983	5.47
Machkhowa	32533	1.19	34899	1.27
Bordoloni	123981	4.53	132998	4.85
Murkongselek	186888	6.82	200480	7.32
Sisiborgaon	229205	8.37	245874	8.97
Total	712421	26	764233	28



Source: Census 2011

\*



assessed considering the annual exponential population growth rate of 2%

**Figure 4.1: Domestic Water Demand**

It can be inferred from the table that considering the growth rate of population of the district, the quantity of water required in 2020 for domestic consumption shall be approximately 28 MCM which is 0.96 times more than the present water requirement.



## 4.2 Crop Water Requirement

Taking into account, the water requirement of various crops, average water requirement per hectare of land has been worked out to for each crops separately. The irrigation efficiency of water has also been considered while working out the water requirement. It has been observed that most of the field is rainfed.

Further, as discussed in Chapter 2, cereals are cultivated on major part of the gross cropped area in the district. Hence, the crop water requirement for major cereals viz. Paddy, Maize, etc. as assumed by State Agricultural University has been taken. The assumptions are as under:

For paddy: 0.6 m per ha,

For Maize: 0.06 m per ha,

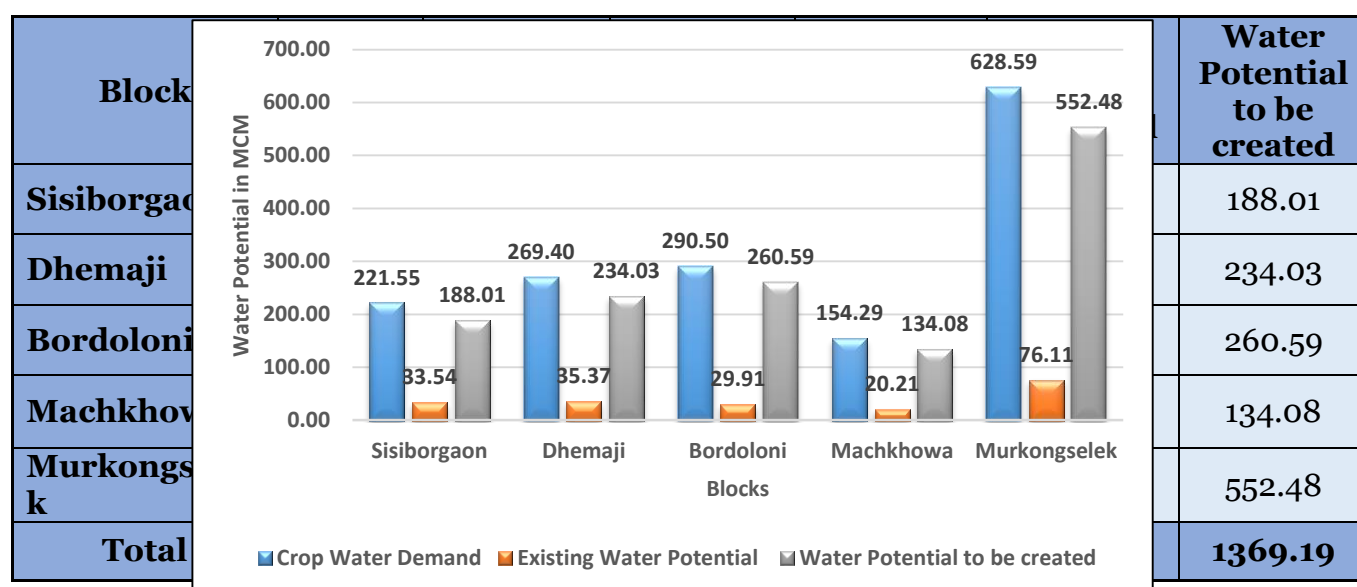
For wheat: 0.15m per ha,

Vegetables: 0.18 m per ha and

For Horticulture crops: 0.06 m/ha

The small portion of area under other crops has been taken in category of vegetables and same assumption has been made.

**Table 4.2: Crop Water Requirement**



Source: Agriculture Department, Dhemaji



### Figure 4.2: Crop Water Requirement

Water potential required has been derived from water required by crops cultivated under rainfed conditions. Therefore, the existing water potential represents the water requirement of crops cultivated in irrigated areas.

It can be concluded from the table that a total water potential of 1369.19 MCM is to be created in the district to fulfill the requirement of crops.

## 4.3 Livestock Water Requirement

The requirement of water for livestock of the district has been derived from the data provided by Animal Husbandry and Livestock department of Darrang. The table below represents the block wise water requirement as well as total water requirement of the district for livestock.

**Table 4.3: Livestock Water Demand**

Block	Total number of livestock (2015)	Projected Total number of livestock (2020)	Present water demand (MCM)	Water Demand in 2020 (MCM)	Existing water potential (MCM)*	Water potential to be created (MCM)
Dhemaji	280449	293608	2.65	2.67	2.65	0.024
Machkhowa	170844	178690	1.66	1.68	1.66	0.014
Bordoloni	303510	318959	2.52	2.54	2.52	0.029
Sisirborgaon	429111	449439	3.99	4.03	3.99	0.037
Murkongselek	463386	487330	3.74	3.78	3.74	0.046
<b>Total</b>	<b>1647300</b>	<b>1728027</b>	<b>14.56</b>	<b>14.71</b>	<b>14.56</b>	<b>0.149</b>

\* Existing water potential is assumed to be equal to present water demand.

Based on the projected water requirement for livestock in 2020, the gap has been assessed. The total potential which has to be created for livestock in 2020 is 0.149 MCM. This has been assessed on the terms of the following:

- Per capital daily water requirement for cows/buffaloes 65 litres, sheep/goats/pigs 6 litres and Poultry 0.25 litres.
- For projecting the water demand of livestock, growth rate as deduced from census has been considered during calculations. In case of livestock with



decreasing growth rate of population, the present population has been considered. It is assumed that present water requirement of livestock is met from existing water usage and hence existing potential is equal to existing demand.

As observed above, the potential to be created for meeting the water demand for livestock is slightly more than existing potential.

#### 4.4 Industrial Water Requirement

The requirement of industries has been calculated from data given by District department of Industries. As majority of industrial units in the district are small, the consumption of water is quite nominal.

**Table 4.4: Industrial Water Demand**

Block	Name of the Industry	Water Demand (MCM)	Water Demand in 2020 (MCM)	Existing Water potential (MCM)	Water Potential to be created (MCM)
<b>Dhemaji</b>	Food Products	15	19	4	15
<b>Machkhowa</b>	Brick	4	6	1	5
<b>Bordoloni</b>	Brick	15	19	3	16
<b>Sisirborgaon</b>	Brick	20	27	3	24
<b>Murkongselek</b>	Brick	10	13	2	11
<b>Total</b>		<b>64</b>	<b>84</b>	<b>13</b>	<b>71</b>

Accordingly, the water potential which has to be created to meet industrial water demand in 2020 is 84 MCM.

#### 4.5 Water Demand Power Generation

Power is generated in the district and hence, water requirement has been indicated to be 64 MCM. The power requirement of district is met through common grid system of the state. The power requirement in the year 2015 as per the actual consumption on record is 8MW.



**Table 4.5: Water Demand for Power Generation**

Block	Power requirement. MW	Water demand (MCM)	Water Demand in 2020 (MCM)	Existing Water potential (MCM)	Water Potential to be created (MCM)
Dhemaji	2.00	8	12	20.00	12
Bordoloni	1.80	6	9.60	21.00	15
Sissiborgaon	1.60	3	4.80	15.00	12
Machkhowa	1.10	5	8.50	19.00	14
Murkongselek	1.50	2	3.00	13.00	11
<b>Total</b>	<b>8.00</b>	<b>24.00</b>	<b>37.90</b>	<b>88.00</b>	<b>64.00</b>

## 4.6 Total Water Demand of the district for various sectors

This section presents the total water demand of the district and has been calculated by summing up all major sectors consuming water. The current water demand has been indicated in Table 4.6 and the projected water demand has been depicted in Table 4.7.

During 2020, total water requirement of the district has been assessed at 1533.69 MCM out of which maximum will be for Murkongselek Block (579.58 MCM). It will be followed by BordoniBlock (296.59 MCM) and Dhemaji (273.18 MCM).

**Table 4.6: Present Water Demand of the district for various sectors**

Block	Domestic	Crop	Livestock	Industrial	Power Generation	Total MCM
Dhemaji	5.10	269.40	2.65	15	8	300.15
Machkhowa	1.19	154.29	1.66	4	5	166.14
Bordoloni	4.53	290.50	2.52	15	6	318.54
Murkongselek	6.82	628.59	3.74	10	2	651.15
Sisiborgaon	8.37	221.55	3.99	20	3	256.91
<b>Total</b>	<b>26.00</b>	<b>1564.33</b>	<b>14.56</b>	<b>64.00</b>	<b>24.00</b>	<b>1692.89</b>



**Table 4.6.b: Projected Water Demand of the district for various sectors in 2020**

Block	Domestic	Crop	Livestock	Industrial	Power Generation	Total MCM
<b>Dhemaji</b>	5.47	234.03	2.67	19	12	273.18
<b>Machkhowa</b>	1.27	134.08	1.68	6	8.50	151.53
<b>Bordoloni</b>	4.85	260.59	2.54	19	9.60	296.59
<b>Murkongselek</b>	7.32	552.48	3.78	13	3.00	579.58
<b>Sisiborgaon</b>	8.97	188.01	4.03	27	4.80	232.82
<b>Total</b>	<b>27.89</b>	<b>1369.19</b>	<b>14.71</b>	<b>84.00</b>	<b>37.90</b>	<b>1533.69</b>

## 4.7 Water Budget

The water budget shows wide gaps between water availability and water demand in the district. While the availability at present is 749 MCM, the present water demand is 1692.89 MCM giving rise to a met projected demand of 1533.69 MCM.

**Table 4.7: Water Budget**

Name of Block	Existing water availability (BCM)		Total (BCM)	Water Demand (BCM)		Water Gap (BCM)	
	Surface water	Ground Water		Present	Projected (2020)	Present	Projected (2020)
<b>Dhemaji</b>	6.4	15	21.40	169.70	220.61	203.48	264.52
<b>Bordoloni</b>	11.7	19	30.70	264.63	344.01	303.86	395.01
<b>Sissiborgaon</b>	9.3	18	27.30	195.46	254.09	227.95	296.33
<b>MSTD</b>	9.8	17	26.80	211.90	274.70	191.77	249.30
<b>Machkhowa</b>	7.15	20	27.15	199.82	259.76	229.51	298.36
<b>Total</b>	<b>44.35</b>	<b>89</b>	<b>133.35</b>	<b>1041.51</b>	<b>1353.17</b>	<b>2014.18</b>	<b>1503.52</b>

Note: Water gap is calculated as water demand minus existing water availability.

The present water gap in the district is 943.89 MCM and the projected water gap by the year 2020 will be 784.69 MCM. Therefore, to eradicate the problem of water gap, a proper water management and infrastructure development is necessary for storage where there is abundant availability of water.



## **Chapter 5 Strategic Action Plan for Irrigation in District PMKSY**

The vision of the scheme PMKSY is to ensure access to some means of protective irrigation to all agricultural farms in the country, to increase water use efficiency by its 'per drop more crop' subcomponent, thus bringing much desired rural prosperity. The need of the hour is to have well managed watershed resources which not only enhances the ecological resource base of a rural economy but will also create sustainable livelihood opportunity.

### **5.1 Strategic Plan for irrigation in PMKSY**

At present, the schemes implemented by all the departments are broadly based and are required to be specific and location/ problem based. A systematic integrated approach having full participation of the users in the planning process is the need of the hour and extension facilitation should be inter-disciplinary. On the basis of methodology described above, a strategic plan for four years has been prepared starting from 2016-17 to 2019-20.

The schemes have been prepared by the proper consultation with the actual beneficiaries. The plan in brief is detailed below.

### **5.2 Department wise total Plan of the district**

Estimated plan for whole district under the scheme for five years works out to be Rs. 250300.85 lakhs. Irrigation & Public Health department accounts for the maximum share of Rs. 201529.00 lakhs (80.52%) and is followed by Agricultural Department with a budget of Rs. 26739.05 lakhs (10.68%) while Soil Conservation Department has a budget of Rs. 22032.80 lakhs (8.80%). While working out the plan, phasing of ongoing irrigation projects has been considered. However, from the proposal of departments, eligible activities under RIDF will be covered as per the funds requirement of the State. Capacity building, extension and training are important components for successful execution of the plan. Department wise plan for 2016-17, 2017-18, 2018-19 and 2019-20 has been proposed.



**Table 5.1: Department Wise Plan**

Name of the District	Irrigation		Soil Conservation		Agriculture	
	No. of Scheme	Estimated Amount (In Lakh)	No. of Scheme	Estimated Amount (In Lakh)	No. of Scheme	Estimated Amount (In Lakh)
<b>Dhemaji</b>	<b>423</b>	<b>201529.00</b>	<b>3452</b>	<b>22032.80</b>	<b>407</b>	<b>26739.05</b>

### 5.3 Component-wise Plan

The plan is prepared component wise also. Table 5.2 shows component wise plan for 4 years starting from 2016-17 to 2019-20. AIBP component has to be executed mainly by Irrigation and Public Health Department. Her Khet ko Pani and Per Drop More Crop components will be executed by Horticulture department mainly. Watershed component will be taken care of by the Agriculture Department and Rural Development Department. Extension & training component will be executed by ATMA. Since Agriculture Department has also proposed plan under PMKSY watershed, it has to coordinate with the Rural Development Department. However, all the stakeholders need to have coordination among them to have the maximum irrigation efficiency and to avoid duplicity. It is observed that maximum share of 80.23% is for Har Khet ko Pani followed by Per Drop More Crop (10.68%), and Watershed (8.80%) while AIBP has a share of 0.28%.

**Table 5.2: Component Wise Plan**

Name of Block	AIBP	Har Khet Ko Pani	Per Drop More Crop	Watershed	Total (In Lakhs)
<b>Dhemaji</b>	0	49158.00	1449.15	11528.00	<b>62135.15</b>
<b>Bordoloni</b>	0	40808.00	1171.78	2181.50	<b>44161.28</b>
<b>Sissiborgaon</b>	0	43607.50	3149.45	2954.30	<b>49711.25</b>
<b>Murkongselek</b>	130	60073.50	18920.77	4319.00	<b>83443.27</b>
<b>Machkhowa</b>	577	7175.00	2047.90	1050.00	<b>10849.90</b>
<b>Total (In Lakhs)</b>	<b>707</b>	<b>200822</b>	<b>26739.05</b>	<b>22032.80</b>	<b>250300.85</b>



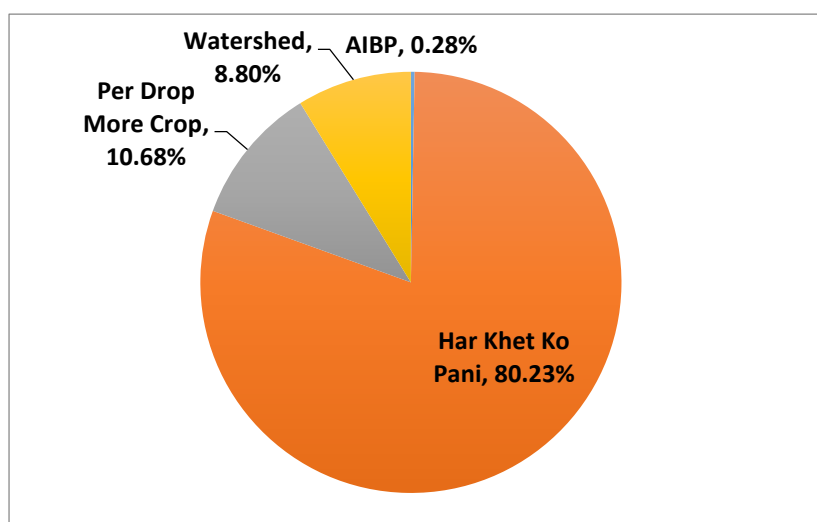


Figure 5.1: Component Wise Plan

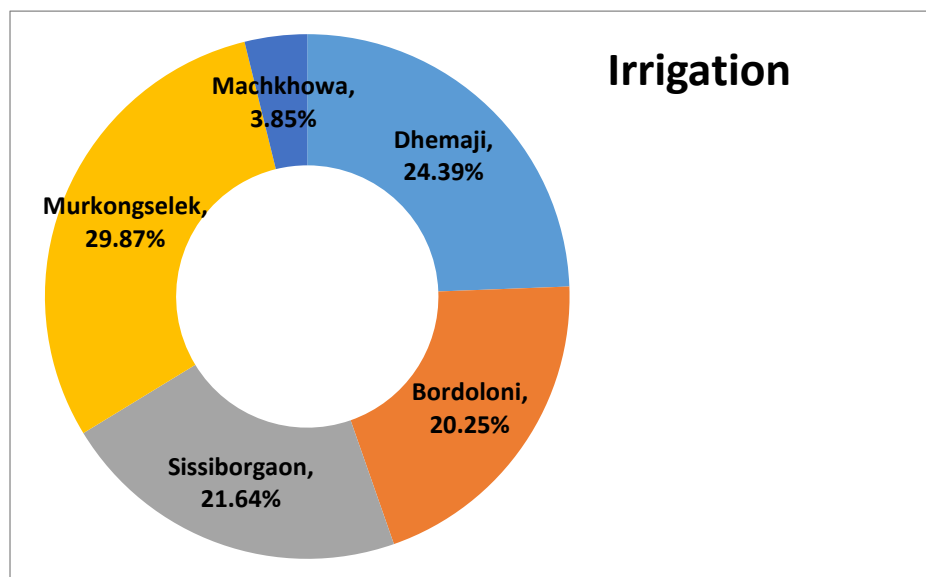
## 5.4 Block-wise Plan under PMKSY

Out of the total plan of 250300.85 lakhs, the Irrigation department has allocated a maximum share of 29.87% to Murkongselek followed by Dhemaji (24.39%) and Sissiborgaon (21.64%). While the Soil Conservation department has allocated a share of 52.32% to Dhemaji followed by Murkongselek (19.60%) and Sissiborgaon (13.41%). On the other hand, the maximum allocation of fund is by Agriculture department of which it has allocated a maximum share of 70.76% to Murkongselek block followed by Sissiborgaon (11.78%) and other blocks such as Machkhowa, Dhemaji and Bordoloni has a share of 7.66%, 5.42% and 4.38% respectively.

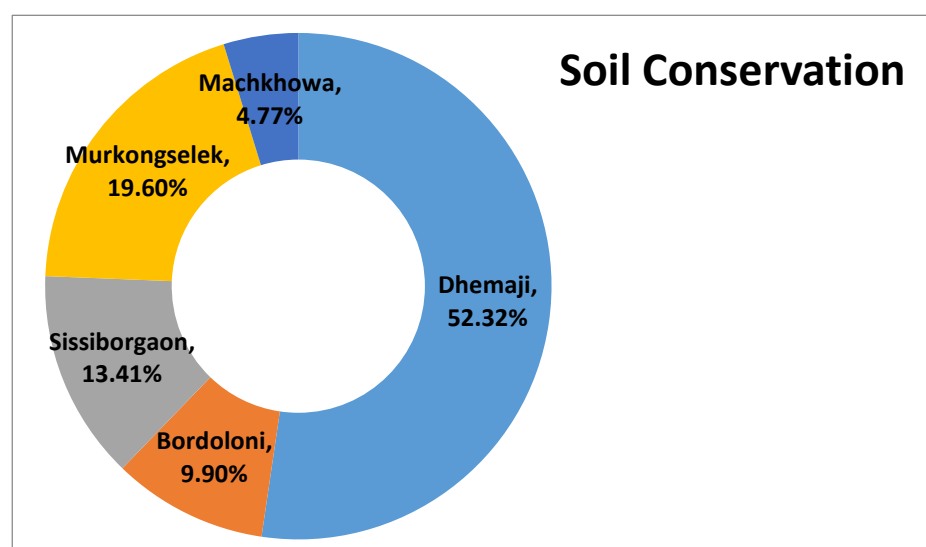
Table 5.3: Block and Department Wise Plan

Name of the Block	Irrigation		Soil Conservation		Agriculture	
	No. of Scheme	Estimated Amount (In Lakh)	No. of Scheme	Estimated Amount (In Lakh)	No. of Scheme	Estimated Amount (In Lakh)
Dhemaji	117	49158.00	1786	11528.00	82	1449.15
Bordoloni	121	40808.00	387	2181.50	79	1171.78
Sissiborgaon	75	43607.50	671	2954.30	154	3149.45
Murkongselek	85	60203.50	489	4319.00	57	18920.77
Machkhowa	25	7752.00	119	1050.00	35	2047.90
<b>Total</b>	<b>423</b>	<b>201529.00</b>	<b>3452</b>	<b>22032.80</b>	<b>407</b>	<b>26739.05</b>

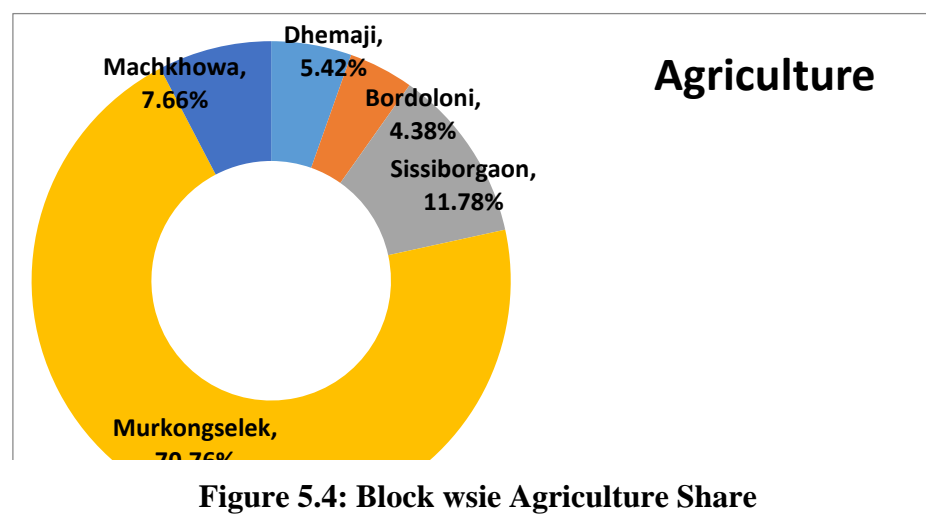




**Figure 5.2: Block wise Irrigation Share**



**Figure 5.3: Block wise Soil Conservation Share**



**Figure 5.4: Block wise Agriculture Share**

**5.5**

## **Suggestions**



For successful implementation of PMKSY plan it is suggested that:

- All the stakeholders should convene meeting of Panchayat Samities and then finalize the village plan and prepare DPR.
- There should not be any duplicity of project.
- The Department should supplement each other so that the maximum irrigation efficiency is achieved.
- Agriculture and Horticulture Department should take micro irrigation projects in the command of minor irrigation projects which are either completed or likely to be completed in near future.
- All the irrigation projects should have a component of water conveyance so that the each drop of water is judiciously utilized.
- Where ever feasible, solar pump sets should be installed.
- All the structures planned should be geo tagged and marked on map, so that social monitoring of the projects can be conducted. This will also avoid the duplicity.
- Priority should be given to projects to minimize the gap in potential created and potential utilized.
- Wherever sites with low head LIS have already been exhausted, higher per hectare norms should be allowed.
- Execution of the scheme should be expeditiously completed.
- There should be smooth fund flow for timely completion of the project and to avoid cost escalation.

## 5.6 Expected Outcome

As stated above in earlier chapters, the total cultivable area of the district is 127864 hectare of which 6794 hectare is irrigated. Thus there is a gap of 121070 hectare which can be converted from rainfed to area under assured irrigation. As the water requirement of crops for the existing cropping pattern works out to be 1018.84 MCM and if the gross cropped area is to be brought under irrigated area, 954.26 MCM water is required. Though the water (surface and ground water) is available in the district yet it will not be feasible to create irrigation potential to the extent of 100% as the construction of irrigation project



may not be economically viable even if it is technically feasible. In hilly area due to tough terrain, high head, small and fragmented land holdings, per hectare cost may be very high. Moreover it may not be feasible to develop all the sources within a short spell of four years for which the plan is being prepared.

It is proposed to create irrigation potential by installing new lift irrigation and flow irrigation schemes tapping surface water and installation of tube wells and bore wells where ground water is available. Besides, water Harvesting structures have also been proposed which will harvest rainwater as also spring water.

The total cultivable area in the district is 127864 ha and the irrigation has been created in an area of 6794 ha. Therefore, the Potential of 121070 hectare is proposed to be created. Sprinkler and drip irrigation schemes have been proposed by the department. On completion of these projects, it is expected that an additional irrigation potential will be created due to saving of water through adoption of water saving methods of irrigation.

The scheme also includes convergence with MGNREGA for creation of water sources to full potential in identified backward rainfed blocks including renovation of traditional water bodies, creation of new water conservation and water harvesting structures, irrigation canals and drains, land development, etc. but the plan of convergence schemes has not been prepared as there were no such convergence scheme going on in the district as of date.



# Annexures



# Annexure I – Block wise Demography of the district

## Block - Machkhowa

Name of the Gram Panchayat	Name of the Villages Covered	Code of Villages Covered	Population				SC		ST		General		H
			Male	Female	Children	Total	No. of Household	No. of Members	No. of Household	No. of Members	No. of Household	No. of Members	
1. Bengenagarah	No.2 phatihabam	289623	355	352	126	833	1	1	76	510	32	196	
	No.1 phatihabam	289624	334	336	140	810	-	-	125	669	-	-	
	No.3 Kaitong	289625	190	184	65	439	-	-	66	374	-	-	
	No.1 Kaitong	289627	277	304	90	671	-	-	72	405	31	176	
	No.2 Kaitong	289628	115	120	40	275	1	1	36	234	-	-	
	Borajan Dhipaguri	289631	325	343	68	736	-	-	-	-	153	668	
	Bengenagarah Chamuah	289633	161	152	33	346	-	-	-	-	68	313	
	No.3 Bengenagarah	289634	644	644	167	1,455	-	-	191	1078	37	210	
	No.2 Bengenagarah	289635	310	310	90	710	2	7	112	599	3	14	
	Bengenagarah Naharani	289636	258	251	65	574	4	19	4	18	100	472	
	Bengenagarah Gaon	289640	364	375	94	833	-	-	132	650	18	89	
2. Jorkata	Solmara Pathar	289647	17	17	6	40	5	29	-	-	1	5	
	Solmara Gaon	289648	205	194	57	456	69	374	1	1	4	24	
	Dakhin Jorkata	289658	422	411	113	946	-	-	134	747	16	86	
	Jorkata Nepali	289660	498	493	125	1,116	-	-	102	523	92	468	
	Jorkata Konch	289661	293	299	66	658	5	16	1	1	115	576	
	No.1 Lutachur	289662	139	125	57	321	-	-	45	264	-	-	



	Rajabari Gaon	289663	184	174	49	407	83	355	-	-	1	3		
	Khalihamari No.1 & 2	289664	462	441	104	1,007	6	30	26	120	150	753		
	No.3 Khalihamari	289665	64	51	14	129	15	109		-	1	6		
	Khalihamari Salmari	289666	87	87	19	193	-	-	-	-	37	174		
	Khalihamari Na-Pamua	289667	476	490	150	1,116	6	36	155	913	3	17		
	No.1 Tapit	289669	371	363	115	849	-	-	126	721	2	13		
	No. 2 Tapit	289673	182	154	65	401	-	-	60	336	-	-		
	No.2 Lutachur Gaon	289668	481	522	163	1,166	1	6	161	993	1	4		
	Durpadi Pathar	289649	76	76	18	170	5	26	-	-	26	126		
	Jorkata Ahom	289657	184	175	21	380	-	-	-	-	73	359		
3. Pub-Machkhowa	Deogharia	289626	218	204	41	463	-	-	-	-	94	422		
	No.2 Deogharia Lamu	289629	87	77	24	188	-	-	-	-	36	164		
	Deogharia Lamu	289630	164	169	42	375	-	-	-	-	68	333		
	Gohain Bilotia	289642	886	884	193	1,963	60	284	1	7	310	1,479		
	Seujia Pathar Gohain	289650	148	151	33	332	-	-	-	-	65	299		
	Sawaria Gaon	289670	171	182	37	390	-	-	-	-	79	353		
	Arimatta Garh	289632	49	40	7	96	-	-	-	-	20	89		
	No.2 Pahukhowa	289641	157	150	37	344	-	-	-	-	63	307		
	No.1 Pahukhowa	289637	340	349	85	774	1	2	1	2	146	685		
4. Machkhowa	Pathalial	289639	990	959	217	2,166	8	37	4	17	414	1,895		
	Borpak gaon	289643	386	360	81	827	2	11	35	157	129	578		
	Borpak Jiamoria	289644	180	176	55	411	28	135	7	33	39	188		
	Borpak Bhareki	289645	146	151	43	340	10	49	1	4	50	144		



5. Sissimukh	Borpak Miri	289646	208	215	63	486	22	112	59	298	2	13
	Seujia Pathar	289651	146	158	40	344	2	11	-	-	67	293
	Dewaguri	289638	120	149	40	309	-	-	-	-	57	269
	Kuhimari	289652	266	275	75	616	-	-	37	208	59	333
	Sissi Bongali	289655	458	450	106	1,014	53	273	77	401	45	234
	Jorkata Bongali	289656	405	378	126	909	-	-	10	49	138	645
	Sissi Siri Kali	289659	514	515	148	1,177	1	4	82	466	99	559
	No.1 Deori Gaon	289654	15	13	5	33	1	3	3	24	1	1
	Abeeda Pathar	289653	173	194	51	418	-	-	67	367	-	-
	No.1 Karmi pathar	289671	267	252	88	607	-	-	98	516	1	3
	No.2 Karmi pathar	289672	857	856	350	2,063	1	2	285	1,705	2	8
Total			14,825	14,750	4,107	33,682	392	1,932	2,392	13,410	2,948	14,046

## Block - Bordoloni

Name of the Gram Panchayat	Name of the Villages Covered	Code of Villages Covered	Population				SC		ST		General		Total	
			Male	Female	Children	Total	No. of Household	No. of Members	No. of Household	No. of Members	No. of Household	No. of Members	No. of Household	No. of Members
1. Bhebeli	Na-Noi Taring N.C.	289675	58	75	24	157	22	129	1	3	5	25	28	157
	Bhebeli gaon	289807	508	544	165	1,217	105	588	74	413	35	216	217	1,217
	Kowpatani	289808	244	248	68	560	-	-	-	-	103	560	103	560
	Kowpatani N.C.	289809	198	209	37	444	-	-	20	101	66	343	86	444
	Na-Noi Taring	289817	148	157	47	352	29	165	3	14	30	173	62	352



	Na-Noi Taring N.C.(II)	289799	128	117	47	292	34	241	-	-	8	51	42	292
	Bhuma	289818	201	200	101	502	18	128	28	198	15	176	72	502
	Gosaihari N.C.	289819	166	155	50	371	15	82	2	10	52	279	69	371
	Bhebeli N.C.	289831	182	166	65	413	53	311	1	4	16	98	70	413
	No.1 Bhebeli N.C.	289832	134	113	42	289	49	241	1	2	10	48	60	289
	Deodubi Koibort	289849	471	152		623	169	541	1	4	22	78	192	623
	Na-Pam Berbhanga N.C.	289860	377	374	160	911	2	16	77	492	65	403	144	911
	Katari Pathar	289850	330	283	91	704	6	34	22	110	105	560	133	704
	Bhebeli Pathar	289816	315	352	105	772	-	-	94	552	38	220	132	772
	No.3 Tarong	289884	65	60	23	148	15	99	-	-	7	49	22	148
<b>2. Bordoloni</b>	Koibratt Gaon	289781	371	355	104	830	118	704	2	14	19	112	139	830
	Dihingia Gaon	289784	278	229	42	549	-	-	-	-	102	549	102	549
	Dihingia Path	289785	141	153	47	341	1	5	8	37	56	299	65	341
	Bah-katika gaon	289811	563	586	162	1,311	50	296	2	8	167	1,007	219	1,311
	Majgaon	289813	157	161	51	369	-	-	-	-	60	369	60	369
	Bah-kati Path	289812	107	123	25	255	-	-	-	-	47	255	47	255
	Morolchuk	289814	596	577	178	1,351	143	808	3	20	94	523	240	1,351
	Burhakurhi	289815	368	410	94	872	6	32	1	1	161	839	168	872
	Burhakurhi N.C	289820	140	143	51	334	-	-	-	-	53	334	53	334
	Randhanikhait i N.C	289821	55	44	13	112	-	-	9	55	11	57	20	112



	Khanamukhan chal	28982 2	423	438	159	1,020	-	-	35	214	132	806	167	1,020
	Gurathali	28982 3	110	102	25	237	-	-	-	-	38	237	38	237
	No.1 Gurhathali Block	28982 4	95	117	42	254	-	-	-	-	41	254	41	254
	No.2 Gurhathali Block	28982 5	60	58	9	127	1	1	-	-	24	126	25	127
	Gurathali N.C.	28982 6	51	48	23	122	-	-	-	-	20	122	20	122
	Sapakhati N.C	289827	117	101	33	251	-	-	-	-	41	251	41	251
	Abhayapuri	28978 0	192	237	63	492	-	-	-	-	95	492	95	492
	Kerimeri	28982 9	-	-		-	-	-	-	-	-	-		-
	Paniyemora N.C	28982 8	30	32	12	74	-	-	-	-	10	74	10	74
3. Borbam	Borbila Bhebeli	289763	253	282	68	603	-	-	52	286	58	317	110	603
	Borbila Chapori N.C.	289765	273	244	74	591	1	4	1	5	98	582	100	591
	No. 1 Salmari	289766	279	248	65	592	-	-	35	170	86	422	121	592
	Borbam Deori 1/2	289768	279	288	65	632	-	-	85	470	29	162	114	632
	Borbam Gaon	289769	259	248	57	564	-	-	87	506	10	58	97	564
	Borbam Path	289770	104	110	42	256	-	-	-	-	48	256	48	256
	Garubandha 1/2 (Part)	289771	240	278	67	585	-	-	10	54	108	531	118	585
	Borbam Dihingia	289772	163	171	50	384	-	-	-	-	66	384	66	384
	No. 1 Salmari N.C.	289774	78	73	20	171	-	-	-	-	29	171	29	171
	Maicha Gaon	289775	231	246	59	536	-	-	60	347	33	189	93	536
	Phat-Kalia	289776	136	123	41	300	-	-	-	-	49	300	49	300



	Maicha Pathar	289777	211	196	53	460	-	-	32	190	44	270	76	460
	Holowdunga	289783	395	395	97	887	-	-	140	781	19	106	159	887
4. Gogamu kh	Mainapara Pathar	28983 3	383	362	74	819	-	-	107	619	35	200	142	819
	No.2 Mainapara Miri	28983 4	159	151	39	349	-	-	31	176	30	173	61	349
	No. 1 Mainapara Miri	28983 5	1,06 8	1,035	222	2325	3	16	147	783	289	1,526	439	2,325
	Chouldhua Bali	28983 6	1,754	1,762	462	3978	40	193	43	209	748	3,576	831	3,978
	Chouldhua Gaon	289837	1,316	1,334	318	2968	15	72	252	1,221	346	1,675	613	2,968
	Lagasung Nepali	28983 9	542	530	125	1197	-	-	90	468	143	729	233	1,197
	Digihali Pathar N.C	28984 0	367	338	101	806	1	1	116	634	30	171	147	806
	Gogamukh Pathar	289841	229	225	71	525	1	5	39	227	50	293	90	525
	Gogamukh Gaon (Miri)	28984 2	300	331	73	704	-	-	98	565	24	139	122	704
	No. 1 Gogamukh	28984 4	379	388	99	866	1	2	120	711	13	153	134	866
	No 2 Boijantipur	289756	426	402	107	935	0	0	52	300	109	635	161	935
5. Joyramp ur	Borbila Chutiakari	289764	270	289	77	636	-	-	3	21	103	615	106	636
	Sankarpur N.C	289796	157	178	46	381	-	-	-	-	73	381	73	381
	No. 2 Kalyanpur	289797	24	18	3	45	-	-	7	38	1	7	8	45
	No. 1 Boijantipur	289798	200	212	61	473	-	-	55	364	17	109	72	473
	Panbari	289695	273	256	73	602	-	-	33	189	71	413	104	602
	No. 1 Tekjuri	28969 6	61	57	22	140	-	-	-	-	24	140	24	140



<b>6. Kachuta li</b>	Joyrampur	28969 8	566	522	139	1227	2	10	167	869	67	348	236	1,227
	Sankarpur	289701	245	276	86	607	-	-	68	333	57	274	125	607
	Tarajan Adi gaon	289710	0	0	0	0	0	0	0	0	0	0	0	0
	Chilani Adi	289711	0	0	0	0	0	0	0	0	0	0	0	0
	No. 2 Salmari	289767	124	118	30	272	-	-	1	6	56	266	57	272
	Kalyanpur	289757	39	35	8	82	-	-	14	74	1	8	15	82
	Kechakathoni	28969 4	43	41	12	96	-	-	12	83	2	13	14	96
	Lutikijan	28969 9	127	117	50	294	-	-	11	62	39	232	50	294
	Salmari N.C.	289795	252	227	67	546	-	-	35	200	61	346	96	546
	Kechakathoni	28969 4	194	167	54	415	-	-	-	-	64	415	64	415
	Dirpai Bongali	289713	338	315	114	767	10	49	31	160	110	558	151	767
	No. 5 Dirpai Chapori	289714	322	342	95	759	-	-	91	530	39	229	130	759
	No.4 Dirpai Chapori	289715	155	169	47	371	-	-	19	146	28	225	47	371
	No.3 Dirpai Chapori	289716	214	206	59	479	-	-	47	274	36	205	83	479
	No. 2 Dirpai Chapori	289721	350	301	130	781	2	13	6	32	134	736	142	781
	No. 1 Tarajan Chapori	289717	74	77	27	151	-	-	33	150	-	1	33	151
	No. 2 Tarajan Chapori	289674	251	263	81	595	1	4	70	403	32	188	103	595
	Tarajan N.C	289718	39	33	16	88	-	-	11	65	4	23	15	88
	Tarajan Gaon	289719	437	431	147	1,015	1	4	56	314	124	697	181	1,015
	No. 1 Sonapur Mazi	289723	915	846	297	2,058	73	422	2	9	280	1,627	355	2,058
	No. 2 Sonapur Mazi	289724	690	685	266	1,641	69	414	1	7	205	1,220	275	1,641



	No. 3 Sonapur Mazi	289725	642	584	216	1,442	3	14	2	10	241	1,418	246	1,442
	No. 4 Sonapur Mazi	289726	197	172	72	441	7	50	-	-	56	391	63	441
	Mainapara Chetia	289727	1,739	1,579	380	3,698	37	174	109	511	644	3,013	790	3,698
	Kayam Gaon	289728	206	205	56	467	-	-	16	102	59	365	75	467
	Kachutali Bali Gaon	289729	375	346	122	843	-	-	82	493	59	350	141	843
	Gorpara Pathar	289731	89	79	25	193	-	-	29	168	4	25	33	193
	Ukhamati Tarajan	289739	612	640	188	1,440	-	-	192	1,228	33	212	225	1,440
	No. 1 Kachutali	289740	549	508	199	1,256	-	-	155	1,012	37	244	192	1,256
	No. 2 Kachutali	289741	124	113	35	272	-	-	-	48	272	48	272	272
	Mongaldoipara	289742	70	73	13	156	-	-	16	89	13	67	29	156
	Dirpai NLR Grant	289712	223	191	63	477	-	-	28	165	52	312	80	477
	No. 1 Dirpai Chapari	289720	26	29	5	60	-	-	52	9	8	9	60	60
7. Latak	Lathiya Sumoni	289843	367	352	114	833	1	5	-	161	828	162	833	833
	No. 1 Lathiya	289847	233	228	59	520	-	-	21	111	78	409	99	520
	Latak	289851	793	791	300	1,884	2	14	228	1,535	50	335	280	1,884
	Berbhanga Gaon	289852	83	80	40	203	-	-	-	32	203	32	203	203
	Chelajan Kachari	289853	185	196	59	440	-	-	40	254	30	186	70	440
	No. 1 Chelajan Kachari	289854	211	217	74	502	-	-	-	82	502	82	502	502
	No. 1 Betonihola	289855	113	117	40	270	-	-	-	43	270	43	270	270
	Ratuamiri	289856	158	139	37	334	-	-	46	293	6	41	52	334



Borguri	289857	41	37	17	95	-	-	-	-	14	95	14	95
No. 1 Chutiakari	289858	78	72	28	178	-	-	5	145	1	33	6	178
Betanihola Simoluan N.C	289859	151	144	45	340	-	-	3	16	58	324	61	340
Goroimari Bangali	289861	275	261	117	653	-	-	1	2	95	651	96	653
Bordoibambagan 19 FC Grant	289862	309	343	106	758	-	-	85	551	29	207	114	758
Bordoibam Chahbagan 67 Amguri	289863	123	109	45	277	6	33	3	19	40	225	49	277
Bordoibambagan NLR No. 296 Grant	289871	28	19	3	50	-	-	-	-	11	50	11	50
Bordoibambagan NLR No. 295	289872	15	19	9	43	-	-	-	-	6	43	6	43
Bordoibam Bagan 181/178/201/202/203/30 Chah Myadi	289874	7	6	2	15	-	-	-	-	2	15	2	15
Bordoibambagan No 2 Chahmyadi	289875	143	117	57	317	-	-	-	-	46	317	46	317
Bordoibambagan 21 FS Grant	289876	79	77	17	173	-	-	-	-	28	173	28	173
Bordoibambagan No.1/10 Myadi	289877	136	147	52	335	-	-	1	2	51	333	52	335
Chutiakari Gaon	289878	374	375	106	855	-	-	-	-	143	855	143	855
Bordoibambagan Bongali	289879	69	72	30	171	-	-	21	141	4	30	25	171
Sigiya N.C.	289881	15	10	6	31	-	-	-	-	8	31	8	31



	Bordoibambagan No. 1 Chahmyadi	289868	24	21	8	53	-	-	-	-	8	53	8	53
	Bordoibambagan 1/2 Myadi	289867	78	52	21	151	-	-	1	6	21	145	22	151
	Gorimari Asomiya	289870	86	77	21	184	26	153	1	2	5	29	32	184
	Bordoibam Bhareki	289873	3	2	-	5	-	-	-	-	1	5	1	5
	No. 1 Patit Bhumi Darkhast	289702	58	61	28	147	-	-	-	-	20	147	20	147
8. Madhya Mingmung	Thaigerguri	289748	190	197	36	423	-	-	52	382	5	41	57	423
	Kirshnapur	289758	62	59	18	139	-	-	22	121	3	18	25	139
	Bamchenia No. 1/2	289787	375	382	89	846	1	2	116	735	16	109	133	846
	Choultalpur	289788	196	173	49	418	-	-	5	30	74	388	79	418
	Majarbari	289790	335	317	90	742	-	-	91	632	16	110	107	742
	No. 1 Kadamguri	289791	209	203	60	472	1	1	8	80	68	391	77	472
	No.2 Kadamguri	289792	73	96	14	183	-	-	31	169	3	14	34	183
	Owguri	289793	290	299	81	670	-	-	88	577	14	93	102	670
	Kadamguri Kachari Pathar (Kadamguri N.C)	289794	185	160	49	394	-	-	18	99	54	295	72	394
	Krishnapur N.C	289800	32	37	12	81	-	-	12	69	2	12	14	81
	Dirpai Santipur Gaon	289677	780	584	264	1,628	23	103	31	140	305	1,385	359	1,628
	No. 1 Dharmapur	289759	112	97	25	234	-	-	33	194	7	40	40	234
	No. 2 Dharmapur	289760	93	102	35	230	-	-	29	178	8	52	37	230



	No. 3 Dharmapur	289761	148	154	60	362	-	-	45	295	10	67	55	362
	Naharbari Salmari N.C. (Naharbari Solmari Kachari Bilpathar)	289762	328	367	115	810	-	-	109	644	28	166	137	810
9. Micham ari	Ghatapathar	289773	146	158	38	342	-	-	-	-	62	342	62	342
	Michamari	289778	276	251	62	589	-	-	-	-	107	589	107	589
	Mongoloti	289782	251	237	42	530	-	-	-	-	114	530	114	530
	No.2 Salmari N.C	28983 0	15	12	6	33	1	8	2	14	3	11	6	33
	Padumoni	289801	296	302	71	669	-	-	1	6	112	663	113	669
	Kakoiyal	28980 2	167	172	38	377	-	-	-	-	72	377	72	377
	Ghatapathar Bali	28980 3	182	176	51	409	-	-	40	245	27	164	67	409
	Hiloimarikhat	28980 4	101	110	43	254	4	27	2	9	33	218	39	254
	Chenia Deori	28980 5	298	272	70	640	6	32	50	270	62	338	118	640
	Kakoyal N.C.	28980 6	227	219	66	512	1	1	63	378	22	133	86	512
	Baruah Pathar	289810	122	124	34	280	1	-	-	-	55	280	56	280
	Kalita Gubharial	289786	963	964	234	2,161	1	6	3	16	403	2,139	407	2,161
	Deogharbari	289779	290	285	52	627	-	-	-	-	129	627	129	627
10. Mingmu ng	Uriamguri	289733	713	716	247	1,676	-	-	196	1,259	65	417	261	1,676
	Kayambor Pathar	289735	273	262	70	605	-	-	1	7	83	598	84	605
	Kathalguri 1/2 (miri)	289736	512	520	194	1,226	-	-	115	786	65	440	180	1,226
	Mingmung Horiyani N.C.	289737	266	274	99	639	-	-	86	533	17	106	103	639



Ghasi Pathar	289749	332	330	120	782	1	5	91	600	26	177	118	782
Kailashpur	289678	366	313	165	844	51	300	14	82	78	462	143	844
Madanpur	289679	243	242	117	602	1	4	34	193	71	405	106	602
Pishola	289680	186	180	71	437	-	-	53	338	16	99	69	437
Chengelisuti	289681	423	398	138	959	-	-	119	738	36	221	155	959
Parbotipur	289682	346	344	95	785	-	-	-	-	144	785	144	785
Bongalijan	289683	294	281	127	702	1	4	85	532	26	166	112	702
No.2 Chengalisuti	289684	273	246	108	627	1	6	68	498	17	123	86	627
Mingmung Badoti	289685	304	276	89	669	2	13	84	566	13	90	99	669
Jengrai Gaon	289686	437	413	164	1,014	-	-	132	846	26	168	158	1,014
Jengrai Satgharia	289687	55	54	18	127	-	-	6	34	16	93	22	127
No. 2 Paharpur	289688	187	159	67	413	9	53	33	205	25	155	67	413
Bogipung	289689	445	404	145	994	9	49	129	710	43	235	181	994
Paharpur	289690	145	142	45	332	-	-	42	286	7	46	49	332
Dirpai Adi Gaon	289703	-	-	-	-	-	-	-	-	-	-	-	-
Champak Siju	289704	0	-	-	-	-	-	-	-	-	-	-	-
Sagum	289705	73	62	29	164	-	-	19	134	4	30	23	164
Mingmung	289706	83	68	25	176	-	-	1	9	20	167	21	176
Hime Adi	289707	-	-	-	-	-	-	-	-	-	-	-	-
Germe Adi	289708	-	-	-	-	-	-	-	-	-	-	-	-



	Rate Adi	28970 9	-	-		-	-	-	-	-	-	-	-	
11. Naharba ri	Lagasung Kachari	28983 8	554	566	150	1,270	-	-	-	-	221	1,270	221	1,270
	Parght Sumoni N.C	289676	187	195	58	440	-	-	-	-	59	440	59	440
	Purana Parghat 1/2	28984 6	348	413	103	864	-	-	-	-	150	864	150	864
	Tingiri Gaon	28986 4	326	357	105	788	-	-	-	-	121	788	121	788
	Tingiri N.C.	28986 5	398	394	122	914	-	-	-	-	139	914	139	914
	Nahabari N.C	28986 6	1,04 4	1,098	304	2,446	1	1	-	-	366	2,445	367	2,446
	Adyut Tenga Kulatalia N.C	28988 0	1,251	1,219	464	2,934	-	-	-	-	423	2,934	423	2,934
	Dipa N.C.	28984 5	524	491	210	1,225	-	-	-	-	191	1,225	191	1,225
12 Nalbari	Narayanpur	289751	775	792	260	1,827	81	477	157	928	72	422	310	1,827
	Dhansiripur Solcholi	289752	485	496	140	1,121	-	-	130	754	64	367	194	1,121
	Phulguri	289753	137	122	42	301	-	-	45	258	7	43	52	301
	Kadamtola Pathar	289754	224	207	78	509	-	-	57	422	12	87	69	509
	Bordhuyan	289755	249	264	59	572	-	-	97	512	11	60	108	572
	Sonapur No.5	28988 2	19	26	5	50	11	45	-	-	1	5	12	50
	Sonapur No.6	28988 3	25	21	11	57	1	8	-	-	9	49	10	57
	Kangupur	289691	145	130	51	326	-	-	39	273	8	53	47	326
	Sayengia	28969 2	120	104	52	276	-	-	32	207	11	69	42	276
	Dhunaguri Nepali	28969 3	206	176	81	463	1	1	40	269	27	193	68	463
	Barobhuyan	289697	259	272	97	628	-	-	95	528	18	100	113	628



	Dhunaguri Ahom	289702	58	61	28	147	-	-	4	23	24	124	28	147
	Gobinapur	289750	677	651	199	1,527	2	10	195	1,151	62	366	259	1,527
13. Ukhamati	Mingmung Gorpoarh	289732	131	151	44	326	-	-	45	234	47	92	62	326
	Manipuri Kachari	289734	419	425	124	968	1	4	111	654	52	310	164	968
	Ukhamati Pathar	289738	200	209	72	481	-	-	30	175	52	306	82	481
	Naharbari Kachari	289743	393	413	116	922	27	153	103	593	31	176	160	922
	Dakhin Nalbari	289744	179	183	57	419	-	-	59	353	11	66	70	419
	Rupahi Kukurachowa	289745	243	251	64	558	-	-	46	265	51	293	97	558
	Gorporah Gaon	289730	573	586	168	1,327	-	-	162	941	66	386	228	1,327
	Betbari	289747	242	222	50	514	-	-	79	459	10	55	89	514
	Ukhamati Nepali	289722	1,107	1,031	263	2,401	10	55	20	109	413	2,237	443	2,401
	Garpara	289746	66	51	10	127	1	-	18	90	6	37	25	127
	Jarai	289789	161	182	63	406	1	-	52	343	8	63	61	406
Total			57073	55672	17016	129734	1387.7	7441	7614.1	45390	13552	76905	22449	129734

## Block - Murkongselek

Name of the Gram Panchayat	Name of the Villages Covered	Code of Villages Covered	Population				SC		ST		General		Total	
			Male	Female	Children	Total	No. of Household	No. of Members	No. of Household	No. of Members	No. of Household	No. of Members	No. of Household	No. of Members
1. Bahir Jonai	Haripur Deori	289529	134	122	42	298	0	0	34	265	4	33	38	298
	Nalanipam	289530	64	58	23	145	0	0	8	51	13	94	21	145



Kerkaer	289532	201	182	58	441	0	0	47	379	8	62	55	441
Ratkey Bogori	289533	7	11	-	18	0	0	6	18	-3	-	3	18
Rohitpur Deori	289534	82	72	28	182	0	0	18	124	8	58	26	182
No. 1 Ratanpur Padi	289542	760	769	215	1,744	0	0	220	1415	52	329	272	1,744
Mahmara Pathar	289554	777	778	174	1,729	7	33	221	1105	117	591	345	1,729
No.2 Ratanpur Padi	289555	252	207	60	519	1	3	63	449	9	67	73	519
No.1 Bahir Junai	289556	174	183	57	414	0	0	57	356	10	58	67	414
Bahir Junai Pathar	289557	83	75	20	178	5	22	12	69	13	87	30	178
Bahir Junai (Part-1)	289558	163	152	32	347	1	2	36	255	13	90	50	347
Namoni Ratanpur	289559	110	105	23	238	1	1	26	214	3	23	30	238
Bolaipam	289560	398	370	135	903	1	1	44	304	108	598	153	903
Bolai Missing	289561	140	142	40	322	-	-	20	144	30	178	50	322
No.2 Abhaipur Kachari	289564	36	33	8	77	-	-	7	69	2	8	9	77
Boginadi	289565	266	243	107	616	-	-	13	92	82	524	95	616
Bera Sonowal	289566	43	36	11	90	-	-	10	62	4	28	14	90
Bera Chapari Kachari	289567	141	120	40	301	-	-	17	118	26	-118	43	
Bera Mech Gaon	289568	68	54	23	145	-	-	14	97	7	48	21	145
Bera Chapari Majgaon	289569	125	116	32	273	-	-	33	234	6	39	39	273
No.3 Luhijan	289572	158	153	47	358	-	-	20	142	29	216	49	358
No.2 Luhijan	289573	289	291	97	677	-	-	61	491	27	186	88	677
No.1 Luhijan	289576	130	127	45	302	1	4	14	108	28	190	43	302
No.2 Bahir Junai	289586	134	147	33	314	1	3	34	269	6	42	41	314
Koplong Mahmora	289587	262	239	76	577	-	-	62	493	24	84	86	577
Mahmara Pathar	289553	488	464	182	1,134	7	41	83	702	38	391	128	1,134



	Rava Sonowal	289577	276	246	89	611		-	34	263	54	348	88	611
<b>2. Gali Sikari</b>	No1 Milonpur	289414	142	140	54	336	1	4	35	273	17	59	53	336
	No.3 Sikari	289416	213	194	52	459	1	1	44	375	24	83	69	459
	No.2 Sikari	289417	311	281	73	665		-	62	558	38	107	100	665
	Mechaki Palung	289419	251	324	93	668	11	74	33	265	46	329	90	668
	Gali Mechaki	289422	588	606	170	1,364	2	7	157	1,094	45	263	204	1,364
	Gali Borbil	289423	529	547	161	1,237		-	149	1,039	39	198	188	1,237
	Ngbang Gamchuk	289426	346	329	127	802		-	94	658	12	144	106	802
	Gali Borbil Pathar	289427	112	83	41	236		-	22	174	18	62	40	236
	No. 1 Gali Ghat	289428	76	66	32	174		-	13	91	10	83	23	174
	No.2 Gali Ghat	289429	64	245	111	420	1	1	61	426	11	-7	73	420
	Krishnapur Majdur	289432	115	117	46	278		-	3	22	33	256	36	278
	Borong Krishnapur Ahomiya	289433	52	58	21	131		-	3	21	14	110	17	131
	Nahar Bijuli	289430	152	167	35	354		-	45	314	2	40	47	354
	Jiadhal Gali Ghat	289436	52	61	31	144		-	15	113	2	31	17	144
	Jiadhal Lakhipathar	289439	96	110	47	253		-	26	206	5	47	31	253
	Mudoi	289440	129	132	53	314		-	32	255	4	59	36	314
	Debera Chapari	289442	111	101	46	258		-	30	208	2	50	32	258
	Junai Mukh Kuli	289443	99	89	44	232		-	7	46	27	186	34	232
	Junai Mukh Kutum	289444	127	113	54	294	1	2	29	233	3	59	33	294
	Charaibari Kampung	289445	47	40	15	102		0	9	72	2	30	11	102
	Galighat Machkhuwa	289448	32	24	14	70		-	1	2	13	68	14	70
	Gali Borbil (2)	289465	210	204	52	466		-	51	356	21	110	72	466
	No. 3 Milanpur	289472	202	173	51	426	-	-	47	375	11	51	58	426
	No. 1 Amarpur	289425	448	393	128	969	-	-	105	839	16	130	121	969



	Munmuni Chapari	289611	52	58	26	136	0	0	8	57	17	79	25	136
	Rangkup Kachari	289531	11	8	5	24	0	0	3	19	1	5	4	24
	Majiali Chapori	289612	168	137	79	384	0	0	37	295	17	89	54	384
	Amguri Kachari	289431	28	28	10	66	0	0	7	56	2	10	9	66
	Bhalukaguri	289441	45	34	11	90	0	0	10	78	2	12	12	90
	Dharampur Boro	289467	67	69	19	155	0	0	20	136	7	19	27	155
3.Jonai	No. 1 Cahndapur	289484	162	153	44	359	0	0	45	314	1	45	46	359
	Joymaguri	289525	253	225	87	565	5	31	3	19	73	515	81	565
	No.2 Rayang Kuli	289540	126	133	51	310		0	37	254	4	56	41	310
	No.1 Rayang Kuli	289541	691	698	215	1,604		0	168	1341	71	263	239	1604
	No.2 Murkangselek	289543	2026	1849	529	4,404	38	227	118	822	621	3,355	777	4404
	No.3 Mukangselek (part 1)	289548	709	679	147	1,535		0	10	68	263	1,467	273	1535
	No. 3 Murkangselek (Part- II)	289545	177	201	49	427	2	8	39	271	34	148	75	427
	No. 3 Murkangselek (Part -III)	289546	194	151	35	380	1	2	43	303	31	75	75	380
	No. 3 Murkangselek (Part-IV)	289547	287	281	89	657		0	54	430	29	227	83	657
4. Kemi Jelom	Junai Bajar (City)	289621	2322	2137	597	5,056	130	779	142	991	649	3,286	921	5056
	No.1 Murkongselek	289544	710	717	207	1,634	3	13	107	852	162	769	272	1634
	No. 2 Tarajan	289549	315	281	97	693	1	4	39	274	75	415	115	693
	No.1 Tarajan	289552	299	281	93	673	1	2	72	570	38	101	111	673
	Leko Abor	289550	457	401	118	976	3	14	61	488	85	474	149	976
	No. 2 Jelom	289551	336	316	107	759		0	79	631	39	128	118	759
	No.1 Jelom	289589	443	418	160	1,021	1	1	49	342	95	678	145	1021



	Purani Jelom	289590	521	504	170	1,195	1	2	47	327	127	866	175	1195
	Tea Garden (Jelom)	289591	94	91	32	217	2	7	21	91	27	119	49	217
	Kemi	289592	431	384	88	903	0	0	123	808	15	95	138	903
	Tea Garden (Oriamghat)	289593	2	7	2	11	0	0	1	5	1	6	2	11
	Oriamghat No. 1	289594	193	219	71	483	0	0	24	147	55	336	79	483
	Oriamghat Nepali	289595	93	91	29	213	0	0	22	140	11	73	33	213
	Oriamghat No. 3	289596	36	37	12	85	1	8	5	34	7	43	13	85
	Sirung	289619	373	354	181	908	0	0	94	649	37	259	131	908
	Nepali Basti (Lakhi Nepali)	289622	2785	2563	776	6,124	101	588	184	1076	763	4,460	1047	6124
5. Laimekuri	No. 1 Majulipur	289410	98	92	32	222	1	4	27	184	5	34	32	222
	No.3 Karnapur	289374	17	26	7	50	0	0	6	38	2	12	8	50
	No. 2 Karnapur	289375	143	112	43	298	0	0	44	251	8	47	52	298
	Mechaki Chaponi	289376	1113	1053	425	2,591	15	109	144	1039	199	1,443	358	2591
	No. Karnapur	289377	254	239	79	572	1	8	77	478	14	86	92	572
	Borong Pipalguri	289378	211	189	88	488	0	3	54	391	13	94	68	488
	Borong Telijan	289379	172	168	54	394	0	0	45	336	8	58	53	394
	Borong Krishnapur	289380	74	73	35	182	0	0	9	62	18	120	27	182
	Borong Krishnapur Kachari	289381	30	31	8	69	0	0	9	52	3	17	12	69
	Borong Charaibari	289382	122	114	46	282	1	1	25	231	5	50	31	282
	Muktiar	289383	176	309	107	592	1	1	97	580	-	1	98	582
	Madhyapur	289384	72	53	24	149	0	0	16	123	3	26	19	149
	Borong Arasuti	289385	64	59	16	139	0	0	18	106	5	33	23	139
	Borong Tinisuti	289386	31	34	11	76	0	0	8	60	2	16	10	76
	Borong Muktiar	289387	66	60	29	155	0	0	16	125	4	30	20	155
	No.2 Miri Tako	289404	415	406	129	950	0	2	112	803	20	145	132	950



	No. 1 Miri Tako	289409	835	793	270	1,898	1	2	209	1370	80	526	290	1898
	No.1 Majulipur (2)	289333	121	112	28	261	0	0	35	232	4	29	39	261
	No.2 Majilipur	289411	332	306	116	754	0	0	87	632	17	122	104	754
	Lumpung	289412	94	77	37	208	5	33	18	125	7	50	30	208
	Adi Tako	289413	333	313	112	758	0	0	68	492	37	266	105	758
	Madhbpur	289415	151	153	38	342	0	2	43	292	7	48	50	342
	Borong Charaibari Part (4)	289420	71	69	38	178	0	0	18	139	6	48	24	187
	Mechaki Oughuli	289613	196	186	69	451	0	0	54	381	10	70	64	451
	Ramsing Sitaram Chapori	289615	660	599	250	1,509	114	715	78	488	49	306	240	1509
	Mechaki Kailali	289614	375	365	162	902	2	16	48	374	66	512	116	902
6. Rajakhana	Jonebor Gaon	289461	170	152	39	361	0	0	47	312	7	49	54	361
	No. 1 Sunapur	289462	89	86	24	199	0	0	4	27	29	172	33	199
	Nahar Detak	289468	135	131	39	305	0	0	33	266	5	39	38	305
	No. 2 Junebor Mising	289464	77	79	23	179	0	0	21	151	4	28	25	179
	No. 3 Royang Balijan	289475	344	322	110	776	0	0	27	175	92	601	119	776
	Rajakhana Mising	289478	39	50	20	109	0	0	5	35	11	74	16	109
	No.1 Rajakhana	289505	182	158	58	398	0	0	14	99	43	299	57	398
	No. 2 Rajakhana (Garu)	289480	187	154	75	416	0	0	47	334	12	82	59	416
	Silikhaguri	289481	214	223	69	506	0	0	69	434	11	72	80	506
	Iswar Pathar Mising	289486	152	126	65	343	0	0	37	277	9	66	46	343
	No. 2 Sunapur	289487	332	315	67	714	1	1	18	111	97	602	116	714
	Iswar Pathar Sonuwal Kachari	289488	89	82	28	199	0	0	20	133	10	66	30	199
	Joneekareng Lolitimorang	289490	253	266	73	592	0	0	72	514	11	78	83	592



	Jonekareng Rest Camp	289491	340	323	125	788	0	0	82	662	16	126	98	788
	Debang Missing Gaon	289493	115	118	31	264	0	0	35	232	5	32	40	264
	Jonaki Kareng Chamaibari	289494	134	113	32	279	0	0	34	238	6	41	40	279
	Jonekikareng	289495	146	157	62	365	0	0	41	278	13	87	54	365
	No.3 Rayang Sukhanala	289496	66	69	30	165	0	0	0	0	24	165	24	165
	No. Rajakhana	289497	194	184	54	432	1	5	40	277	22	150	62	432
	No.3 Royang Nepali	289498	466	459	154	1,079	28	188	29	191	105	700	162	1079
	No. 3 Sunapur Boro	289499	122	115	26	263	0	0	38	230	5	33	43	263
	No. 3 Royan Baora	289501	90	91	18	199	0	0	19	128	11	71	30	199
	No. 1 Rajakhana	289479	200	196	64	460	0	0	10	73	55	387	65	460
	No. 2 Rajakhana Ratanpur	289506	124	106	43	273	0	0	33	227	7	46	40	273
	No.2 Nahar Detakpuli	289509	34	39	12	85	0	0	12	73	2	12	14	85
	Naharjun Gaon	289510	193	159	53	405	1	4	45	338	8	63	54	405
	Maidangsri	289511	276	297	102	675	0	0	79	571	14	104	93	675
	No. 3 Rayng	289517	227	209	66	502	0	0	55	418	11	84	66	502
	No. 1 Rajakhana Janatpur	289519	98	95	25	218	0	0	28	188	5	30	33	218
	No. 1 Udaipur	289521	65	65	20	150	0	0	20	128	3	22	23	150
	Siga Majgaon	289507	82	75	28	185	0	0	20	130	9	55	29	185
	Nahar Sumaimari	289616	109	119	41	269	0	0	32	226	6	43	38	269
	Maoza Chapori	289617	97	80	15	192	0	0	25	176	2	16	27	192
7. Ramdhan Dikhari	Ulan Charaibari	289458	161	153	55	369	0	0	48	314	8	55	56	369
	No. 1 Badalpur	289334	179	169	43	391	3	17	50	318	9	56	61	391
	Pakariguri	289335	140	146	52	338	0	0	39	285	7	53	46	338
	No. 2 Uluwani	289336	238	198	63	499	0	0	65	430	11	69	76	499



Jamuguri	289337	218	206	24	448	0	0	19	412	2	36	21	448
Burisutipara	289338	123	97	70	290	52	220	0	0	16	70	68	290
No.1 Uluwani	289340	121	94	19	234	1	8	36	205	4	21	41	234
Uluwani Maj Gaon	289343	87	89	46	222	1	6	22	170	6	46	29	222
Uluwani Mulan	289344	80	63	27	170	23	141	0	1	5	28	28	170
No. 2 Badalpur	289345	86	73	31	190	0	0	0	0	28	190	28	190
Mulan Pathar	289346	7	5	2	14	0	0	2	12	0	2	2	14
Bogoriguri Madhupur	289347	62	55	2	119	0	0	19	117	0	2	19	119
No. 3 Bogori Guri	289348	15	16	3	34	0	0	7	31	1	3	8	34
Bogoriguri Madhyapur	289349	65	71	14	150	0	0	21	136	2	14	23	150
No.2 Bagori Chapari	289350	267	251	104	622	0	0	77	516	16	106	93	622
No. 2 Mulan	289351	158	160	54	372	0	0	50	307	10	65	60	372
Burisuti Pathar	289352	84	69	37	190	0	0	26	152	6	38	32	190
Bisnupur	289353	79	52	21	152	0	0	22	130	4	22	26	152
Burisuti Kachari	289354	80	89	28	197	0	0	21	165	4	32	25	197
No. 1 Bogori Chapari	289355	276	248	95	619	0	0	85	510	18	109	103	619
Silamari	289356	69	80	26	175	0	0	24	149	4	26	28	175
Tipdoli Burisuti	289357	76	66	27	169	0	0	6	38	21	131	27	169
Uluwani Jaypur	289337	62	61	24	147	7	48	11	75	3	24	21	147
Dikhari Kachari	289390	158	147	75	380	0	0	46	305	11	75	57	380
No. 5 Ramdhan	289391	131	117	45	293	0	0	37	244	7	49	44	293
No. 3 Dikhari	289392	116	102	21	239	0	0	35	217	4	22	39	239
Dikhari	289393	550	503	157	1,210	1	2	80	566	90	642	171	1210
No. 2 Bordondi	289396	83	96	35	214	0	0	33	179	7	35	40	214
No. 4 Ramdhan	289397	262	271	64	597	0	0	78	533	9	64	87	597
No. 3 Ramdhan	289399	802	728	311	1,841	1	2	202	1511	43	328	246	1841
Bordondi Kachari	289400	136	158	43	337	0	0	40	294	6	43	46	337
No. 2 Ramdhan	289406	15	13	5	33	0	0	5	28	1	5	6	33



8. Rayang Bijoypur	Burisuti Bengali	289407	35	41	15	91	0	0	12	75	2	16	14	91
	No. 1 Ramdhan	289408	248	242	63	553	1	3	66	465	12	85	79	553
	Migang Dolung	289600	17	16	8	41	0	0	2	17	4	24	6	41
	Bikrompur	289373	270	231	96	597	1	1	33	208	61	388	95	597
	Member Chuk	289446	253	220	233	706	0	0	43	463	22	243	65	706
	No.1 Sirampur	289447	589	536	233	1,358	2	14	129	1071	33	273	163	1358
	No.2 Sirampur	289450	396	377	160	933	0	0	82	752	20	181	102	933
	No.2 Rongkok Deori	289452	76	86	26	188	0	0	16	162	3	26	19	188
	No.1 Rongkok Deori	289453	38	40	10	88	0	0	12	78	2	10	14	88
	Bhekeli Kardong Chuk	289454	251	226	113	590	0	0	61	476	14	114	75	590
	Bijoypur Deori	289455	63	65	13	141	0	0	19	127	2	14	21	141
	Namoni Baligaon	289456	64	68	16	148	0	0	15	126	3	22	18	148
	Ujaoni Bijoypur	289457	582	504	147	1,233	1	8	160	1064	24	161	185	1233
	Bijoypur Ujaoni	289459	252	235	54	541	0	0	72	484	9	57	81	541
	No.3 Sirampuria	289466	182	203	42	427	2	12	46	357	7	58	55	427
	Namoni Bali	289469	59	66	19	144	0	0	19	125	3	19	22	144
	Bijoypur Namoni	289514	356	304	88	748	0	0	99	582	28	166	127	748
	Kardong Chuk	289515	431	413	145	989	0	0	105	815	22	174	127	989
	Madhya Lakhipur	289522	185	171	71	427	0	3	39	351	8	73	48	427
	Boro Camp	289524	127	115	34	276	1	8	38	234	6	34	45	276
	Namoni Bijoypur	289526	455	434	162	1,051	0	0	116	850	27	201	143	1051
	Rakut Kerere	289535	177	202	56	435	0	0	43	378	7	57	50	435
	No.2 Kemere	289536	256	246	89	591	0	0	60	497	11	94	71	591
	No.3 Amritpur Kemere	289537	66	55	16	137	0	0	11	120	2	17	13	137
	No.2 Amritpur Kemere	289538	131	133	34	298	1	1	20	260	2	37	23	298
	No.1 Amritpur Kemere	289539	175	174	62	411	0	0	33	349	6	62	39	411



	Abhaipur Kachari	289562	32	24	7	63	0	0	10	56	1	7	11	63
	Medela Kachari	289563	79	63	26	168	0	0	24	142	4	26	28	168
	Madhyapur Lakhipur	289451	113	131	32	276	0	0	27	224	6	52	33	276
	Nahar Bandana	289424	126	125	39	290	0	0	36	250	6	40	42	290
	No.2 Milanpur	289460	372	369	129	870	1	4	98	730	18	136	117	870
	Nahar Gezera	289470	338	341	92	771	0	0	100	679	13	92	113	771
	No.2 Santapur	289471	202	124	62	388	1	11	13	96	37	281	51	388
	Ladanguri	289520	173	173	56	402	0	0	54	331	11	71	65	402
	Siga Naharguli	289476	122	116	35	273	1	1	31	226	5	46	37	273
	Siga Mishing	289483	184	155	66	405	0	0	47	333	10	72	57	405
	Siga Gaon	289485	269	245	105	619	0	0	70	513	14	106	84	619
	Gali Pathar Sinapur	289489	382	335	103	820	0	0	13	97	98	723	111	820
	Siga Ruwad Gaon	289502	163	152	43	358	0	0	44	312	6	46	50	358
	Siga Asomia	289503	72	71	15	158	0	0	21	137	3	21	24	158
	No.2 Udoi Boro	289504	255	202	71	528	1	2	58	416	14	110	73	528
	No.2 Moinapur	289509	123	120	23	266	0	0	35	205	10	61	45	266
	No.1 Nahar Bandana	289516	25	26	8	59	0	0	8	50	1	9	9	59
	Joypur	289518	113	118	23	254	0	0	36	231	4	23	40	254
	Ladanguri (2)	289474	121	131	31	283	1	5	40	243	6	35	47	283
	Thaigirguri	289523	57	67	25	149	0	0	19	115	5	34	24	149
	Kathalguri Bihiya	289528	160	172	76	408	0	0	40	332	9	76	49	408
	No. 2 Santapur Ladanguri	289618	210	189	79	478	0	0	48	350	17	128	65	478
	Gali Pathar Chandrapur	289477	228	231	90	549	0	0	62	449	14	100	76	549
	No.1 Bandana	289449	121	112	48	281	0	0	32	233	6	48	38	281
	No.2 Nahar Bharbhorghat	289463	289	268	110	667	0	0	79	550	17	117	96	667
10. Sile	Bera Nagaon	289570	154	147	45	346	14	92	13	82	27	172	54	346
	Bera Chapori sonowal	289571	48	32	13	93	0	0	4	27	9	66	13	93



	No.1 Tari Nepali	289574	225	226	65	516	0	0	0	0	74	516	74	516
	No.2 Tari Nepali	289575	225	210	66	501	1	5	6	39	72	457	79	501
	No.4 Bahir Sille	289578	86	70	26	182	0	0	17	109	12	73	29	182
	Malbhog Santipur	289579	138	123	43	304	0	0	35	235	10	69	45	304
	Malbhog Mishing	289580	144	137	48	329	0	0	35	274	7	55	42	329
	No.3 Bahir Sille	289581	186	187	66	439	2	10	22	132	49	297	73	439
	No.1 Bahir Sille	289582	245	233	73	551	0	0	66	475	11	76	77	551
	No.2 Bahir Sille	289583	177	170	46	393	0	0	45	343	7	50	52	393
	Bahir Sille	289584	244	220	44	508	0	0	66	459	7	49	73	508
	No.1 Rigbi	289585	301	276	87	664	0	0	81	574	13	90	94	664
	No.2 Rigbi	289588	617	544	166	1,327	0	0	145	993	49	334	194	1327
	kobuchapori West	289597	565	592	234	1,391	3	24	7	51	170	1,316	180	1391
	Kobuchapori East	289598	288	225	61	574	5	36	0	0	82	538	87	574
	Kobuchapori North	289599	273	206	64	543	0	0	0	1	89	542	89	543
	Kobuchapori South	289610	680	570	294	1,544	0	3	11	83	201	1,458	213	1544
	No.1 Sivaguri	289606	43	44	16	103	0	0	0	0	17	103	17	103
	No.2 Sivaguri	289607	42	30	21	93	0	0	14	67	5	26	19	93
	No.3 Sivaguri	289608	36	32	17	85	0	0	10	65	3	20	13	85
	Ganeshpur	289601	253	214	71	538	4	29	0	1	67	508	71	538
	Jongchar	289604	10	4	0	14	0	0	3	5	5	9	7	14
11. Simen Chapori	No.1 Simen Chapori	289240	1049	1011	289	2,349	28	155	108	590	294	1,604	430	2349
	Simen Koibarta	289241	244	226	104	574	66	390	3	16	28	168	97	574
	Sensowa	289242	233	237	74	544	0	0	4	21	98	523	102	544
	No.3 Simen Chapori	289243	488	437	104	1,029	15	77	12	61	178	891	205	1029
	Kheroni	289244	532	486		1,018	3	13	7	33	206	972	216	1018
	Handique	289245	588	558	146	1,292	0	0	5	25	234	1,267	239	1292







	No.2 Narayanpur	289308	153	141	50	344	2	12	7	51	41	281	50	344
	Somkong Namkir	289309	120	115	42	277	0	0	19	135	19	142	38	277
	Somkong Dambuk	289310	409	384	109	902	1	2	130	790	17	110	148	902
	Tadunia Mishing	289311	468	446	158	1,072	0	0	136	902	26	170	162	1072
	Narayanpur Rabha	289291	179	150	30	359	0	0	38	259	14	100	52	359
	Bilpar Namkir	289301	94	86	41	221	0	0	27	178	6	43	33	221
	Chengajan Koibortra	289306	307	251	114	672	2	14	6	57	67	601	75	672
	Somkong	289473	80	84	29	193	0	0	20	157	5	36	25	193
	Lamajan Domoruguri	289435	147	129	57	333	0	0	36	272	8	61	44	333
	Bali Gaon	289257	185	167	46	398	0	0	58	341	10	57	68	398
	Bej Guri	289259	128	123	46	297	1	3	37	247	6	47	44	297
	No2. Bali Gaon	289260	212	189	72	473	1	1	60	369	16	103	77	473
	Zaglung Mishing	289267	371	394	99	864	0	0	106	746	17	118	123	864
	Zaglung Boro	289287	279	260	82	621	0	0	78	514	16	107	94	621
	Pakori	298297	78	71	18	167	1	1	37	147	4	19	42	167
	Pakori Jolbhoria	289302	116	124	35	275	5	34	2	13	34	228	41	275
	Sonapur Hazong	289602	20	0	0	20	0	0	15	15	5	5	20	20
	No.1 Narayanpur	289492	63	55	32	150	0	0	18	118	5	32	23	150
	Apsara	289300	182	165	80	427	1	5	10	66	53	356	63	427
	Lamba Chapori	289359	264	238	95	597	0	0	62	444	21	153	83	597
13. Telam	Jamzing Ne Rly Station	289317	122	144	60	326	1	7	39	259	9	60	49	326
	Jamzing Gaon	289318	343	346	95	784	0	0	106	685	15	99	121	784
	No.1 Janji	289319	222	259	82	563	0	0	71	477	13	86	84	563
	No2.Janji	289320	216	214	73	503	1	3	62	424	10	76	73	503
	Jamjing Pathar1,2,3	289321	69	84	30	183	0	0	23	153	4	30	27	183



Komon Selek	289322	344	376	107	827	0	0	88	667	21	160	109	827
Arun Chapori	289324	91	103	44	238	0	0	26	193	6	45	32	238
Komonselek(2)	289358	188	143	74	405	0	0	44	316	12	89	56	405
Telam Mikir Basti	289360	151	146	43	340	1	9	36	252	11	79	48	340
No.1 Telam	289361	293	299	79	671	1	1	24	138	93	532	118	671
Telam Adi Gaon	289362	36	40	15	91	0	0	0	0	15	91	15	91
Telam Nepali	289363	759	759	184	1,702	4	21	75	432	216	1,249	295	1702
Telam Gamchuk	289364	461	449	105	1,015	3	16	120	706	50	293	172	1015
Telam Lakhipur	289365	244	242	86	572	0	0	32	242	44	330	76	572
Karaibari	289367	358	290	105	753	0	0	42	282	70	471	112	753
Telam Pathar	289368	130	153	72	355	2	2	37	260	12	93	51	355
Telam Ukha Chapori	289369	62	60	15	137	0	0	19	120	3	17	22	137
No.2 Telam	289370	273	257	63	593	2	13	21	118	84	462	108	593
Siker Chapori	289371	86	82	23	191	0	0	22	164	4	27	26	191
Siker Selek	289372	74	69	25	168	0	0	21	143	4	25	25	168
Luhitporia No. 2	289388	104	98	36	238	0	0	31	202	5	36	36	238
Ujoni Missamara	289389	98	89	46	233	2	1	25	185	4	47	31	233
Badhuwa Chuk	289394	76	73	31	180	0	0	16	140	5	40	21	180
Kemere	289395	174	188	75	437	2	1	47	361	8	75	57	437
No. 2 Borati	289402	266	233	77	576	0	0	50	403	22	173	72	576
Borathi Rangali	289403	66	82	21	169	0	0	18	147	3	22	21	169
No. 1 Borati	289405	195	205	75	475	1	5	47	376	12	94	59	475
Borati No 3	289418	151	146	47	344	0	0	43	293	8	51	51	344
Lala Chuk	289325	39	33	11	83	0	0	12	72	2	11	14	83
Luhitpuria No. 1	289401	249	237	86	572	0	0	69	484	13	88	82	572
Lakhi Pather Asomiya	289437	125	124	45	294	2	13	33	192	15	89	51	294
Seren Sonowal	289248	292	272	76	640	1	1	103	562	13	77	117	640



	Dekapam Pemsam	289250	636	636	104	1,376	1	2	122	700	116	674	239	1,376
	Hasong	289251	313	304	93	710	0	0	99	615	15	95	114	710
	Naharani Pathar	289254	64	62	19	145	0	0	20	126	3	19	23	145
	Anu Dulung	289252	327	290	72	689	28	158	47	263	48	268	123	689
	Deka Mishing	289272	533	515	221	1,269	12	82	88	601	85	586	185	1,269
	Amlakhi Pait	289273	542	524	185	1,251	0	0	131	852	62	399	193	1,251
	Namkir Pathar No. 1	289274	211	234	64	509	1	1	69	438	10	70	80	509
	Namkir Pathar	289275	195	176	74	445	0	0	48	365	11	80	59	445
	Naharani (No-3 Mahanpur)	289276	238	252	63	553	0	0	73	485	10	68	83	553
	Dekapam Naharani	289278	117	117	44	278	1	1	41	228	8	49	50	278
	Compani	289314	154	168	67	389	0	0	39	319	9	70	48	389
	Rampur	289315	210	207	56	473	0	0	70	417	9	56	79	473
	Bijoypur	289316	223	215	55	493	0	0	66	433	9	60	75	493
	No. 1 Mohanpur	289342	171	152	39	362	0	0	47	320	6	42	53	362
	Seren Nepali	289247	146	135	50	331	0	0	30	186	24	145	54	331
	Santipur	289398	473	437	145	1,055	1	1	93	627	62	427	156	1,055
	No. 1 Udoipur	289249	782	710	229	1,721	1	1	117	664	184	1,056	302	1,721
	Udaipur	289270	176	188	50	414	0	0	47	281	22	133	69	414
	Belai Mara	289271	138	128	47	313	0	0	41	265	7	48	48	313
	Nogaya Kachari	289366	103	109	31	243	1	1	34	210	4	32	39	243
15. Michamora	Bokajan	289255	94	95	29	218	0	0	21	166	6	52	27	218
	Burimuri	289269	258	263	77	598	0	0	91	516	14	82	105	598
	Majgaon Kachari	289277	70	89	22	181	0	0	24	157	4	24	28	181
	Magurmari	289279	244	213	81	538	0	0	64	422	17	116	81	538
	No. 1 Joypur	289281	180	155	47	382	0	0	53	335	7	47	60	382
	Karichuk	289282	107	92	21	220	0	0	30	199	3	21	33	220
	Hastinapur	289283	165	162	31	358	0	0	54	325	6	33	60	358
	No. 2 joypur	289286	74	67	17	158	0	0	24	139	3	19	27	158



	Madhupur	289323	249	221	80	550	1	1	8	54	70	495	79	550
	Ulu Chapori	289326	337	351	120	808	0	0	94	685	17	123	111	808
	Round	289327	535	515	149	1,199	0	0	137	1012	25	187	162	1,199
	No. 2 Nawkata	289328	127	128	37	292	0	0	39	254	6	38	45	292
	Missamora Annapur	289329	1009	962		1,971	0	0	270	1964	1	7	271	1,971
	No.3 Nawkata	289331	172	144	60	376	0	0	45	316	8	60	53	376
	No.1 Nawkata	289332	108	100	38	246	0	0	34	208	6	38	40	246
	No.2 Mohanpur	289341	126	127	48	301	0	0	42	251	8	50	50	301
	Kangkang Chapori	289620	102	109	46	257	0	0	27	210	6	47	33	257
	No.3 Joypur	289313	104	93	26	223	0	0	34	197	5	26	39	223
	Kumolia	289330	265	244	108	617	0	0	66	506	15	111	81	617
	Barabhakat	289256	181	159	48	388	0	0	50	321	10	67	60	388
Total		926222 73	869 34	8283 7	26825	1965 96	837.9	4776	16691	115280	12414	76238	29943	196294

## Block - Sissiborgaon

Name of the Gram Panchayat	Name of the Villages Covered	Code of Villages Covered	Population				SC		ST		General		
			Male	Female	Children	Total	No. of Household	No. of Members	No. of Household	No. of Members	No. of Household	No. of Members	
1. Amguri	Garhmora Bagisha	288970	259	239	84	582	0	0	0	0	101	582	
	Rah-Dhala	288971	601	556	174	1331	2	13	0	0	218	1318	
	Garmora Chapor Bormukali Miri	288973	871	784	239	1894	0	0	105	696	181	1198	



Dhunaguri Borgaya Deori	288974	414	373	123	910	1	1	91	718	23	191	
No.2 Garmara Bagisha	288975	210	220	64	494	12	73	45	284	22	137	
Dhunaguri Borgaya Deori	288986	346	332	88	766	0	0	65	385	64	381	
No. 3 Amguri	288992	52	43	13	108	0	0	4	26	14	82	
No. 4 Amguri	288993	99	89	26	214	0	0	1	7	38	207	
No. 1 Amguri	289010	707	616	247	1570	1	1	159	1056	77	513	
Hatigarh Block	289011	66	55	18	139	0	0	16	121	2	18	
Naharani kuli	289013	252	238	70	560	0	0	67	490	10	70	
Bauli Miri	289014	247	236	101	584	0	0	75	483	16	101	
No. 2 Saru Bauli	289025	37	33	15	85	0	0	11	70	2	15	
No. 1 Saru Bauli	289027	179	166	66	411	1	1	51	342	9	68	
No. 2 Dhunaguri	289130	394	374	116	884	40	227	41	230	76	427	
No. 3 Dhunaguri	289131	60	57	16	133	0	0	4	25	18	108	
No. 4 Dhunaguri	289132	0	0	0	0	0	0	0	0	0	0	
No. 5 Dhunaguri	289133	30	26	8	64	1	3	1	7	10	54	
Amguri	289135	0	0	0	0	0	0	0	0	0	0	
Garmara Chapori (I)	289139	223	239	78	540	0	0	63	417	18	123	
Garmara Chapori (I)	288951	64	53	17	134	0	0	0	0	25	134	
Borbauli	289035	387	375	149	911	0	0	112	760	22	151	
Bartua Nepali	289026	264	230	75	569	0	0	3	22	80	547	
Batua Miri	289036	264	262	73	599	10	65	58	372	25	162	
No. 2 Bangalmari	288987	198	189	69	456	1	2	65	382	11	72	
Bongalmari	288988	123	120	31	274	0	0	0	0	56	274	



	Ranghuwani	288989	141	110	28	279	0	0	31	151	27	128	
	Owani gaon	288990	9	12	5	26	0	0	0	0	6	26	
	No. 1 Patidaini	288991	19	12	1	32	0	0	6	31	0	1	
	No. 2 Patidani	289012	138	136	36	310	0	0	26	157	26	153	
	No.1 Garmara Balijan	288947	0	0	0	0	0	0	0	0	0	0	
	No.2 Garmara Balijan	288955	0	0	0	0	0	0	0	0	0	0	
	Tongani Dhuna Guri	289009	0	0	0	0	0	0	0	0	0	0	
2. Akajan	Missingpur	288913	164	165	47	376	0	0	48	319	8	57	
	No.6 Borgarha Deori	288917	115	103	27	245	21	117	7	37	17	91	
	No. 2 Borgarha Deori	288921	107	102	40	249	0	0	29	208	6	41	
	Jongaon Napali	288920	84	84	17	185	13	81	9	57	7	47	
	Akajan Bengali	288922	130	115	29	274	16	109	13	89	11	76	
	Akajan Jongaon	289092	369	354	100	823	1	2	9	64	100	757	
	Akajan Miri	288924	759	711	186	1656	64	376	139	822	77	458	
	Bormuria Deori	288925	83	90	18	191	3	16	18	103	12	72	
	Ayengia Pattiri (I)	288941	585	593	156	1334	2	11	170	1094	36	229	
	Bormuria Chapori	288942	921	856	297	2074	9	64	226	1644	50	366	
	Dablung Patiri	288950	416	408	121	945	0	0	115	782	24	163	
	Rupahimukh Miri	289088	122	127	48	297	1	1	30	248	5	48	
	Jariguri N.C	289090	323	325	92	740	0	0	84	546	30	194	
	Ayengia Patiri (II)	289091	431	453	125	1009	9	57	1	8	144	944	
	Tangani Naharbari	289092	321	296	101	718	0	0	2	11	114	707	



	Tangani Majgaon	288960	107	108	32	247	0	0	33	214	5	33	
	No. 2 Tangani Bormukali Miri	288994	55	63	22	140	0	0	18	118	3	22	
	No. 7 Borgaya Deori	288916	0	0	0	0	0	0	0	0	0	0	
	No. 3 Borgaya Deori	288919	0	0	0	0	0	0	0	0	0	0	
	Dablung Miri Pathar	288926	47	42	9	98	0	0	13	87	2	11	
	No1 Borgaya Deori	288943	212	181	51	444	17	106	11	67	43	271	
	Akajan Jongon (I)	288923	213	219	42	474	2	12	60	344	20	118	
	Tangani Jangal Block	289125	6	6	5	17	0	0	1	12	0	5	
3. Betanipam	Barati Chuk	288861	230	198	70	498	0	0	0	0	85	498	
	Barati Gaon	288862	276	234	66	576	0	0	0	0	102	576	
	Nilakh Balijan	288878	147	129	36	312	0	0	0	0	58	312	
	No.1 Betanipam	288879	384	405	109	898	0	0	0	0	157	898	
	No.2 Betanipam	288880	295	263	74	632	0	0	0	0	118	632	
	Nalani Chuk	288890	269	250	65	584	0	0	62	358	39	226	
	Pukia gaon	288907	97	86	31	214	0	0	0	0	44	214	
	Pukia Pathar	288933	140	153	41	334	1	7	1	6	66	321	
	Balijan	289044	326	292	143	761	0	0	75	610	18	151	
	Naharani Balijan	289072	251	242	52	545	0	0	0	0	84	545	
	No. 1 Kaphulani	289101	61	40	15	116	0	0	17	92	5	24	
	No.2 Kaphulani	289102	197	179	57	433	0	0	0	0	79	433	
	No.3 Betanipam	289103	177	162	58	397	0	0	0	0	76	397	



	Naharani Borjan	289104	175	161	51	387	0	0	0	0	71	387	
	Balijan ( I )	289105	382	352	96	830	0	0	1	7	143	823	
	Sarupam Jaji	289106	1246	1209	435	2890	13	81	111	669	356	2140	
	Nilakh Shalakhani	289107	292	282	129	703	0	0	0	0	105	703	
	Shalakhani	289114	99	89	23	211	0	0	33	188	4	23	
	Garmara Doloni	288972	5	4	2	11	0	0	0	0	2	11	
<b>4. Borlung</b>	Khajua Gaon	289028	340	295	99	734	1	1	91	633	13	100	
	Bulakata Gohain	289029	124	113	32	269	0	0	0	0	46	269	
	Rangkop Bil	289030	65	66	27	158	0	0	21	131	4	27	
	Dolpung Gaon	289031	135	129	55	319	0	0	39	255	10	64	
	No.2 Bulakata	289032	267	258	101	626	0	0	72	516	15	110	
	No.1 Bulakata	289033	201	190	64	455	0	0	54	384	10	71	
	No. Lingia Block	289034	193	169	44	406	2	14	11	83	43	309	
	Uppar Bhangidia	289043	146	159	46	351	0	0	28	173	29	178	
	Balijan	289219	217	189	81	487	0	0	54	402	12	85	
	Manuha Beel No.2	289045	208	227	99	534	0	0	56	407	17	127	
	No. 1 Dumkata	289046	407	392	158	957	0	0	123	797	25	160	
	Bhereki Kachamari	289047	370	342	100	812	0	0	94	688	17	124	
	Nepalibari	289048	372	374	105	851	1	1	86	621	31	229	
	Saraipara	289217	175	161	76	412	0	0	44	331	11	81	
	Ghati Beel	289218	192	177	51	420	0	0	32	208	33	212	
	Deori Gaon	289051	275	272	45	592	2	12	66	512	9	68	
	Sissi Kalghar	289052	4	1	0	5	0	0	2	5	0	0	
<b>5. Dimow</b>	Dimow Charali	289231	403	328	96	827	0	0	16	93	130	734	
	Dijmur Miri	289073	244	233	64	541	0	0	45	313	32	228	
	Bokajan Gaon	289074	457	401	147	1005	0	0	73	491	76	514	



	Dijmur Miri Pathar	289160	268	284	109	661	2	10	0	0	103	651	
	Dimow Hindu	289076	119	110	24	253	0	0	0	2	42	251	
	Lama Plae	289077	311	266	62	639	1	4	2	14	107	621	
	Dijmur Hindu Gaon	289082	167	164	60	391	0	0	0	0	63	391	
	No. 1 Naharbari	289141	302	329	100	731	6	40	60	387	47	304	
	No.2 Naharbari	289142	196	201	75	472	0	0	62	392	13	80	
	Dimow Shantipathar	289143	328	304	63	695	0	0	0	0	103	695	
	Dipa Adi Namsai Pathar	289157	781	708	236	1725	2	10	95	606	174	1109	
	Dijmur Miri Pathar	289075	28	30	7	65	0	0	0	0	13	65	
	Dimow Bholo	289161	403	375	116	894	0	0	77	510	58	384	
	Dimow Miri Pathar	289162	72	70	17	159	0	0	0	0	27	159	
	Samjuli Village	289235	389	350	109	848	0	0	5	29	133	819	
	Dimow Plae	289237	188	150	39	377	0	0	0	0	66	377	
	Dimow Dem	289238	278	261	104	643	0	0	51	354	42	289	
	No.1 Santipur Borgarah	289070	89	83	32	204	0	0	25	170	5	34	
	No. 2 santipur Borgarah	289071	266	244	84	594	0	0	66	467	18	127	
	Dimow Chapori	288954	0	0	0	0	0	0	0	0	0	0	
	Dimow Galai kachari	289232	87	90	26	203	0	0	19	122	12	81	
	Dimow Lama Borgarah Noikonch	289234	196	184	51	431	0	0	52	313	19	118	
6. Kulajan	Kulamua Boruah	288888	161	154	48	363	0	0	1	4	67	359	
	Kulamua Kachari	288910	172	163	59	394	0	0	12	73	55	321	



	Kulamua Gaon	288911	349	356	136	841	1	1	8	55	116	785	
	Kulamua Bengali (Part)	288985	0	0	0	0	0	0	0	0	0	0	
	Gelua Gaon	288889	110	109	32	251	0	0	0	0	50	251	
	Gelua Miri	288929	351	363	126	840	0	0	103	683	24	157	
	Gelua Asomia	288930	338	307	95	740	14	79	0	0	121	661	
	Kandulijan No.1	289123	441	408	169	1018	1	1	114	838	23	179	
	Dighali Chapori	288956	51	48	15	114	0	0	13	95	3	19	
	Dighali Gaon	288957	261	249	71	581	0	0	58	447	18	134	
	Kulajan Pathar	288958	140	141	48	329	0	0	43	281	7	48	
	Kulajan Gaon	288959	421	442	157	1020	0	0	110	860	21	160	
	No.2 Tangani Majgaon	288945	439	426	149	1014	0	0	119	865	20	149	
	No.3 Piyang chapori	288966	242	224	72	538	0	0	58	466	9	72	
	Udmara Block	288967	194	167	73	434	0	0	49	357	10	77	
	No.1 Udmara Block	288969	7	7	2	16	0	0	2	13	1	3	
	Piyang	288977	505	480	221	1206	0	0	110	978	26	228	
	Chitalmari	288984	173	191	60	424	1	1	50	361	8	62	
	Baligaon	289089	175	161	51	387	1	1	49	325	8	61	
	No.2 Piyang	289124	11	13	3	27	0	0	3	24	0	3	
	Chitalmari No.2	289127	0	0	0	0	0	0	0	0	0	0	
	Udmora	289128	0	0	0	0	0	0	0	0	0	0	
	No.2 Dighali	289122	111	98	35	244	0	0	29	209	5	35	
7. Malinipur	No.1 Borpathar Gohain(Part)	288854	639	565	169	1373	1	5	36	205	205	1163	
	Phulbari Pathar (Part)	288855	138	119	29	286	8	38	16	77	35	171	



Phulbari Asiimiya	288856	179	162	44	385	25	150	26	159	12	76
No.2 Phulbari Nepali Block	288857	300	315	79	694	14	74	8	42	106	578
No.1 Phulbari nepali Block	288858	290	282	72	644	14	82	45	269	49	293
Jalakiasuti Mithun Pathar	289065	229	202	58	489	16	99	18	108	46	282
Ghagar Adi	289110	288	298	86	672	1	6	8	50	98	616
Likabali Alikash	289111	642	619	225	1486	5	29	36	198	228	1259
Bijaypur Madhuri Pathar	289112	1061	1006	301	2368	12	67	54	306	352	1995
No.2 Phulbari Nepali	289115	718	664	170	1552	0	0	8	49	247	1503
Likabali (MES)	289117	1682	373	66	2121	1	12	2	24	162	2085
Borpathar Block	289118	46	44	17	107	0	0	0	0	19	107
Phulbari Jipu Ghagar	289163	992	899	273	2164	0	0	18	113	333	2051
Liche Adi	289168	0	0	0	0	0	0	0	0	0	0
Golai	289169	178	134	30	342	0	0	8	51	45	291
Kunter Adi	289170	22	22	7	51	0	0	1	1	8	50
Alupara	289171	207	162	56	425	0	0	45	263	28	162
Silapathar Majgaon	289222	75	81	18	174	0	0	0	0	32	174
Silapathar Borpathar Gohain Gaon	289223	32	33	12	77	0	0	0	0	15	77
Khanamukh Nepali	289224	868	821	194	1883	3	14	1	1	356	1868
Siapathar Majgaon	289225	238	249	79	566	0	0	2	12	102	554



	Sipathar Khanamukh	289227	469	451	132	1052	4	25	1	1	177	1026	
	Phulbari Bongali	288859	181	175	41	397	44	257	1	1	23	139	
	Bukajan Pathar	289140	1	3	1	5	0	0	1	4	0	1	
	Jipu Adi	289165	0	0	0	0	0	0	0	0	0	0	
	Bokabil Balipur	289193	208	170	52	430	53	377	0	0	7	53	
	Chili Adi Pathar	289167	105	101	20	226	0	0	13	85	22	141	
8. Madhya Sissi Tangani	Amguri Dambuk	289001	657	606	285	1548	1	12	141	1216	37	320	
	Dambuk Kalbari	289002	229	245	8	482	0	0	74	469	2	13	
	Bhalukaguri Dambuk	289003	305	303	143	751	1	4	80	597	20	150	
	Pumi Gaon	289004	424	399	174	997	1	1	122	819	26	177	
	Kareng Chapori	289005	399	406	154	959	0	0	102	803	20	156	
	Merchaporigaon	289006	218	243	99	560	0	2	54	440	15	118	
	Sechu Dighali	289008	484	440	191	1115	0	0	104	917	23	198	
	No.2 Amlakhi	289016	325	333	122	780	1	1	75	647	14	132	
	Bhekeli Tangani	289017	347	331	121	799	0	0	83	678	15	121	
	Merdebera Gaon	289018	179	154	62	395	0	0	41	329	8	66	
	Pipalguri	289019	225	220	117	562	0	0	55	444	15	118	
	Punai Gaon	289021	525	475	210	1210	0	0	125	996	27	214	
	Charbari Gaon	288995	218	225	106	549	0	0	48	443	12	106	
	Amguri Bali	289000	208	230	95	533	1	1	56	434	12	98	
	Borselek	288976	348	335	117	800	0	0	90	680	16	120	
	Namgharia	289129	109	115	54	278	0	0	31	224	7	54	
	Kathalguri	289136	0	0	0	0	0	0	0	0	0	0	



9. Muktier	No.1 Deori Ghat	288944	363	369	133	865	0	0	96	654	31	211
	No.2 Deori Ghat	288961	151	139	50	340	1	7	40	277	8	56
	No. 1 Sonari Ghat	288981	294	290	128	712	1	2	73	580	16	130
	Burisuti Deori	288962	78	81	38	197	1	8	19	144	6	45
	Pamua Gaon	288963	258	264	112	634	0	0	66	514	16	120
	No.1 Muktier Kherkata	289083	70	81	23	174	0	0	23	146	5	28
	No. 2 Muktear Kherkata	289084	196	203	70	469	0	0	39	343	14	126
	Muktier Nepali	289086	218	199	72	489	15	94	38	234	26	161
	No.3 Deori Ghat	289094	238	244	100	582	0	0	62	482	13	100
	Muktier Ajabari Hajong	289175	103	80	27	210	2	11	28	172	4	27
	Muktier Lakhimi	289176	258	227	75	560	0	0	57	479	10	81
	No. 3 Bhairabpur Kadamtula	289189	68	62	25	155	1	4	0	0	21	151
	No.2 Muktier Balisori	289191	205	185	65	455	57	384	0	0	11	71
	No.1 Manikpur Balichoi	289192	89	67	21	177	21	140	0	0	6	37
	Kakobari Dharampur	289197	714	618	266	1598	67	447	0	0	174	1151
	Arne Panbari Hajong	289198	49	46	19	114	0	0	11	92	6	52
	Thekeraguri	288906	145	129	28	302	0	0	0	0	57	302
	No. 1 Muktier	289200	60	54	17	131	18	114	0	0	3	17
	Kadamtola	289201	277	264	101	642	7	44	0	0	91	598
	Bokabil	289202	167	161	46	374	52	318	0	0	9	56



	No.2 Mukter Bokabil	289206	125	110	42	277	35	225	0	0	8	52	
	No. 2 Arne Chapari	289208	1266	1114	492	2872	88	587	51	344	290	1941	
	No.2 Kakobari	289213	434	415	135	984	100	653	0	0	50	331	
	No.1 Arne Chapari	289173	218	220	31	469	0	0	60	437	4	32	
	Bhairabpur Ashighar	289187	258	281	87	626	16	96	0	0	89	530	
	Bolikata Missing	289211	108	78	25	211	1	5	24	181	3	25	
	Lakhipur	289095	481	489	193	1163	0	2	142	921	37	240	
	Panbari Sivangr	289174	415	387	140	942	34	255	45	331	48	356	
	Kulajan Pam	289184	57	58	16	131	0	0	16	114	2	17	
	Kherbari Bongali	289186	323	317	82	722	10	60	0	0	113	662	
	No. 2 Kareng Balipur	289194	300	242	131	673	71	529	0	0	19	144	
	Manikpur	289203	142	147	52	341	33	253	0	0	11	88	
	Muktier Kherkata	289085	97	79	35	211	1	8	21	168	4	35	
	Muktier Lakhimisuti	289204	361	353	144	858	0	0	86	583	41	275	
	Bokabil Manikpur	289205	0	0	0	0	0	0	0	0	0	0	
	Balikata Miripathar	288915	4	4	0	8	0	0	1	8	0	0	
	Kakobari Tamulpur	289196	270	279	100	649	71	533	0	0	16	116	
10. Namoni Sissitangani	Namkir Gaon	289022	218	194	73	485	0	0	47	412	8	73	
	Debera Gaon	289023	170	139	54	363	1	4	44	305	8	54	
	Dighali Debera	289024	234	229	54	517	0	0	64	458	8	59	
	Kaliani	289020	247	244	125	616	0	0	54	491	14	125	
	Singibil	289037	175	188	68	431	0	0	43	353	10	78	
	Bhadia Chuk	289038	238	208	76	522	0	0	56	442	10	80	



	Kathalguri	289039	363	333	157	853	0	0	80	695	18	158	
	Bhangidia Pathar	289040	437	445	161	1043	0	0	114	879	21	164	
	No. 2 Bhaingidia	289041	186	170	79	435	0	0	43	354	10	81	
	Borchapari	289049	520	490	211	1221	1	1	123	941	35	279	
	Sirikali	289050	47	40	26	113	0	0	12	87	3	26	
	Mouza Chapari	289220	68	57	26	151	0	0	24	119	6	32	
	Sumani	289137	35	31	9	75	0	0	14	65	2	10	
	Siyalmari	289138	18	13	5	36	0	0	5	30	1	6	
	Sukan Chapari	289221	179	175	82	436	0	0	54	352	13	84	
	Bhangidia Gaon	289042	289	265	75	629	0	0	28	160	82	469	
	No. 1 Amlakhi	289015	255	221	99	575	1	3	56	469	12	103	
11. Nilokh	No. 1 Lakhipur Gohain	288844	99	102	29	230	0	0	0	0	39	230	
	No. 2 Lakhipur Gohain	288845	528	547	152	1227	0	0	1	4	214	1223	
	No.3 Ramyapur	288846	277	252	77	606	0	0	0	0	115	606	
	No.3 Lepe Barhoiting	288847	775	779	241	1795	0	0	2	9	313	1786	
	No.2 Ramyapur	288848	72	77	31	180	0	0	5	35	23	145	
	No.3 Nilokh Konch	288849	273	267	67	607	0	0	0	0	114	607	
	No.4 Nilakhpur Konch	288850	521	502	134	1157	0	0	0	0	217	1157	
	No. 2 Nilakhpur Konch	288851	414	381	122	917	0	0	0	0	158	917	
	No.1 Nilakhpur Konch	288852	262	238	55	555	0	0	0	0	101	555	
	Nilakh Borbam	288853	240	226	65	531	0	0	0	0	87	531	



	No.1 Nilakh Balijan	288863	370	347	80	797	0	0	0	0	138	797	
	No. 2 Nilakh Balijan	288864	203	203	54	460	0	0	0	0	78	460	
	Michamari	289108	157	146	66	369	9	63	3	20	41	286	
	Santipur Jengrai	289109	410	396	122	928	0	0	120	743	30	185	
<b>12. Silapathar</b>	Gelua Kenduguri	288881	300	322	107	729	3	19	1	2	118	708	
	Sila Gutung	288882	184	194	45	423	1	3	42	238	32	182	
	Sila Gaon	288883	595	582	137	1314	87	506	21	122	119	686	
	No.2 Sila Gaon	288884	519	505	138	1162	6	35	144	795	60	332	
	No. 2 Silapathar Block	288887	630	579	176	1385	9	50	11	59	230	1276	
	Kulamua Bengali (Part)	288912	1081	1062	362	2505	8	53	140	891	246	1561	
	Silapathar Nagar	289113	135	133	32	300	1	5	0	0	60	295	
	Member Chuk	288914	321	270	104	695	0	0	91	588	17	107	
	No. 3 Chilapathar Block	289087	316	276	81	673	0	0	0	0	122	673	
	Kenduguri Samabay	288860	3	4	0	7	0	0	0	0	1	7	
	Kulamua Block (Part)	288886	815	804	205	1824	62	376	76	455	165	993	
	No. 1 Chilapathar Block (Part)	288885	1	4	0	5	0	0	0	0	1	5	
<b>13. Silasuti</b>	Silasuti	289063	185	159	53	397	0	0	19	129	40	268	
	Jalakiya Suti	289064	355	323	79	757	1	1	19	118	105	638	
	Koroibari	289156	361	328	94	783	21	131	86	525	21	127	
	Chilli Brijbari	289164	123	113	30	266	0	0	0	0	40	266	
	No.2 Chilli Nepali	289172	368	318	99	785	0	0	1	8	140	777	



Panbari Sivanagar	289195	1081	970	293	2344	163	1071	1	7	193	1266
Gorangpur	289188	365	343	146	854	3	21	0	0	122	833
Sivanagar	289236	0	0	0	0	0	0	0	0	0	0
Bishnu Nagar	289207	210	188	68	466	51	354	0	0	16	112
Bhagaban Borgorah	289057	384	330	125	839	1	1	91	697	18	141
Rupahi Borgorah	289066	226	212	71	509	0	0	67	397	19	112
Bhagaban Borgorah	289233	312	279	75	666	1	1	85	554	16	111
Chilli Asomiya	289056	225	217	86	528	0	0	1	5	85	523
No.2 Archi Borgorah	289058	354	340	111	805	0	0	98	691	16	114
No. 3 Archi Borgorah	289059	176	149	58	383	0	0	47	325	8	58
Archi Lachan	289062	358	347	147	852	0	0	99	697	22	155
Brahmpur Kachari	289053	394	393	127	914	0	0	22	143	116	771
Maharanipur	289209	292	287	103	682	7	44	28	188	67	450
No.2 Maharanipur	289210	574	546	303	1423	5	35	5	33	189	1355
No.1 Nalbari	289055	155	158	45	358	0	0	45	313	7	45
No.2 Nalbari	289181	458	391	119	968	4	28	117	735	33	205
Dimow Gulai	289145	54	57	19	130	0	0	0	0	17	130
No.1 Majorbari	289060	458	427	152	1037	0	0	131	843	30	194
No.2 Majorbari	289061	568	475	208	1251	139	889	54	343	3	19
No.1 Sila Block	289067	916	842	298	2056	7	44	148	942	168	1070
No. 2 Sila Block	289068	1034	991	324	2349	20	118	1	3	374	2228
No. 3 Sila Block	289069	211	184	61	456	7	43	0	0	64	413
Chilli Adi	289166	21	15	9	45	0	0	0	0	6	45
Chili Adi Pathar	288927	222	219	56	497	23	136	25	151	35	210



**14.  
Sissiborgaon**

Mechu Asomiya	288928	274	249	68	591	4	23	1	4	109	564
Kachari Pathar	288891	122	119	29	270	0	0	6	35	44	235
Pachim Kachari Chuk	288892	204	190	47	441	0	0	0	0	80	441
Mechu Pathar	288908	61	76	13	150	0	0	21	115	6	35
Kachari Gaon	288909	159	124	40	323	0	0	46	281	7	42
No.2 Takowbari	288905	164	153	41	358	0	0	0	0	60	358
Takowbari	289121	159	138	44	341	0	0	1	5	57	336
Bhebeli Gaon	288935	261	236	74	571	0	0	0	0	106	571
Bhebeli Na-Gaon	288937	145	152	28	325	0	0	1	5	59	320
Borpathar Block	288938	73	90	26	189	0	0	1	3	33	186
Sissiborgaon	288939	344	384	102	830	0	0	1	1	160	829
Sesuan Pathar	288940	586	561	130	1277	16	85	1	4	219	1188
Satula Chuk	288952	397	426	146	969	0	0	0	0	164	969
Sumani Gaon	288968	334	332	88	754	0	0	0	0	128	754
Kerekoni Majgaon	289097	406	402	112	920	0	0	4	23	168	897
Hempur Borpathar	289120	148	147	61	356	0	0	0	0	57	356
Takowbari (I)	288934	96	79	30	205	0	0	0	0	39	205
Kerekani	289134	16	10	0	26	0	0	0	0	7	26
Chowkhamting	288932	390	371	86	847	0	0	0	0	164	847
No.1 Thekeraguri	288893	97	78	22	197	0	0	0	0	34	197
Mechu Gaon	288931	353	336	76	765	0	0	0	0	148	765
No.1 Kadamoni	289119	93	88	28	209	0	0	0	0	38	209
Dhulia Pukhuri	288948	18	13	9	40	0	0	0	0	7	40
Chakamora	288949	718	724	177	1619	57	328	1	5	239	1363



	Gohain Chowkkham Chenimari Block	289216	55	52	27	134	0	0	0	0	22	134
	Helajari	288953	227	241	88	556	0	0	1	3	99	553
	Thekeraguri	289199	176	163	55	394	1	2	49	337	7	55
	Hapekhati Gaon	288894	207	192	47	446	0	0	22	120	60	326
15. Sri pani	Gomiri Gaon	288865	73	78	18	169	0	0	0	0	30	169
	Handiqui Gaon	288866	85	83	13	181	0	0	0	0	34	181
	No. 1 Ramyapur	288867	185	174	40	399	0	0	41	232	29	167
	No.3 Lakhipur Gohain	288868	240	232	63	535	0	0	0	0	95	535
	No. 1 Udoipur	288869	147	157	30	334	0	0	54	296	7	38
	No. 2 Udoipur	288870	263	247	68	578	0	0	0	0	110	578
	Ghutung Rupahipathar	288871	174	151	41	366	0	0	5	30	62	336
	Bahoiting	288872	80	71	19	170	0	0	1	5	33	165
	No.1 Lepe Bahoiting	288873	120	109	31	260	0	0	0	0	46	260
	No. 2 Lepe Bahoiting	288874	124	120	24	268	0	0	0	0	52	268
	Nowporia Gaon	288875	109	110	31	250	0	0	0	0	46	250
	Sripani Ahumpathar	288876	96	100	15	211	0	0	0	0	41	211
	Bam Atkai	288877	310	317		627	0	0	11	87	70	540
	No. 2 Sripani Deori	288895	243	256	51	550	0	0	66	407	23	143
	Sripani Ahumgaon	288896	290	266	75	631	0	0	1	7	111	624
	Gutung Sripani	288897	83	63	16	162	0	0	0	0	29	162



	Gutung Kapahtali	288898	4	5	1	10	0	0	2	9	0	1	
	No. 1 Sripani Deori	288899	171	155	28	354	0	0	54	316	6	38	
	Kapahtali Deori	288900	169	170	25	364	0	0	59	333	6	31	
	Da- Kamchi	288901	108	104	24	236	0	0	0	0	47	236	
	Kamchi Gaon	288902	74	93	33	200	0	0	0	0	34	200	
	Bamkamchi	288903	176	179	67	422	0	0	10	57	66	365	
	Kapahtali Lalong	288904	746	707	256	1709	0	0	173	1061	106	648	
	Lalung Gaon	288936	372	360	114	846	0	0	100	663	27	183	
	Now Paria Gohain	289214	71	69	18	158	0	0	0	0	29	158	
	Kamchi Na-Gaon	289215	115	121	41	277	0	0	0	0	50	277	
	Bordham Block	289098	121	117	34	272	0	0	2	11	45	261	
	Lalung	289099	316	282	37	635	1	1	102	582	8	52	
	Ramyapur	289212	391	328	107	826	103	682	0	0	22	144	
	Kamchi	289100	38	32	6	76	0	0	5	23	10	53	
	Bhehjan Block	289096	93	93	30	216	0	0	20	117	17	99	
16. Ujani Sissitangani	No.2 Chekai Majgaon	288978	246	216	87	549	0	0	57	443	14	106	
	Abor Ali Gaon	288979	151	145	62	358	0	0	34	296	7	62	
	Belong Chekaki Chuk	288980	229	219	79	527	0	0	52	447	9	80	
	No. 1 Chekai Majgaon	288982	559	558	236	1353	0	0	134	1115	29	238	
	No. 2 Namgharia	288983	371	313	149	833	1	2	85	675	19	156	
	Mechaki Tangani	289007	731	678	290	1699	1	1	178	1392	38	306	
	Kebarang Gaon	288997	269	277	94	640	0	0	73	538	14	102	



	Laramkhuti Gaon	288998	226	209	85	520	1	8	39	422	19	210	
	No. 1 Namgharia	288999	410	394	185	989	0	0	88	802	21	187	
	No. Mechaki Tangani	288996	880	882	321	2083	1	5	240	1751	45	327	
	Chekaibali Napam	288965	256	250	102	608	0	0	52	503	11	105	
	Chekai Mukh Borghuli	288964	993	927	351	2271	3	23	238	1871	48	377	
	Chekai Majgaon N.C.	289126	80	59	26	165	0	0	27	135	6	30	
17. Chimenmukh	Chimenmukh Tenganibari	289079	145	137	45	327	0	0	38	251	12	76	
	Lama Borgarah	289078	150	140	44	334	1	4	40	258	11	72	
	No. 1 Chimenmukh Gaon	289080	165	179	50	394	0	0	53	341	8	53	
	No.2 Chimenmukh Gaon	289081	300	311	127	738	0	0	95	605	21	133	
	Rampur	289116	451	386	121	958	22	143	53	349	71	466	
	Lamaborgarah	289228	117	121	40	278	0	0	21	135	23	143	
	Ramyapur Chimenmukh	289146	240	238	77	555	68	464	0	0	13	91	
	No.3 Majarbari	289148	383	347	164	894	91	727	0	0	21	167	
	Chengajan Kachari	289149	1085	971	383	2439	20	141	49	345	275	1953	
	Tulshipur Chimen	289150	114	116	39	269	0	0	42	230	7	39	
	Chimenmukh Tenganibari	289151	977	837	318	2132	9	57	124	806	196	1269	
	No. 4 Majarbari	289152	463	448	196	1107	0	0	0	0	135	1107	



	Majarbari Krishna Nagar	289153	400	325	130	855	110	721	0	0	21	134	
	Majarbari Kachari	289154	260	251	73	584	0	0	80	502	13	82	
	Lamajan Asomiya	289155	836	772	320	1928	60	389	73	476	163	1063	
	Chengajan Krishnanagar	289158	575	536	234	1345	166	1077	0	0	41	268	
	Chengajan Majarbari Asomiya	289159	620	575	252	1447	21	154	48	349	129	944	
	Harinathpur	289178	1037	961	353	2351	122	805	111	728	124	818	
	Kashinath Hazong	289177	192	167	47	406	7	43	33	212	23	151	
	Na-pam Kuli	289179	612	553	248	1413	54	409	56	424	77	580	
	Kawaguri	289180	659	602	198	1459	56	356	21	135	153	968	
	No.2 Nalbari	289054	317	274	79	670	1	5	22	139	84	526	
	Kasinath Chapori Mising	289182	478	442	195	1115	40	318	0	0	101	797	
	No.2 Baligaon N.C	289185	448	375	136	959	105	785	0	0	23	174	
	Sri Rampur	289190	213	181	43	437	0	0	78	394	8	43	
	Lama Borgarah vill	289144	0	0	0	0	0	0	0	0	0	0	
	Chimenmukh vill	289229	0	0	0	0	0	0	0	0	0	0	
	No.2 Kashinath Chapori Missing	289183	310	261	84	655	37	252	45	308	14	95	
<b>Total</b>			<b>107474</b>	<b>100187</b>	<b>33518</b>	<b>241179</b>	<b>3002</b>	<b>19681</b>	<b>13464</b>	<b>93712</b>	<b>20670</b>	<b>128013</b>	



## Block - Dhemaji

Name of the Gram Panchayat	Name of the Villages Covered	Code of Villages Covered	Population				SC		ST		General		Total	
			Male	Female	Children	Total	No. of Househ old	No. of Memb ers	No. of Househ old	No. of Memb ers	No. of Househ old	No. of Memb ers	No. of Househ old	No. of Memb ers
1. Ajuha	Khangia Chapori	288668	169	171	54	394	-	0	-	0	76	394	76	394
	Laguabara Block	288669	287	301	86	674	-	0	-	0	116	674	116	674
	No.1 Laguabara	288670	215	195	64	474	-	0	-	0	84	474	84	474
	No.2 laguabara	288671	101	116	36	253	-	0	-	0	51	253	51	253
	Haitha Pathar	288673	49	38	3	90	-	0	-	0	23	90	23	90
	Chengamari	288676	93	102	33	228	-	0	-	0	39	228	39	228
	Burhabhakat	288678	165	136	28	329	-	0	-	0	61	329	61	329
	No.1 Burhabhakat	288679	62	53	11	126	-	0	-	0	24	126	24	126
	No.1 Ajuha	288680	291	283	83	657	-	0	-	0	116	657	116	657
	No.2 Ajuha	288682	260	216	53	529	-	0	32	169	67	360	99	529
	Hiloipara	288685	417	419	82	918	-	0	-	0	178	918	178	918
	Kawaimari	288656	208	172	38	418	-	0	-	0	85	418	85	418
	Baruah Pathar	288657	63	59	20	142	-	0	-	0	27	142	27	142



	Ajuha Pathar	28868 1	0	0	0	0	-	0	-	0	-	0	0	0
	No.1 Rupahi Miri	28867 2	0	0	0	0	-	0	-	0	-	0	0	0
	No.2 Rupahi Miri	28867 4	0	0	0	0	-	0	-	0	-	0	0	0
	Dulimer	28867 7	0	0	0	0	-	0	-	0	-	0	0	0
	Borbeel	28867 5	0	0	0	0	-	0	-	0	-	0	0	0
2. Aradhal	Dihingia Gaon	28870 8	440	426	105	971	-	0	10	59	159	912	169	971
	No. 1 Nagakhelia	288714	534	531	122	1,187	6	28	103	500	135	659	244	1,187
	Dighalimukh	288721	287	279	60	626	0	1	96	477	30	148	126	626
	Dighalipather	28872 2	71	75	14	160	0	1	-	0	32	159	32	160
	Bihdia	28872 3	94	83	14	191	-	0	24	129	11	62	35	191
	Borgaon	28876 6	437	428	110	975	1	4	156	849	22	122	179	975
	Eradhal	28876 7	728	697	163	1,588	22	106	53	256	253	1226	328	1,588
	No. 2 Nagakhelia	28876 9	511	490	122	1,123	11	56	109	577	93	490	213	1,123
	Nimati Chuk	28879 8	421	408	86	915	4	19	4	23	167	873	175	915
	Borpatoria	28880 5	376	364	64	804	67	339	2	8	90	457	158	804
	Bebejia	28872 9	273	243	62	578	-	0	17	89	96	489	113	578
	Nagakhelia	28877 3	461	446	89	996	-	0	2	9	183	987	185	996
3. Batgharia	Bordhkera	28862 9	288	284	62	634	-	0	-	0	124	634	124	634
	Butikur	28868 6	43	45	3	91	-	0	-	0	18	91	18	91
	Karhaghat	28868 7	28	27	11	66	1	1	7	55	3	10	11	66
	Kachari Pathar	28868 8	338	313	91	742	2	9	54	290	83	443	139	742



4. Bishnupur	Karhakan	28869 9	176	163	39	378	0	1	14	75	57	302	71	378
	No. 3 Phatihabam	28869 0	39	42	13	94	-	0	13	78	3	16	16	94
	No. 4 Kaitong	28869 1	34	36	11	81	-	0	-	0	12	81	12	81
	Batgharia	28869 7	625	573	165	1,363	1	4	193	1065	53	294	247	1,363
	Hatipara	28869 8	206	198	46	450	-	0	70	395	10	55	80	450
	Karhakan No. 1	28868 9	53	45	12	110	-	0	18	98	2	12	20	110
	Bherekichuk	28870 0	491	481	142	1,114	0	2	112	709	64	403	176	1,114
	Ggeyari	288701	364	367	85	816	12	70	112	645	18	101	142	816
	Singimari	28870 2	292	286	74	652	1	8	80	515	20	129	101	652
	Tarubeel	28870 4	141	155	28	324	2	11	44	260	9	53	55	324
	Deoribil	28870 3	0	0	0	0	-	0	-	0	-	0	0	0
	Dulung Kan	28862 1	212	158	36	406	1	2	46	231	34	173	81	406
	No.2 Shantipur	28857 4	223	195	63	481	6	295	-	0	88	4586	94	4,881
	Bukabil	28859 2	146	134	35	315	9	48	-	0	49	267	58	315
	No. 5 Tekjuri	28859 4	1,117	1,069	351	2,537	133	764	7	43	301	1730	442	2,537
	No.2 Tekjuri	28859 6	211	218	63	492	11	62	10	60	64	370	85	492
	No.4 Tekjuri	28859 7	248	224	57	529	-	0	16	86	80	443	96	529
	No.3 Tekjuri	28860 3	114	101	24	239	-	0	-	0	44	236	44	236
	Dighalimukh Mirri	28872 0	249	217	19	485	-	0	89	456	6	29	95	485
	Jamuguri sonowal	28859 9	315	312	72	699	3	17	-	0	125	682	128	699
	Jamuguri Miri	28860 0	403	384	131	918	4	26	82	481	70	411	157	918



	Dighali Miri	28860 <sub>1</sub>	119	116	53	288	-	0	52	321	-5	-33	47	288
	No.1 Tekjuri	28860 <sub>4</sub>	130	108	38	276	-	0	38	208	12	68	50	276
	No.1 Nareng	288715	36	35	15	86	2	10	5	24	11	52	18	86
	Baligaon	288718	397	403	119	919	-	0	140	795	22	124	162	919
	Jiadhhal Bamuni	28859 <sub>3</sub>	629	592	148	1,369	2	11	-	0	256	1358	258	1,369
	Tanganapara	28872 <sub>4</sub>	281	296	118	695	62	401	4	28	41	266	107	695
	Dighali Dolopa	28877 <sub>6</sub>	0	0	0	0	-	0	-	0	-	0	0	0
5. Dakhin Dhemaji	Charaipara	28869 <sub>2</sub>	406	410	171	987	1	1	88	617	51	369	140	987
	Bhomoraguri	28869 <sub>3</sub>	411	403	174	988	-	0	98	648	51	340	149	988
	Batuamukh	28869 <sub>4</sub>	255	235	98	588	-	0	80	489	16	99	96	588
	Halikuchi Ayengia	28869 <sub>5</sub>	224	194	59	477	-	0	59	417	9	60	68	477
	Petphuta N.C.	28869 <sub>6</sub>	45	37	10	92	-	0	-	0	15	9	15	9
	Matikhola	288811	657	647	123	1,427	-	0	1	1	283	1426	284	1,427
	Kowaphala Habi	28881 <sub>2</sub>	362	371	86	819	-	0	34	170	131	649	165	819
	Kuwaphala	28881 <sub>9</sub>	233	217	55	505	-	0	-	0	90	505	90	505
	Kapahua Pathar	28882 <sub>1</sub>	142	161	46	349	-	0	-	0	60	349	60	349
	Batuwamukh Miri	28882 <sub>3</sub>	286	276	108	670	-	0	83	543	20	127	103	670
	No.2 Bhomoraguri	28882 <sub>4</sub>	134	132	61	327	-	0	14	90	36	237	50	327
	Moumari	288817	37	35	18	90	-	0	11	48	9	42	20	90
	Kuwaphala Miri	28881 <sub>8</sub>	353	360	82	795	-	0	60	327	86	468	146	795
	Jamukani Miri	28882 <sub>2</sub>	358	300	129	787	1	1	98	617	26	169	125	787



6. Gohain Gaon	Deogharia	28875 2	161	165	40	366	36	193	2	12	30	161	69	366
	Chechajan	28876 2	181	160	32	373	-	0	-	0	69	373	69	373
	kakoti Block	28876 3	169	165	36	370	-	0	-	0	71	370	71	370
	Rangajan	28876 5	78	86	20	184	-	0	-	0	33	184	33	184
	Ghilaguri	28877 4	115	114	33	262	-	0	-	0	47	262	47	262
	Gariajan	288775	340	323	79	742	-	0	1	3	142	739	143	742
	No.4 Ghilaguri	288777	166	158	39	363	-	0	-	0	70	363	70	363
	No.3 Gohainpam	28878 2	40	31	8	79	-	0	-	0	13	79	13	79
	No.4 Gohainpam	28878 3	22	12	4	38	-	0	-	0	9	38	9	38
	Jamuguri Gohainpam	28878 4	268	294	97	659	-	0	-	0	121	659	121	659
	No,1 Gohainpam	28878 5	16	21	4	41	-	0	-	0	6	41	6	41
	No.2 Gohainpam	28878 6	18	17	5	40	-	0	-	0	6	40	6	40
	No2 Borachira	28878 7	197	214	65	476	7	39	1	1	74	436	82	476
	Bamgaon	28878 8	405	393	136	934	122	764	4	28	23	142	149	934
	No.3 Ghilaguri	28878 9	104	101	28	233	-	0	-	0	41	233	41	233
	Gowal Gaon	28879 0	110	113	23	246	-	0	1	5	45	241	46	246
	No.2 Ghilaguri	28879 2	131	133	66	330	29	177	2	13	23	140	54	330
	No. 1 Borachia	28879 3	184	184	67	435	52	335	2	12	14	88	67	435
	Choukham	28879 5	435	433	98	966	-	0	-	0	195	966	195	966
	No. 1 Gohain	28879 9	602	604	136	1,342	-	0	1	7	263	1335	264	1,342



7. Ghuguha	Gohainbari Chapori	288797	344	339	107	790	73	400	1	1	70	389	144	790
	Amguri Jamuguri(1)	288794	51	51	18	120	-	0	-	0	22	120	22	120
	Pabhamari Pathar	288802	211	221	46	478	1	2	-	0	100	476	101	478
	No. 2 Deogharia	288751	101	102	25	228	1	4	-	0	38	224	39	228
	Singari Bil	288796	47	51	25	123	14	92	1	4	4	27	19	123
	Amguri Jamuguri	288801	36	31	10	77	-	0	-	0	15	77	15	77
	Ghuguha Chapori	288646	27	27	7	61	-	0	-	0	10	61	10	61
	Dhubabari	288648	922	893	304	2,119	215	1,290	3	20	135	809	353	2,119
	No. 2 Gohain	288649	169	153	24	346	-	0	-	0	76	346	76	346
	Gohain Chapori	288650	222	254	50	526	-	0	-	0	101	526	101	526
	No. 1 Kahikuchi	288651	111	103	30	244	-	0	-	0	46	244	46	244
	Lakhtakia	288652	142	121	44	307	-	0	-	0	49	307	49	307
	Ghuguha Dol	288653	236	250	64	550	-	0	-	0	95	550	95	550
	Konwari Bill	288655	279	287	63	629	-	0	-	0	123	629	123	629
	Lakhtakia Block.	288658	317	311	66	694	-	0	-	0	129	694	129	694
	Lakhtakia N C	288659	207	211	39	457	-	0	-	0	94	457	94	457
	Lakhtakia Doloni	288660	0	0	0	0	-	0	-	0	-	0	0	0
	No. 1 Khalihamari	288661	162	150	40	352	-	0	1	1	62	351	63	352
	No. 2 Kahikuchi	288662	77	93	18	188	-	0	-	0	41	188	41	188
	Hatokhola	288663	6	5	1	12	-	0	-	0	2	12	2	12



	Puthimari	28866 4	0	0	0	0	-	0	-	0	-	0	0	0
	No. 1 Bormutharani	28866 5	352	366	122	840	-	0	-	0	154	840	154	840
	No. 2 Bormutharani	28866 6	379	324	67	770	-	0	-	0	145	770	145	770
	No. 2 Khalihamari	28866 7	72	78	18	168	-	0	-	0	31	168	31	168
<b>8. Hatigarh</b>	Chengeli Pathar	28862 0	908	874	192	1,974	3	17	286	1,470	95	487	384	1,974
	Hatigarh	28870 5	903	837	267	2,007	1	3	175	961	190	1043	365	2,007
	Nalanipam	28870 6	216	205	48	469	-	0	2	11	90	458	92	469
	No. 2 Kochoiting	28870 7	517	508	151	1,176	-	0	55	300	162	876	217	1,176
	Bharalichuk	28877 0	879	873	214	1,966	3	15	42	215	343	1736	388	1,966
	Nalanipam Konch	288771	527	521	85	1,133	2	10	85	390	160	733	248	1,133
	Dihingia Block	28877 2	237	246	66	549	-	0	33	190	63	359	96	549
	Telijan Pathar	28881 5	2	2	0	4	-	0	-	0	2	4	2	4
	No. 1 Kochoiting	288712	295	299	75	669	-	0	56	319	62	350	118	669
	No. 2 Bahralichuk	288713	1,051	1,037	208	2,296	24	106	83	372	406	1818	513	2,296
	Telijan	28882 5	0	0	0	0	-	0	-	0	-	0	0	0
<b>9. Jiadhal</b>	Kulapathar	28876 8	668	652	154	1,474	14	66	110	516	189	892	313	1,474
	No. 1 Lalukijan	28859 5	465	429	140	1,034	7	41	11	66	160	927	179	1,034
	Lalukijan N.C	28860 5	115	101	38	254	1	1	9	51	37	202	47	254
	Kamalpur	28860 6	752	676	227	1,655	-	0	10	61	273	1594	283	1,655
	Jiadhal PGR	28860 7	108	96	45	249	-	0	32	182	12	67	44	249



	Tekjuri Miri	288609	518	479	199	1,196	-	0	138	944	37	252	175	1,196
	Jiadhhal Konch	288610	94	99	22	215	-	0	1	4	39	211	40	215
	Jiadhhal Tinigharia	288611	239	206	72	517	-	0	-	0	80	517	80	517
	JiadhhalTinig haria Kekuri	288612	334	301	135	770	-	0	91	627	21	143	112	770
	Dihiri Chapori	288613	121	120	59	300	-	0	36	241	9	59	45	300
	Khalihamari Pathar	288614	181	182	56	419	-	0	57	341	13	78	70	419
	Jiadhhal Dighalgarha	288709	646	625	176	1,447	2	14	186	1,158	44	275	232	1,447
	No. 2 Gopak Sonowal	288710	333	343	109	785	-	0	102	658	20	127	122	785
	Gopak	288711	566	565	122	1,253	1	8	137	754	89	491	227	1,253
	No. 1 Gopak Sonowal	288716	197	176	40	413	-	0	52	273	27	140	79	413
	No. 2 Nareng	288717	83	97	32	212	-	0	27	177	5	35	32	212
	Naharbari	288719	347	325	127	799	0	2	104	657	22	140	127	799
	Jiadhhal Miri Pathar	288598	44	42	11	97	-	0	-	0	17	97	17	97
	Sabari Kalia	288602	280	290	89	659	-	0	93	570	14	89	107	659
	Layeng Gaon	288816	52	63	9	124	-	0	-	0	26	124	26	124
	Jiadhhal PGR(1)	288615	0	0	0	0	-	0	-	0	-	0	0	0
<b>10. Khubalia</b>	Bakal Gaon	288800	624	569	121	1,314	58	315	1	7	184	992	244	1,314
	Na-Pam Gaon	288804	53	44	9	106	-	0	-	0	21	106	21	106
	Pahukarijan	288806	18	20	3	41	-	0	-	0	7	41	7	41
	Bhehpara Habi	288807	326	323	69	718	1	1	4	20	152	697	157	718



	Khubalia	288808	460	445	104	1,009	26	133	4	22	166	854	196	1,009
	Hilodari Block	288809	858	838	181	1,877	5	27	36	178	336	1672	377	1,877
	Dusutimukh Miri Pathar	288810	678	705	199	1,582	1	1	208	1,236	57	345	266	1,582
	Bhehpara Na-Pam	288813	157	150	25	332	-	0	-	0	68	332	68	332
	Bhehpara	288814	115	102	22	239	-	0	1	3	60	236	61	239
	Simaluguri	288803	76	81	16	173	-	0	11	68	17	105	28	173
	Bangalmar Miri Pathar	288820	0	0	0	0	-	0	-	0	-	0	0	-
11. Lakhipathar	Bongalmari Dhunaguri	288583	117	127	43	287	1	7	2	12	49	268	52	287
	Bongalmari Dhunaguri-2	288584	123	104	26	253	-	0	-	0	44	253	44	253
	No. 1 Meleki	288586	305	312	110	727	33	205	13	80	71	442	117	727
	Dakhin Subahi	288587	106	105	25	236	-	0	-	0	47	236	47	236
	No. 2 Meleki	288588	261	284	113	658	1	7	62	398	40	253	103	658
	Lakhipathar Morisuti	288735	356	340	113	809	-	0	82	519	46	290	128	809
	No. 1 Lakhipathar	288736	381	369	126	876	6	38	97	569	46	269	149	876
	No.2 Lakhipathar	288737	523	541	163	1,227	62	352	93	525	62	350	217	1,227
	Baruah Gaon	288738	288	301	96	685	2	10	78	409	51	266	131	685
	No. 1 Baruah Gaon	288739	184	199	47	430	-	0	1	5	79	425	80	430
	Pachim Subahi	288740	284	284	106	674	-	0	-	0	104	674	104	674
	Pub Subahi	288741	240	221	64	525	-	0	-	0	104	525	104	525



	Borajan Adi	28874 2	165	155	53	373	1	3	16	108	39	262	56	373
	Raiting No. 1	28874 4	389	373	117	879	-	0	2	13	150	866	152	879
	Raiting N.C No. 2	28874 5	228	193	62	483	-	0	13	78	70	405	83	483
	Bechamara	28874 6	467	447	196	1,110	1	5	114	859	33	246	147	1,110
	Jamukguri Lakhipathar	28856 6	180	146	45	371	-	0	1	5	64	366	65	371
	Chilani Adi	28856 4	82	91	32	205	-	0	5	32	29	173	34	205
	Mopi Adi	28874 3	7	4	4	15	-	0	-	0	2	15	2	15
	Baligaon	28882 9	114	108	37	259	-	0	27	167	15	92	42	259
12. Moridhal	Hahchora(1)	28872 7	87	70	17	174	-	0	1	4	32	170	33	174
	Gutung Na- pam	28872 8	156	161	47	364	-	0	2	11	56	353	58	364
	Gutung Gaon	28873 0	296	252	77	625	-	0	-	0	111	625	111	625
	No. 2 Joktali	288731	76	74	24	174	-	0	-	0	35	174	35	174
	Majgaon	28873 2	171	158	40	369	-	0	-	0	68	369	68	369
	Hehchewa	28873 3	104	116	33	253	-	0	-	0	51	253	51	253
	Kanibil	28874 7	55	63	23	141	-	0	1	6	21	135	22	141
	Kanibil N.C	28874 8	215	209	55	479	-	0	-	0	91	479	91	479
	Perabhari	28874 9	228	210	63	501	-	0	-	0	91	501	91	501
	No. 2 Baligaon	28875 0	158	172	48	378	2	2	46	267	17	109	65	378
	No. 1 Kathalguri	28875 3	51	59	18	128	-	0	9	47	15	81	24	128
	Hahsora	28875 4	129	119	28	276	-	0	10	56	41	220	51	276



	Rangpuria	288755	110	112	14	236	-	0	-	0	50	2366	50	2,366
	Moridhal Miri	288756	91	89	35	215	12	67	5	25	23	123	40	215
	Naharani	288757	128	153	45	326	-	0	-	0	65	326	65	326
	Borphukan Block	288758	190	209	68	467	-	0	-	0	90	467	90	467
	Moridhal Ghat	288759	236	221	47	504	-	0	1	2	106	502	107	504
	No. 2 Khajua	288760	452	415	112	979	-	0	54	285	131	694	185	979
	No. 2 Kathalguri	288761	691	671	148	1,510	-	0	154	807	135	703	289	1,510
	Jamuguri	288779	279	247	50	576	-	0	-	0	113	576	113	576
	Borphukan	288780	163	177	54	394	2	9	6	34	60	351	67	394
	Kalpanapur	288781	122	122	37	281	-	0	-	0	48	281	48	281
	Juktali	288764	230	208	60	498	-	0	-	0	95	498	95	498
	No-1 Khajua	288778	303	296	66	665	-	0	-	0	125	665	125	665
13. Naruathan	Balijan	288631	66	75	16	157	-	0	-	-	33	157	33	157
	Garubandha Block	288632	121	111	24	256	-	0	44	232	5	24	49	256
	Garubandha Pathar	288633	127	117	25	269	-	0	46	242	3	14	49	256
	Kapahtali	288634	115	115	31	261	-	0	1	6	46	255	47	261
	Ratua	288635	115	129	48	292	-	0	24	145	25	147	49	292
	Naepali khuti N.C.	288636	46	48	10	104	-	0	-	-	19	104	19	104
	Chechela	288637	62	48	16	126	2	14	5	26	15	86	22	126
	Jangaghali Block	288638	43	32	13	88	3	16	-	-	14	72	17	88
	No-1 Kechukhana	288639	105	117	28	250	-	0	21	121	22	129	43	250



	Kechukhana N.C.	288640	219	189	48	456	-	0	18	92	73	364	91	456
	Naruathan	288641	481	502	149	1,132	-	0	1	4	200	1128	201	1,132
	Chakala Doloni	288642	57	61	19	137	-	0	-	0	28	137	28	137
	Powa Saikia	288643	224	211	51	486	-	0	-	0	88	486	88	486
	Naruathan N.C	288644	101	88	18	207	-	0	10	51	31	156	41	207
	Laumuri	288645	229	238	64	531	3	14	82	442	14	75	99	531
	No.2 Kechukhana	288647	141	141	26	308	-	0	-	0	60	308	60	308
	Kalakata	288683	292	275	51	618	-	0	-	0	134	618	134	618
	No.2 Powa Saikia	288684	523	509	129	1,161	1	2	-	0	236	1159	237	1,161
	Baithak	288654	66	60	18	144	-	0	-	0	24	144	24	144
	No.2 Chakaladoloni	288630	107	98	24	229	1	4	-	0	46	225	47	229
14. Chamara jan	Changmai Doloni N.C(2)	288616	147	152	46	345	-	0	48	296	8	49	56	345
	Narabil	288617	740	720	225	1,685	0	3	228	1,437	39	245	267	1,685
	Panitola Biock	288618	463	499	132	1,094	0	2	109	684	65	408	175	1,094
	Hechulipam	288619	424	393	92	909	-	0	40	215	129	694	169	909
	Samarajan	288623	242	254	70	566	-	0	-	0	104	566	104	566
	No. 2 Tengapur	288624	298	255	71	624	-	0	1	6	117	618	118	624
	No. 1 Tengapur	288625	79	89	20	188	-	0	-	0	35	188	35	188
	Samarajan N. C	288626	70	64	14	148	-	0	-	0	31	148	31	148
	Goroimari Gaon	288627	282	260	86	628	1	1	89	531	15	96	105	628



	Goroimari Pathar	288628	78	74	26	178	-	0	15	70	22	108	37	178
	No. 1 Changmai Doloni	288608	101	87	23	211	1	5	3	17	37	189	41	211
	DihiriPanitula	288622	193	197	50	440	-	0	17	83	73	357	90	440
15. Uttar Dhemaji	No.1 Rai-Chapori	288734	380	376	99	855	-	0	110	748	16	107	126	855
	Balisori	288568	170	166	68	404	-	0	41	213	37	191	78	404
	Kanku Boloma	288570	35	34	12	81	-	0	9	69	1	12	10	81
	No. 3 Santipur	288573	294	293	93	680	67	383	1	3	51	294	119	680
	No.4 Santipur	288571	177	159	51	387	31	227	-	0	21	160	52	387
	Adi kalia Majgaon	288578	54	49	14	117	-	0	15	93	4	24	19	117
	Ronganadi Bhehjan	288576	213	206	70	489	4	27	41	279	27	183	72	489
	Ranganadi Chapori	288579	111	114	40	265	-	0	33	211	9	54	42	265
	Ranganadi Lachan	288577	107	109	38	254	-	0	29	211	6	43	35	254
	Adi kalia	288580	189	184	61	434	1	1	49	335	14	98	64	434
	Laipulia Mishing	288585	370	350	145	865	-	0	77	582	37	283	114	865
	No.3 Raichapori (II)	288589	651	649	217	1,517	2	11	130	754	129	752	261	1,517
	No.2 Raichapori (I)	288590	464	422	131	1,017	-	0	14	95	140	922	154	1,017
	No.2 Adikalia	288826	85	95	33	213	-	0	30	179	6	34	36	213
	Santipur Bukhigaon	288827	126	141	48	315	-	0	-	0	58	315	58	315
	Ranganadi Lechan (I)	288828	136	124	50	310	-	0	40	259	8	51	48	310



Santipur Borkachari	288830	57	53	13	123	-	0	16	109	2	14	18	123
Khuti Nepali	288831	57	70	18	145	1	7	1	6	22	132	24	145
Ranganadi Baligaon	288832	95	89	33	217	-	0	28	179	6	38	34	217
Santipur Ruhilgaon	288833	55	52	17	124	-	0	-	0	23	124	23	124
Santipur Konch	288834	211	193	56	460	-	0	-	0	82	460	82	460
Santipur Majgaon	288835	301	278	65	644	1	7	-	0	114	637	115	644
Santipur Majgaon Kachari	288836	166	144	54	364	1	2	20	127	37	235	58	364
kumar Gaon	288838	51	48	13	112	-	0	-	0	19	112	19	112
Santipur Arya Basti	288839	98	92	29	219	1	6	-	0	38	213	39	219
Santipur Barman	288841	100	116	30	246	2	16	1	3	34	227	37	246
Santipur-Na-gaon	288842	137	128	58	323	8	47	33	194	14	82	55	323
Santipur Boragaon	288843	64	54	22	140	-	0	16	118	3	22	19	140
Tanganapara Nepali	288791	139	119	41	299	-	0	-	0	45	299	45	299
No.2 Raichapori Dolopa	288725	204	217	85	506	-	0	62	412	14	94	76	506
No.4 Raichapori Dolopa	288726	77	92	25	194	-	0	-	0	39	194	39	194
Kanku Adi	288569	63	56	15	134	-	0	1	3	24	131	25	134
Santipur No.1	288575	105	93	32	230	21	145	-	0	12	85	33	230
Thuri	288572	54	43	21	118	-	0	-	0	18	118	18	118
Uli Taw	288582	15	18	1	34	-	0	5	33	0	1	5	34



No.3 Das Gaon	28883 7	181	148	61	390	-	0	-	0	64	390	64	390
Lakhimijan	28856 7	55	39	11	105	-	0	10	61	7	44	17	105
No.1 Bishnupur	288591	317	261	73	651	-	0	-	0	126	651	126	651
Tanganapara Nepali	28884 0	132	102	40	274	4	23	-	0	44	251	48	274
No.1 Adi Kalia	28858 1	110	95	13	218	1	4	31	201	2	13	34	218
<b>Total</b>		<b>64,403</b>	<b>62,340</b>	<b>17,513</b>	<b>1,44,256</b>	<b>1,345</b>	<b>8,026</b>	<b>7,285</b>	<b>42,679</b>	<b>17,341</b>	<b>99,982</b>	<b>25,971</b>	<b>1,50,687</b>

## Annexure II- Blockwise Land Use Pattern of the District

### Block - Machkhowa

				Area under Agriculture			
--	--	--	--	------------------------	--	--	--



Sl. No.	Name of the Gaon panchayat	Name of the Villges Covered	Total Geographical Area	Gross Cropped Area (1)	Net Shown Area (2)	Area shown morethan once (1-2)	Cropping Intensity (%)	Area under Forest	Area under waste land	Area under other uses
1	Bengenagarah	No.2 phatihabam	63.36	50.69	35.48	15.21	142.86	-	-	-
		No.1 phatihabam	79.08	63.26	44.28	18.98	142.86	-	-	-
		No.3 Kaitong	19.28	15.42	10.80	4.63	142.86	-	-	-
		No.1 Kaitong	79.08	63.26	44.28	18.98	142.86	-	-	-
		No.2 Kaitong	31.9	25.52	17.86	7.66	142.86	-	-	-
		Borajan Dhipaguri	30.1	24.08	16.86	7.22	142.86	-	-	-
		Bengenagarah Chamuah	137.34	109.87	76.91	32.96	142.86	-	-	-
		No.3 Bengenagarah	237.74	190.19	133.13	57.06	142.86	-	-	-
		No.2 Bengenagarah	173.69	138.95	97.27	41.69	142.86	-	-	-
		Bengenagarah Naharani	207.42	165.94	116.16	49.78	142.86	-	-	-
		Bengenagarah Gaon	138.58	110.86	77.60	33.26	142.86	-	-	-
2	Jorkata	Solmara Pathar	206.87	165.50	115.85	49.65	142.86	-	-	-
		Solmara Gaon	111.25	89.00	62.30	26.70	142.86	-	-	-
		Dakhin Jorkata	210.29	168.23	117.76	50.47	142.86	-	-	-
		Jorkata Nepali	135.18	108.14	75.70	32.44	142.86	-	-	-
		Jorkata Konch	85.09	68.07	47.65	20.42	142.86	-	-	-
		No.1 Lutachur	197.57	158.06	110.64	47.42	142.86	-	-	-
		Rajabari Gaon	128.53	102.82	71.98	30.85	142.86	-	-	-
		Khalihamari No.1 & 2	176.59	141.27	98.89	42.38	142.86	-	-	-
		No.3 Khalihamari	185.47	148.38	103.86	44.51	142.86	-	-	-
		Khalihamari Salmari	228.75	183.00	128.10	54.90	142.86	-	-	-
		Khalihamari Na-Pamua	331.83	265.46	185.82	79.64	142.86	-	-	-
		No.1 Tapit	200.53	160.42	112.30	48.13	142.86	-	-	-
		No. 2 Tapit	152.09	121.67	85.17	36.50	142.86	-	-	-



3	Pub-Machkhowa	No.2 Lutachur Gaon	300.71	240.57	168.40	72.17	142.86	-	-	-
		Durpadi Pathar	137.72	110.18	77.12	33.05	142.86	-	-	-
		Jorkata Ahom	111.15	88.92	62.24	26.68	142.86	-	-	-
		Deogharia	53.33	42.66	29.86	12.80	142.86	-	-	-
		No.2 Deogharia Lamu	195.43	156.34	109.44	46.90	142.86	-	-	-
		Deogharia Lamu	132.22	105.78	74.04	31.73	142.86	-	-	-
		Gohain Bilotia	280.22	224.18	156.92	67.25	142.86	-	-	-
		Seujia Pathar Gohain	83.17	66.54	46.58	19.96	142.86	-	-	-
		Sawaria Gaon	134.73	107.78	75.45	32.34	142.86	-	-	-
		Arimatta Garh	75.41	60.33	42.23	18.10	142.86	-	-	-
		No.2 Pahukhowa	138.4	110.72	77.50	33.22	142.86	-	-	-
		No.1 Pahukhowa	415.8	332.64	232.85	99.79	142.86	-	-	-
4	Machkhowa	Pathalial	302.48	241.98	169.39	72.60	142.86	-	-	-
		Borpak gaon	222.91	178.33	124.83	53.50	142.86	-	-	-
		Borpak Jiamoria	66.96	53.57	37.50	16.07	142.86	-	-	-
		Borpak Bhareki	190.75	152.60	106.82	45.78	142.86	-	-	-
		Borpak Miri	59.1	47.28	33.10	14.18	142.86	-	-	-
		Seujia Pathar	198.44	158.75	111.13	47.63	142.86	-	-	-
		Dewaguri	95.75	76.60	53.62	22.98	142.86	-	-	-
5	Sissimukh	Kuhimari	205.43	164.34	115.04	49.30	142.86	-	-	-
		Sissi Bongali	55.28	44.22	30.96	13.27	142.86	-	-	-
		Jorkata Bongali	163.64	130.91	91.64	39.27	142.86	-	-	-
		Sissi Siri Kali	73.56	58.85	41.19	17.65	142.86	-	-	-
		No.1 Deori Gaon	39.12	31.30	21.91	9.39	142.86	-	-	-
		Abeeda Pathar	71.58	57.26	40.08	17.18	142.86	-	-	-
		No.1 Karmi pathar	151.52	121.22	84.85	36.36	142.86	-	-	-
		No.2 Karmi pathar	184.6	147.68	103.38	44.30	142.86	-	-	-
Total		51	7687.02	6149.616	4304.7312	1844.8848	7285.71	0	0	0



## Block - Bordoloni

Sl. No.	Name of the Gaon panchayat	Name of the Villges Covered	Total Geographical Area	Area under Agriculture				Area in Hac		
				Gross Cropped Area (1)	Net Shown Area (2)	Area shown morethan once (1-2)	Cropping Intensity (%)	Area under Forest	Area under waste land	Area under other uses
1	Bhebeli	Na-Noi Taring N.C.	431.50	362.46	253.72	108.74	142.86	-	-	-
		Bhebeli gaon	990.19	831.76	582.23	249.53	142.86	-	-	-
		Kowpatani	223.00	187.32	131.12	56.20	142.86	-	-	-
		Kowpatani N.C.	392.77	329.93	230.95	98.98	142.86	-	-	-
		Na-Noi Taring .	120.00	100.80	70.56	30.24	142.86	-	-	-
		Na-Noi Taring N.C.(II)	490.00	411.60	288.12	123.48	142.86	-	-	-
		Bhuma	195.00	163.80	114.66	49.14	142.86	-	-	-
		Gosaibari N.C.	195.00	163.80	114.66	49.14	142.86	-	-	-
		Bhebeli N.C.	1437.59	1207.58	845.30	362.27	142.86	-	-	-
		No.1 Bhebeli N.C.	195.00	163.80	114.66	49.14	142.86	-	-	-
		Deodubi Koibort	178.82	150.21	105.15	45.06	142.86	-	-	-
		Na-Pam Berbhanga N.C.	419.00	351.96	246.37	105.59	142.86	-	-	-
		Katari Pathar	103.73	87.13	60.99	26.14	142.86	-	-	-
		Bhebeli Pathar	1437.59	1207.58	845.30	362.27	142.86	-	-	-
2	Bordoloni	No.3 Tarong	489.00	410.76	287.53	123.23	142.86	-	-	-
		Koibrtr Gaon	28.00	23.52	16.46	7.06	142.86	-	-	-
		Dihingia Gaon	211.00	177.24	124.07	53.17	142.86	-	-	-
		Dihingia Path	180.00	151.20	105.84	45.36	142.86	-	-	-
		Bah-katika gaon	326.00	273.84	191.69	82.15	142.86	-	-	-
		Majgaon	65.00	54.60	38.22	16.38	142.86	-	-	-
		Bah-kati Path	57.00	47.88	33.52	14.36	142.86	-	-	-
		Morolchuk	270.00	226.80	158.76	68.04	142.86	-	-	-
		Burhakurhi	219.00	183.96	128.77	55.19	142.86	-	-	-
		Burhakurhi N.C	195.00	163.80	114.66	49.14	142.86	-	-	-
		Randhanikhaiti N.C	195.00	163.80	114.66	49.14	142.86	-	-	-
		Khanamukhanchal	195.00	163.80	114.66	49.14	142.86	-	-	-
		Gurathali	137.00	115.08	80.56	34.52	142.86	-	-	-
		No.1 Gurhathali Block	19.00	15.96	11.17	4.79	142.86	-	-	-
		No.2 Gurhathali Block	19.00	15.96	11.17	4.79	142.86	-	-	-
		Gurathali N.C.	195.00	163.80	114.66	49.14	142.86	-	-	-



3		Sapakhati N.C	195.00	163.80	114.66	49.14	142.86	-	-	-
		Abhayapuri	77.00	64.68	45.28	19.40	142.86	-	-	-
		Kerimeri	195.00	163.80	114.66	49.14	142.86	-	-	-
		Paniyemora N.C	195.00	163.80	114.66	49.14	142.86	-	-	-
	Borbam	Borbila Bhebeli	179.00	150.36	105.25	45.11	142.86	-	-	-
		Borbila Chapori N.C.	758.00	636.72	445.70	191.02	142.86	-	-	-
		No. 1 Salmari	157.00	131.88	92.32	39.56	142.86	-	-	-
		Borbam Deori 1/2	363.00	304.92	213.44	91.48	142.86	-	-	-
		Borbam Gaon	88.00	73.92	51.74	22.18	142.86	-	-	-
		Borbam Path	35.00	29.40	20.58	8.82	142.86	-	-	-
		Garubandha 1/2 (Part)	214.00	179.76	125.83	53.93	142.86	-	-	-
		Borbam Dihingia	153.00	128.52	89.96	38.56	142.86	-	-	-
		No. 1 Salmari N.C.	757.00	635.88	445.12	190.76	142.86	-	-	-
		Maicha Gaon	118.00	99.12	69.38	29.74	142.86	-	-	-
		Phat-Kalia	74.00	62.16	43.51	18.65	142.86	-	-	-
		Maicha Pathar	157.00	131.88	92.32	39.56	142.86	-	-	-
		Holowdunga	155.00	130.20	91.14	39.06	142.86	-	-	-
	Gogamukh	Mainapara Pathar	199.78	167.82	117.47	50.34	142.86	-	-	-
		No.2 Mainapara Miri	121.59	102.14	71.49	30.64	142.86	-	-	-
		No. 1 Mainapara Miri	246.38	206.96	144.87	62.09	142.86	-	-	-
		Chouldhua Bali	179.08	150.43	105.30	45.13	142.86	-	-	-
		Chouldhua Gaon	151.35	127.13	88.99	38.14	142.86	-	-	-
		Lagasung Nepali	134.74	113.18	79.23	33.95	142.86	-	-	-
		Digihali Pathar N.C	683.61	574.23	401.96	172.27	142.86	-	-	-
		Gogamukh Pathar	111.46	93.63	65.54	28.09	142.86	-	-	-
		Gogamukh Gaon (Miri)	0.00	0.00	0.00	0.00	0.00	-	-	-
		No. 1 Gogamukh	126.69	106.42	74.49	31.93	142.86	-	-	-
5	Joyrampur	No 2 Boijantipur	758.00	636.72	445.70	191.02	142.86	-	-	-
		Borbila Chutiakari	132.00	110.88	77.62	33.26	142.86	-	-	-
		Sankarpur N.C	758.00	636.72	445.70	191.02	142.86	-	-	-
		No. 2 Kalyanpur	758.00	636.72	445.70	191.02	142.86	-	-	-
		No. 1 Boijantipur	113.79	95.58	66.91	28.68	142.86	-	-	-
		Panbari	75.00	63.00	44.10	18.90	142.86	-	-	-
		No. 1 Tekjuri	125.00	105.00	73.50	31.50	142.86	-	-	-
		Joyrampur	157.00	131.88	92.32	39.56	142.86	-	-	-
		Sankarpur	85.00	71.40	49.98	21.42	142.86	-	-	-
		Tarajan Adi gaon	135.77	114.05	79.83	34.21	142.86	-	-	-
		Chilani Adi	253.47	212.91	149.04	63.87	142.86	-	-	-



		No. 2 Salmari	258.00	216.72	151.70	65.02	142.86	-	-	-
		Kalyanpur	44.00	36.96	25.87	11.09	142.86	-	-	-
		Kechakathoni	200.80	168.67	118.07	50.60	142.86	-	-	-
		Lutikijan	100.00	84.00	58.80	25.20	142.86	-	-	-
		Salmari N.C.	758.00	636.72	445.70	191.02	142.86	-	-	-
		Kechakathoni	200.80	168.67	118.07	50.60	142.86	-	-	-
6	Kachutali	Dirpai Bongali	183.15	153.85	107.69	46.15	142.86	-	-	-
		No. 5 Dirpai Chapori	109.10	91.64	64.15	27.49	142.86	-	-	-
		No.4 Dirpai Chapori	103.20	86.69	60.68	26.01	142.86	-	-	-
		No.3 Dirpai Chapori	122.90	103.24	72.27	30.97	142.86	-	-	-
		No. 2 Dirpai Chapori	224.54	188.61	132.03	56.58	142.86	-	-	-
		No. 1 Tarajan Chapori	220.66	185.35	129.75	55.61	142.86	-	-	-
		No. 2 Tarajan Chapori	161.82	135.93	95.15	40.78	142.86	-	-	-
		Tarajan N.C	268.00	225.12	157.58	67.54	142.86	-	-	-
		Tarajan Gaon	132.94	111.67	78.17	33.50	142.86	-	-	-
		No. 1 Sonapur Mazi	211.52	177.68	124.37	53.30	142.86	-	-	-
		No. 2 Sonapur Mazi	290.38	243.92	170.74	73.18	142.86	-	-	-
		No. 3 Sonapur Mazi	198.95	167.12	116.98	50.14	142.86	-	-	-
		No. 4 Sonapur Mazi	545.70	458.39	320.87	137.52	142.86	-	-	-
		Mainapara Chetia	141.89	119.19	83.43	35.76	142.86	-	-	-
		Kayam Gaon	123.64	103.86	72.70	31.16	142.86	-	-	-
		Kachutali Bali Gaon	215.32	180.87	126.61	54.26	142.86	-	-	-
		Gorpara Pathar	132.00	110.88	77.62	33.26	142.86	-	-	-
		Ukhamati Tarajan	203.81	171.20	119.84	51.36	142.86	-	-	-
		No. 1 Kachutali	62.66	52.63	36.84	15.79	142.86	-	-	-
		No. 2 Kachutali	317.65	266.83	186.78	80.05	142.86	-	-	-
		Mongaldoipara	104.00	87.36	61.15	26.21	142.86	-	-	-
		Dirpai NLR Grant	247.92	208.25	145.78	62.48	142.86	-	-	-
		No. 1 Dirpai Chapari	45.00	37.80	26.46	11.34	142.86	-	-	-
7	Latak	Lathiya Sumoni	165.73	139.21	97.45	41.76	142.86	-	-	-
		No. 1 Lathiya	127.29	106.92	74.85	32.08	142.86	-	-	-
		Latak	220.00	184.80	129.36	55.44	142.86	-	-	-
		Berbhanga Gaon	56.00	47.04	32.93	14.11	142.86	-	-	-
		Chelajan Kachari	89.00	74.76	52.33	22.43	142.86	-	-	-
		No. 1 Chelajan Kachari	131.00	110.04	77.03	33.01	142.86	-	-	-
		No. 1 Betonihola	165.00	138.60	97.02	41.58	142.86	-	-	-
		Ratuamiri	67.00	56.28	39.40	16.88	142.86	-	-	-
		Borguri	16.00	13.44	9.41	4.03	142.86	-	-	-
		No. 1 Chutiakari	83.00	69.72	48.80	20.92	142.86	-	-	-



		Betanihola Simoluanu N.C	419.00	351.96	246.37	105.59	142.86	-	-	-
		Goroimari Bangali	152.00	127.68	89.38	38.30	142.86	-	-	-
		Bordoibambagan 19 FC Grant	202.00	169.68	118.78	50.90	142.86	-	-	-
		Bordoibam Chahbagan 67 Amguri	108.00	90.72	63.50	27.22	142.86	-	-	-
		Bordoibambagan NLR No. 296 Grant	14.00	11.76	8.23	3.53	142.86	-	-	-
		Bordoibambagan NLR No. 295	20.00	16.80	11.76	5.04	142.86	-	-	-
		Bordoibam Bagan 181/178/201/202/203/30 Chah Myadi	40.00	33.60	23.52	10.08	142.86	-	-	-
		Bordoibambagan No 2 Chahmyadi	40.00	33.60	23.52	10.08	142.86	-	-	-
		Bordoibambagan 21 FS Grant	231.00	194.04	135.83	58.21	142.86	-	-	-
		Bordoibambagan No.1/10 Myadi	62.00	52.08	36.46	15.62	142.86	-	-	-
		Chutiakari Gaon	194.00	162.96	114.07	48.89	142.86	-	-	-
		Bordoibambagan Bongali	112.00	94.08	65.86	28.22	142.86	-	-	-
		Sigiya N.C.	195.00	163.80	114.66	49.14	142.86	-	-	-
		Bordoibambagan No. 1 Chahmyadi	47.00	39.48	27.64	11.84	142.86	-	-	-
		Bordoibambagan 1/2 Myadi	34.00	28.56	19.99	8.57	142.86	-	-	-
		Gorimari Asomiya	419.00	351.96	246.37	105.59	142.86	-	-	-
		Bordoibam Bhareki	6.00	5.04	3.53	1.51	142.86	-	-	-
		No. 1 Patit Bhumi Darkhast	106.03	89.07	62.35	26.72	142.86	-	-	-
8	Madhya Mingmung	Thaigerguri	107.72	90.48	63.34	27.15	142.86	-	-	-
		Kirshnapur	54.00	45.36	31.75	13.61	142.86	-	-	-
		Bamchenia No. 1/2	401.61	337.35	236.15	101.21	142.86	-	-	-
		Choultalpur	38.44	32.29	22.60	9.69	142.86	-	-	-
		Majarbari	187.42	157.43	110.20	47.23	142.86	-	-	-
		No. 1 Kadamguri	161.37	135.55	94.89	40.67	142.86	-	-	-
		No.2 Kadamguri	91.70	77.03	53.92	23.11	142.86	-	-	-
		Owguri	98.89	83.07	58.15	24.92	142.86	-	-	-



		Kadamguri Kachari Pathar (Kadamguri N.C)	26.77	22.49	15.74	6.75	142.86	-	-	-
		Krishnapur N.C	25.12	21.10	14.77	6.33	142.86	-	-	-
		Dirpai Santipur Gaon	397.74	334.10	233.87	100.23	142.86	-	-	-
		No. 1 Dharmapur	75.02	63.02	44.11	18.91	142.86	-	-	-
		No. 2 Dharmapur	45.11	37.89	26.52	11.37	142.86	-	-	-
		No. 3 Dharmapur	59.17	49.70	34.79	14.91	142.86	-	-	-
		Naharbari Salmari N.C. (Naharbari Solmari Kachari Bilpathar)	157.00	131.88	92.32	39.56	142.86	-	-	-
9	Michamari	Ghatapathar	129.00	108.36	75.85	32.51	142.86	-	-	-
		Michamari	105.45	88.58	62.00	26.57	142.86	-	-	-
		Mongoloti	128.00	107.52	75.26	32.26	142.86	-	-	-
		No.2 Salmari N.C	490.00	411.60	288.12	123.48	142.86	-	-	-
		Padumoni	238.57	200.40	140.28	60.12	142.86	-	-	-
		Kakoiyal	189.09	158.84	111.18	47.65	142.86	-	-	-
		Ghatapathar Bali	145.31	122.06	85.44	36.62	142.86	-	-	-
		Hiloimarikhat	113.62	95.44	66.81	28.63	142.86	-	-	-
		Chenia Deori	243.99	204.95	143.47	61.49	142.86	-	-	-
		Kakoyal N.C.	606.21	509.22	356.45	152.76	142.86	-	-	-
		Baruah Pathar	121.46	102.03	71.42	30.61	142.86	-	-	-
		Kalita Gubharial	340.00	285.60	199.92	85.68	142.86	-	-	-
		Deogharbari	73.00	61.32	42.92	18.40	142.86	-	-	-
10	Mingmung	Uriamguri	250.60	210.50	147.35	63.15	142.86	-	-	-
		Kayambor Pathar	167.92	141.05	98.74	42.32	142.86	-	-	-
		Kathalguri 1/2 (miri)	318.58	267.61	187.33	80.28	142.86	-	-	-
		Mingmung Horiyani N.C.	803.22	674.70	472.29	202.41	142.86	-	-	-
		Ghasi Pathar	294.12	247.06	172.94	74.12	142.86	-	-	-
		Kailashpur	152.00	127.68	89.38	38.30	142.86	-	-	-
		Madanpur	354.00	297.36	208.15	89.21	142.86	-	-	-
		Pishola	200.81	168.68	118.08	50.60	142.86	-	-	-
		Chengelisuti	266.00	223.44	156.41	67.03	142.86	-	-	-
		Parbotipur	113.00	94.92	66.44	28.48	142.86	-	-	-
		Bongalijan	282.00	236.88	165.82	71.06	142.86	-	-	-
		No.2 Chengalisuti	284.00	238.56	166.99	71.57	142.86	-	-	-
		Mingmung Badoti	148.81	125.00	87.50	37.50	142.86	-	-	-
		Jengrai Gaon	134.72	113.16	79.22	33.95	142.86	-	-	-



		Jengrai Satgharia	296.49	249.05	174.34	74.72	142.86	-	-	-
		No. 2 Paharpur	258.00	216.72	151.70	65.02	142.86	-	-	-
		Bogipung	202.00	169.68	118.78	50.90	142.86	-	-	-
		Paharpur	345.00	289.80	202.86	86.94	142.86	-	-	-
		Dirpai Adi Gaon	247.00	207.48	145.24	62.24	142.86	-	-	-
		Champak Siju	332.00	278.88	195.22	83.66	142.86	-	-	-
		Sagum	149.00	125.16	87.61	37.55	142.86	-	-	-
		Mingmung	156.49	131.45	92.02	39.44	142.86	-	-	-
		Hime Adi	98.00	82.32	57.62	24.70	142.86	-	-	-
		Germe Adi	106.00	89.04	62.33	26.71	142.86	-	-	-
		Rate Adi	195.00	163.80	114.66	49.14	142.86	-	-	-
11	Naharbari	Lagasung Kachari	275.52	231.44	162.01	69.43	142.86	-	-	-
		Parght Sumoni N.C	638.62	536.44	375.51	160.93	142.86	-	-	-
		Purana Parghat 1/2	282.48	237.28	166.10	71.18	142.86	-	-	-
		Tingiri Gaon	67.00	56.28	39.40	16.88	142.86	-	-	-
		Tingiri N.C.	419.00	351.96	246.37	105.59	142.86	-	-	-
		Nahabari N.C	418.00	351.12	245.78	105.34	142.86	-	-	-
		Adyut Tenga Kulatalia N.C	419.00	351.96	246.37	105.59	142.86	-	-	-
		Dipa N.C.	683.61	574.23	401.96	172.27	142.86	-	-	-
12	Nalbari	Narayanpur	516.86	434.16	303.91	130.25	142.86	-	-	-
		Dhansiripur Solcholi	147.68	124.05	86.84	37.22	142.86	-	-	-
		Phulguri	143.04	120.15	84.11	36.05	142.86	-	-	-
		Kadamtola Pathar	216.14	181.56	127.09	54.47	142.86	-	-	-
		Bordhuyan	148.00	124.32	87.02	37.30	142.86	-	-	-
		Sonapur No.5	78.52	65.96	46.17	19.79	142.86	-	-	-
		Sonapur No.6	50.80	42.67	29.87	12.80	142.86	-	-	-
		Kangupur	268.00	225.12	157.58	67.54	142.86	-	-	-
		Sayengia	143.51	120.55	84.38	36.16	142.86	-	-	-
		Dhunaguri Nepali	96.00	80.64	56.45	24.19	142.86	-	-	-
		Barobhuyan	160.00	134.40	94.08	40.32	142.86	-	-	-
		Dhunaguri Ahom	106.03	89.07	62.35	26.72	142.86	-	-	-
		Gobinapur	477.11	400.77	280.54	120.23	142.86	-	-	-
13	Ukhamati	Mingmung Gorpoarh	218.31	183.38	128.37	55.01	142.86	-	-	-
		Manipuri Kachari	300.89	252.75	176.92	75.82	142.86	-	-	-
		Ukhamati Pathar	436.50	366.66	256.66	110.00	142.86	-	-	-
		Naharbari Kachari	142.30	119.53	83.67	35.86	142.86	-	-	-
		Dakhin Nalbari	206.00	173.04	121.13	51.91	142.86	-	-	-
		Rupahi Kukurachowa	141.91	119.20	83.44	35.76	142.86	-	-	-
		Gorporah Gaon	299.11	251.25	175.88	75.38	142.86	-	-	-



		Betbari	157.71	132.48	92.73	39.74	142.86	-	-	-
		Ukhamati Nepali	389.15	326.89	228.82	98.07	142.86	-	-	-
		Garpara	147.42	123.83	86.68	37.15	142.86	-	-	-
		Jarai	185.58	155.89	109.12	46.77	142.86	-	-	-
	<b>Total</b>	<b>210</b>	<b>47619.64</b>	<b>40000.50</b>	<b>28000.35</b>	<b>12000.15</b>	<b>29857.14</b>	<b>0.00</b>	<b>0.00</b>	<b>0.00</b>

## Block- Murkongselek

Sl. No.	Name of the Gaon panchayat	Name of the Villges Covered	Total Geographical Area	Area under Agriculture				Area under Forest	Area under waste land	Area under other uses
				Gross Cropped Area (1)	Net Shown Area (2)	Area shown morethan once (1-2)	Cropping Intensity (%)			
1	Bahir Jonai	Haripur Deori	93.00	78.12	54.68	23.44	142.87	-	-	-
		Nalanipam	73.00	59.13	41.39	17.74	142.86	-	-	-
		Kerkaer	64.00	51.84	36.29	15.55	142.85	-	-	-
		Ratkey Bogori	50.13	40.6053	28.42	12.18	142.88	-	-	-
		Rohitpur Deori	47.00	38.07	26.65	11.42	142.85	-	-	-
		No. 1 Ratanpur Padi	352.17	285.2577	199.68	85.58	142.86	-	-	-
		Mahmara Pathar	122.13	98.9253	69.25	29.68	142.85	-	-	-
		No.2 Ratanpur Padi	136.42	110.5002	77.35	33.15	142.86	-	-	-
		No.1 Bahir Junai	85.82	69.5142	48.66	20.85	142.86	-	-	-
		Bahir Junai Pathar	59.04	47.8224	33.48	14.35	142.84	-	-	-
		Bahir Junai (Part-1)	41.28	33.4368	23.41	10.03	142.83	-	-	-
		Namoni Ratanpur	37.72	30.5532	21.39	9.17	142.84	-	-	-
		Bolaipam	52.14	42.2334	29.56	12.67	142.87	-	-	-
		Bolai Missing	93.48	75.7188	53.00	22.72	142.87	-	-	-
		No.2 Abhaipur Kachari	8.75	7.0875	4.96	2.13	142.89	-	-	-
		Boginadi	144.70	117.207	82.04	35.16	142.87	-	-	-
		Bera Sonowal	48.00	38.88	27.22	11.66	142.84	-	-	-
		Bera Chapari Kachari	97.00	78.57	55.00	23.57	142.85	-	-	-
		Bera Mech Gaon	35.00	28.35	19.85	8.51	142.82	-	-	-
		Bera Chapari Majgaon	40.00	32.4	22.68	9.72	142.86	-	-	-
		No.3 Luhijan	44.42	35.9802	25.19	10.79	142.84	-	-	-
		No.2 Luhijan	118.50	95.985	67.19	28.80	142.86	-	-	-
		No.1 Luhijan	49.68	40.2408	28.17	12.07	142.85	-	-	-
		No.2 Bahir Junai	108.50	87.885	61.52	26.37	142.86	-	-	-
		Koplong Mahmora	66.93	54.2133	37.95	16.26	142.85	-	-	-
		Mahmara Pathar	100.91	81.7371	57.22	24.52	142.85	-	-	-
		Rava Sonowal	55.00	44.55	31.19	13.37	142.83	-	-	-



2	Gali Sikari	No1 Milonpur	130.00	105.3	73.71	31.59	143.91	-	-	-
		No.3 Sikari	67.00	54.27	37.99	16.28	142.85	-	-	-
		No.2 Sikari	165.00	133.65	93.56	40.10	142.85	-	-	-
		Mechaki Palung	52.00	42.12	29.48	12.64	142.88	-	-	-
		Gali Mechaki	56.00	45.36	31.75	13.61	142.87	-	-	-
		Gali Borbil	23.00	18.63	13.04	5.59	142.87	-	-	-
		Ngbang Gamchuk	191.00	154.71	108.30	46.41	142.85	-	-	-
		Gali Borbil Pathar	10.00	8.1	5.67	2.43	142.86	-	-	-
		No. 1 Gali Ghat	228.00	184.68	129.28	55.40	142.85	-	-	-
		No.2 Gali Ghat	248.00	200.88	140.62	60.26	142.85	-	-	-
		Krishnapur Majdur	33.00	26.73	18.71	8.02	142.86	-	-	-
		Borong Krishnapur Ahomiya	62.00	50.22	35.15	15.07	142.87	-	-	-
		Nahar Bijuli	143.00	115.83	81.08	34.75	142.86	-	-	-
		Jiadhali Gali Ghat	95.00	76.95	53.87	23.09	142.84	-	-	-
		Jiadhali Lakhpathar	68.00	55.08	38.56	16.52	142.84	-	-	-
		Mudoi	56.00	45.36	31.75	13.61	142.87	-	-	-
		Debera Chapari	35.00	28.35	19.85	8.51	142.82	-	-	-
		Junai Mukh Kuli	41.00	33.21	23.25	9.96	142.84	-	-	-
		Junai Mukh Kutum	41.00	33.21	23.25	9.96	142.84	-	-	-
		Charaibari Kampung	36.00	29.16	20.41	8.75	142.87	-	-	-
		Galighat Machkhuwa	85.00	68.85	48.20	20.66	142.84	-	-	-
		Gali Borbil (2)	24.00	19.44	13.61	5.83	142.84	-	-	-
		No. 3 Milanpur	126.00	102.06	71.44	30.62	142.86	-	-	-
		No. 1 Amarpur	74.00	59.94	41.96	17.98	142.85	-	-	-
		Munmuni Chapari	377.00	305.37	213.76	91.61	142.86	-	-	-
		Rangkup Kachari	30.00	24.3	17.01	7.29	142.86	-	-	-
		Majiali Chapori	16.62	13.4622	9.42	4.04	142.91	-	-	-
		Amguri Kachari	55.00	44.55	31.19	13.37	142.83	-	-	-
		Bhalukaguri	20.00	16.2	11.34	4.86	142.86	-	-	-
		Dharampur Boro	65.00	52.65	36.86	15.80	142.84	-	-	-
3	Jonai	No. 1 Cahndapur	96.00	77.76	54.43	23.33	142.86	-	-	-
		Joymaguri	154.71	125.3151	87.72	37.59	142.86	-	-	-
		No.2 Rayang Kuli	161.92	131.1552	91.81	39.35	142.86	-	-	-
		No.1 Rayang Kuli	115.62	93.6522	65.56	28.10	142.85	-	-	-
		No.2 Murkangselek	132.17	107.0577	74.94	32.12	142.86	-	-	-
		No.3 Mukangselek (part 1)	115.61	93.6441	65.55	28.09	142.86	-	-	-
		No. 3 Murkangselek (Part- II)	185.57	150.3117	105.22	45.09	142.85	-	-	-



4	Kemi Jelom	No. 3 Murkangselek (Part -III)	93.78	75.9618	53.17	22.79	142.87	-	-	-
		No. 3 Murkangselek (Part-IV)	117.87	95.4747	66.83	28.64	142.86	-	-	-
		Junai Bajar (City)	87.00	70.47	49.33	21.14	142.85	-	-	-
		No.1 Murkongselek	76.68	62.1108	43.48	18.63	142.85	-	-	-
		No. 2 Tarajan	255.32	206.8092	144.77	62.04	142.85	-	-	-
		No.1 Tarajan	155.32	125.8092	88.07	37.74	142.85	-	-	-
		Leko Abor	224.48	181.8288	127.28	54.55	142.86	-	-	-
		No. 2 Jelom	75.16	60.8796	42.62	18.26	142.84	-	-	-
		No.1 Jelom	243.55	197.2755	138.09	59.18	142.86	-	-	-
		Purani Jelom	11.00	8.91	6.24	2.67	142.79	-	-	-
		Tea Garden (Jelom)	12.00	9.72	6.80	2.92	142.94	-	-	-
		Kemi	160.00	129.6	90.72	38.88	142.86	-	-	-
		Tea Garden (Oriamghat)	26.00	21.06	14.74	6.32	142.88	-	-	-
		Oriamghat No. 1	209.00	169.29	118.50	50.79	142.86	-	-	-
		Oriamghat Nepali	292.00	236.52	165.56	70.96	142.86	-	-	-
		Oriamghat No. 3	13.00	10.53	7.37	3.16	142.88	-	-	-
		Sirung	65.00	52.65	36.86	15.80	142.84	-	-	-
		Nepali Basti (Lakhi Nepali)	132.00	106.92	74.84	32.08	142.86	-	-	-
5	Laimékuri	No. 1 Majulipur	70.00	56.7	39.69	17.01	142.86	-	-	-
		No.3 Karnapur	44.00	35.64	24.95	10.69	142.85	-	-	-
		No. 2 Karnapur	95.00	76.95	53.87	23.09	142.84	-	-	-
		Mechaki Chapori	43.00	34.83	24.38	10.45	142.86	-	-	-
		No. Karnapur	86.00	69.66	48.76	20.90	142.86	-	-	-
		Borong Pipalguri	38.00	30.78	21.55	9.23	142.83	-	-	-
		Borong Telijan	35.00	28.35	19.85	8.51	142.79	-	-	-
		Borong Krishnapur	240.00	194.4	136.08	58.32	142.86	-	-	-
		Borong Krishnapur Kachari	244.00	197.64	138.35	59.29	142.86	-	-	-
		Borong Charaibari	65.00	52.65	36.86	15.80	142.84	-	-	-
		Muktiar	75.00	60.75	42.53	18.23	142.84	-	-	-
		Madhyapur	32.00	25.92	18.14	7.78	142.89	-	-	-
		Borong Arasuti	73.00	59.13	41.39	17.74	142.86	-	-	-
		Borong Tinisuti	98.00	79.38	55.57	23.81	142.85	-	-	-
		Borong Muktiar	38.00	30.78	21.55	9.23	142.83	-	-	-
		No.2 Miri Tako	278.00	225.18	157.63	67.55	142.85	-	-	-
		No. 1 Miri Tako	137.00	110.97	77.68	33.29	142.86	-	-	-



6		No.1 Majulipur (2)	30.00	24.3	17.01	7.29	142.86	-	-	-
		No.2 Majulipur	70.00	56.7	39.69	17.01	142.86	-	-	-
		Lumpung	60.00	48.6	34.02	14.58	142.86	-	-	-
		Adi Tako	85.00	68.85	48.20	20.66	142.84	-	-	-
		Madhabpur	71.00	57.51	40.26	17.25	142.85	-	-	-
		Borong Charaibari Part (4)	66.00	53.46	37.42	16.04	142.86	-	-	-
		Mechaki Oughuli	37.00	29.97	20.98	8.99	142.85	-	-	-
		Ramsing Sitaram Chapori	285.00	230.85	161.60	69.26	142.85	-	-	-
		Mechaki Kailali	316.00	255.96	179.17	76.79	142.86	-	-	-
	Rajakhana	Jonebor Gaon	99.00	80.19	56.13	24.06	142.86	-	-	-
		No. 1 Sunapur	71.00	57.51	40.26	17.25	142.85	-	-	-
		Nahar Detak	21.00	17.01	11.91	5.10	142.82	-	-	-
		No. 2 Junebor Mising	87.00	70.47	49.33	21.14	142.85	-	-	-
		No. 3 Royang Balijan	90.00	72.9	51.03	21.87	142.86	-	-	-
		Rajakhana Mising	128.00	103.68	72.58	31.10	142.85	-	-	-
		No.1 Rajakhana	61.00	49.41	34.59	14.82	142.84	-	-	-
		No. 2 Rajakhana (Garu)	63.00	51.03	35.72	15.31	142.86	-	-	-
		Silikhaguri	67.00	54.27	37.99	16.28	142.85	-	-	-
		Iswar Pathar Mising	51.00	41.31	28.92	12.39	142.84	-	-	-
		No. 2 Sunapur	83.00	67.23	47.06	20.17	142.86	-	-	-
		Iswar Pathar Sonuwal Kachari	7.00	5.67	3.97	1.70	142.82	-	-	-
		Joneekareng Lolitimorang	90.00	72.9	51.03	21.87	142.86	-	-	-
		Jonekareng Rest Camp	48.00	38.88	27.22	11.66	142.84	-	-	-
		Debang Missing Gaon	20.00	16.2	11.34	4.86	142.86	-	-	-
		Jonaki Kareng Chamaibari	40.00	32.4	22.68	9.72	142.86	-	-	-
		Jonekikareng	30.00	24.3	17.01	7.29	142.86	-	-	-
		No.3 Rayang Sukhanala	80.00	64.8	45.36	19.44	142.86	-	-	-
		No. 3 Rajakhana	60.00	48.6	34.02	14.58	142.86	-	-	-
		No.3 Royang Nepali	102.00	82.62	57.83	24.79	142.87	-	-	-
		No. 3 Sunapur Boro	40.00	32.4	22.68	9.72	142.86	-	-	-
		No. 3 Royan Boro	47.00	38.07	26.65	11.42	142.85	-	-	-
		No. 1 Rajakhana	40.00	32.4	22.68	9.72	142.86	-	-	-
		No. 2 Rajakhana Ratanpur	70.00	56.7	39.69	17.01	142.86	-	-	-



7	Ramdhan Dikhari	No.2 Nahar Detakpuli	97.00	78.57	55.00	23.57	142.85	-	-	-
		Naharjun Gaon	40.00	32.4	22.68	9.72	142.86	-	-	-
		Maidangsri	38.00	30.78	21.55	9.23	142.83	-	-	-
		No. 3 Rayng	67.00	54.27	37.99	16.28	142.85	-	-	-
		No. 1 Rajakhana Janatpur	40.00	32.4	22.68	9.72	142.86	-	-	-
		No. 1 Udaipur	55.10	44.631	31.24	13.39	142.86	-	-	-
		Siga Majgaon	36.00	29.16	20.41	8.75	142.87	-	-	-
		Nahar Sumaimari	116.00	93.96	65.77	28.19	142.86	-	-	-
		Maoza Chapori	83.00	67.23	47.06	20.17	142.86	-	-	-
		Ulan Charaibari	71.15	57.6315	40.34	17.29	142.86	-	-	-
		No. 1 Badalpur	76.00	61.56	43.09	18.47	142.86	-	-	-
		Pakariguri	27.00	21.87	15.31	6.56	142.85	-	-	-
		No. 2 Uluwani	94.00	76.14	53.30	22.84	142.85	-	-	-
		Jamuguri	84.00	68.04	47.63	20.41	142.85	-	-	-
		Burisutipara	170.00	137.7	96.39	41.31	142.86	-	-	-
		No.1 Uluwani	102.00	82.62	57.83	24.79	142.87	-	-	-
		Uluwani Maj Gaon	101.00	81.81	57.27	24.54	142.85	-	-	-
		Uluwani Mulan	47.00	38.07	26.65	11.42	142.85	-	-	-
		No. 2 Badalpur	42.00	34.02	23.81	10.21	142.88	-	-	-
		Mulan Pathar	29.00	23.49	16.44	7.05	142.88	-	-	-
		Bogoriguri Madhupur	75.00	60.75	42.53	18.23	142.84	-	-	-
		No. 3 Bogori Guri	46.00	37.26	26.08	11.18	142.87	-	-	-
		Bogoriguri Madhyapur	86.00	69.66	48.76	20.90	142.86	-	-	-
		No.2 Bagori Chapari	127.00	102.87	72.01	30.86	142.86	-	-	-
		No. 2 Mulan	72.00	58.32	40.82	17.50	142.87	-	-	-
		Burisuti Pathar	48.00	38.88	27.22	11.66	142.84	-	-	-
		Bisnupur	67.00	54.27	37.99	16.28	142.85	-	-	-
		Burisuti Kachari	66.00	53.46	37.42	16.04	142.86	-	-	-
		No. 1 Bogori Chapari	132.00	106.92	74.84	32.08	142.86	-	-	-
		Silamari	94.00	76.14	53.30	22.84	142.85	-	-	-
		Tipdoli Burisuti	34.00	27.54	19.28	8.26	142.84	-	-	-
		Uluwani Jaypur	84.00	68.04	47.63	20.41	142.85	-	-	-
		Dikhari Kachari	0.00	0	0.00	0.00	0.00	-	-	-
		No. 5 Ramdhan	160.00	129.6	90.72	38.88	142.86	-	-	-
		No. 3 Dikhari	46.00	37.26	26.08	11.18	142.87	-	-	-
		Dikhari	89.00	72.09	50.46	21.63	142.87	-	-	-
		No. 2 Bordondi	231.00	187.11	130.98	56.13	142.85	-	-	-
		No. 4 Ramdhan	210.00	170.1	119.07	51.03	142.86	-	-	-
		No. 3 Ramdhan	193.00	156.33	109.43	46.90	142.86	-	-	-



		Bordondi Kachari	185.00	149.85	104.90	44.96	142.85	-	-	-
		No. 2 Ramdhan	0.00	0	0.00	0.00	0.00	-	-	-
		Burisuti Bengali	33.00	26.73	18.71	8.02	142.86	-	-	-
		No. 1 Ramdhan	58.00	46.98	32.89	14.09	142.84	-	-	-
		Migang Dolung	40.00	32.4	22.68	9.72	142.86	-	-	-
		Bikrompur	95.00	76.95	53.87	23.09	142.84	-	-	-
8	Rayang Bijoypur	Member Chuk	151.00	122.31	85.62	36.69	142.85	-	-	-
		No.1 Sirampur	164.00	132.84	92.99	39.85	142.85	-	-	-
		No.2 Sirampur	172.00	139.32	97.52	41.80	142.86	-	-	-
		No.2 Rongkok Deori	115.93	93.9033	65.73	28.17	142.86	-	-	-
		No.1 Rongkok Deori	42.17	34.1577	23.91	10.25	142.86	-	-	-
		Bhekeli Kardong Chuk	52.77	42.7437	29.92	12.82	142.86	-	-	-
		Bijoypur Deori	55.83	45.2223	31.66	13.57	142.84	-	-	-
		Namoni Baligaon	120.48	97.5888	68.31	29.28	142.86	-	-	-
		Ujaoni Bijoypur	300.80	243.648	170.55	73.09	142.86	-	-	-
		Bijoypur Ujaoni	105.11	85.1391	59.60	25.54	142.85	-	-	-
		No.3 Sirampur	171.06	138.5586	96.99	41.57	142.86	-	-	-
		Namoni Bali	135.63	109.8603	76.90	32.96	142.86	-	-	-
		Bijoypur Namoni	75.75	61.3575	42.95	18.41	142.86	-	-	-
		Kardong Chuk	134.09	108.6129	76.03	32.58	142.86	-	-	-
		Madhya Lakhipur	70.17	56.8377	39.79	17.05	142.84	-	-	-
		Boro Camp	183.00	148.23	103.76	44.47	142.86	-	-	-
		Namoni Bijoypur	134.80	109.188	76.43	32.76	142.86	-	-	-
		Rakut Kerere	92.05	74.5605	52.19	22.37	142.86	-	-	-
		No.2 Kemere	50.13	40.6053	28.42	12.18	142.88	-	-	-
		No.3 Amritpur Kemere	59.96	48.5676	34.00	14.57	142.85	-	-	-
		No.2 Amritpur Kemere	61.28	49.6368	34.75	14.89	142.84	-	-	-
		No.1 Amritpur Kemere	71.72	58.0932	40.67	17.43	142.84	-	-	-
		Abhaipur Kachari	8.85	7.1685	5.02	2.15	142.80	-	-	-
		Medela Kachari	35.75	28.9575	20.27	8.69	142.86	-	-	-
		Madhyapur Lakhipur	171.06	138.5586	96.99	41.57	142.86	-	-	-
9	Siga	Nahar Bandana	192.00	155.52	108.86	46.66	142.86	-	-	-
		No.2 Milanpur	97.00	78.57	55.00	23.57	142.85	-	-	-
		Nahar Gezera	38.00	30.78	21.55	9.23	142.83	-	-	-
		No.2 Santapur	91.00	73.71	51.60	22.11	142.85	-	-	-
		Ladanguri	40.00	32.4	22.68	9.72	142.86	-	-	-
		Siga Naharguli	79.00	63.99	44.79	19.20	142.87	-	-	-
		Siga Mishing	55.00	44.55	31.19	13.37	142.83	-	-	-
		Siga Gaon	47.00	38.07	26.65	11.42	142.85	-	-	-
		Gali Pathar Sinapur	85.00	68.85	48.20	20.66	142.84	-	-	-



		Siga Ruwad Gaon	53.00	42.93	30.05	12.88	142.86	-	-	-
		Siga Asomia	24.00	19.44	13.61	5.83	142.84	-	-	-
		No.2 Udoi Boro	46.00	37.26	26.08	11.18	142.87	-	-	-
		No.2 Moinapur	97.00	78.57	55.00	23.57	142.85	-	-	-
		No.1 Nahar Bandana	109.58	88.7598	62.13	26.63	142.86	-	-	-
		Joypur	82.00	66.42	46.49	19.93	142.87	-	-	-
		Ladanguri (2)	40.00	32.4	22.68	9.72	142.86	-	-	-
		Thaigirguri	110.00	89.1	62.37	26.73	142.86	-	-	-
		Kathalguri Bihiya	95.00	76.95	53.87	23.09	142.84	-	-	-
		No. 2 Santapur Ladanguri	56.00	45.36	31.75	13.61	142.87	-	-	-
		Gali Pathar Chandrapur	61.00	49.41	34.59	14.82	142.84	-	-	-
		No.1 Bandana	42.00	34.02	23.81	10.21	142.88	-	-	-
		No.2 Nahar Bharbhorphat	59.00	47.79	33.45	14.34	142.87	-	-	-
10	Sile	Bera Nagaon	80.00	64.8	45.36	19.44	142.86	-	-	-
		Bera Chapori sonowal	120.00	97.2	68.04	29.16	142.86	-	-	-
		No.1 Tari Nepali	24.00	19.44	13.61	5.83	142.84	-	-	-
		No.2 Tari Nepali	46.00	37.26	26.08	11.18	142.87	-	-	-
		No.4 Bahir Sille	96.00	77.76	54.43	23.33	142.86	-	-	-
		Malbhog Santipur	51.00	41.31	28.92	12.39	142.84	-	-	-
		Malbhog Mishing	40.00	32.4	22.68	9.72	142.86	-	-	-
		No.3 Bahir Sille	90.00	72.9	51.03	21.87	142.86	-	-	-
		No.1 Bahir Sille	71.72	58.0932	40.67	17.43	142.84	-	-	-
		No.2 Bahir Sille	67.15	54.3915	38.07	16.32	142.87	-	-	-
		Bahir Sille	359.26	291.0006	203.70	87.30	142.86	-	-	-
		No.1 Rigbi	252.25	204.3225	143.03	61.30	142.85	-	-	-
		No.2 Rigbi	145.06	117.4986	82.25	35.25	142.86	-	-	-
		kobuchapori West	86.00	69.66	48.76	20.90	142.86	-	-	-
		Kobuchapori East	37.00	29.97	20.98	8.99	142.85	-	-	-
		Kobuchapori North	43.00	34.83	24.38	10.45	142.86	-	-	-
		Kobuchapori South	60.00	48.6	34.02	14.58	142.86	-	-	-
		No.1 Sivaguri	31.00	25.11	17.58	7.53	142.83	-	-	-
		No.2 Sivaguri	27.00	21.87	15.31	6.56	142.85	-	-	-
		No.3 Sivaguri	35.00	28.35	19.85	8.51	142.82	-	-	-
		Ganeshpur	33.00	26.73	18.71	8.02	142.86	-	-	-
		Jongchar	28.00	22.68	15.88	6.80	142.82	-	-	-
11	Simen Chapori	No.1 Simen Chapori	30.00	24.3	17.01	7.29	142.86	-	-	-
		Simen Koibarta	47.00	38.07	26.65	11.42	142.85	-	-	-



12	Somkong	Sensowa	30.00	24.3	17.01	7.29	142.86	-	-	-
		No.3 Simen Chapori	70.00	56.7	39.69	17.01	142.86	-	-	-
		Kheroni	66.00	53.46	37.42	16.04	142.86	-	-	-
		Handique	59.00	47.79	33.45	14.34	142.87	-	-	-
		No.2 Simen Chapori	80.00	64.8	45.36	19.44	142.86	-	-	-
		Machkhuwa	85.00	68.85	48.20	20.66	142.84	-	-	-
		Bag Gaon	47.00	38.07	26.65	11.42	142.85	-	-	-
		Baruabali	56.00	45.36	31.75	13.61	142.87	-	-	-
		Majgaon	60.00	48.6	34.02	14.58	142.86	-	-	-
		Bag Gaon (2)	49.00	39.69	27.78	11.91	142.87	-	-	-
		Jorhatia	50.00	40.5	28.35	12.15	142.86	-	-	-
		Majgaon (2)	103.00	83.43	58.40	25.03	142.86	-	-	-
		Rongpuria	122.00	98.82	69.17	29.65	142.87	-	-	-
		Dula Kakhoria	70.00	56.7	39.69	17.01	142.86	-	-	-
		Simen Chapori Tinikunia	91.02	73.7262	51.61	22.12	142.85	-	-	-
		Manikpur	15.00	12.15	8.51	3.65	142.77	-	-	-
		Dadhara	214.30	173.583	121.51	52.07	142.85	-	-	-
	Somkong	Somkong Charaibari	144.00	116.64	81.65	34.99	142.85	-	-	-
		Suna Pur	195.00	157.95	110.57	47.39	142.85	-	-	-
		Milonpur	69.00	55.89	39.12	16.77	142.87	-	-	-
		Somkong Boro	65.00	52.65	36.86	15.80	142.84	-	-	-
		Somkong Paguri	81.29	65.8449	46.09	19.75	142.86	-	-	-
		Somkong Namoni Pagro	105.00	85.05	59.54	25.52	142.85	-	-	-
		Hazong Gaon	111.50	90.315	63.22	27.09	142.86	-	-	-
		Banto Gaon	131.29	106.3449	74.44	31.90	142.86	-	-	-
		Lamajan Mishing	64.00	51.84	36.29	15.55	142.85	-	-	-
		Nilakhia	203.84	165.1104	115.58	49.53	142.85	-	-	-
		Lamajan Joipur	71.12	57.6072	40.33	17.28	142.84	-	-	-
		Lamajan Bihia	65.00	52.65	36.86	15.80	142.84	-	-	-
		Lamajan Majgaon	150.00	121.5	85.05	36.45	142.86	-	-	-
		Bilpar Majgaon	93.23	75.5163	52.86	22.65	142.86	-	-	-
		Lamajan Loguti	91.09	73.7829	51.65	22.13	142.85	-	-	-
		No.2 Narayanpur	161.72	130.9932	91.70	39.30	142.85	-	-	-
		Somkong Namkir	52.00	42.12	29.48	12.64	142.88	-	-	-
		Somkong Dambuk	61.07	49.4667	34.63	14.84	142.84	-	-	-
		Tadunia Mishing	48.41	39.2121	27.45	11.76	142.85	-	-	-
		Narayanpur Rabha	96.00	77.76	54.43	23.33	142.86	-	-	-
		Bilpar Namkir	92.31	74.7711	52.34	22.43	142.86	-	-	-



		Chengajan Koibortra	55.00	44.55	31.19	13.37	142.83	-	-	-
		Somkong	76.00	61.56	43.09	18.47	142.86	-	-	-
		Lamajan Domoruguri	95.00	76.95	53.87	23.09	142.84	-	-	-
		Bali Gaon	47.00	38.07	26.65	11.42	142.85	-	-	-
		Bej Guri	55.00	44.55	31.19	13.37	142.83	-	-	-
		No2. Bali Gaon	52.00	42.12	29.48	12.64	142.88	-	-	-
		Zaglung Mishing	153.20	124.092	86.86	37.23	142.86	-	-	-
		Zaglung Boro	45.00	36.45	25.52	10.94	142.83	-	-	-
		Pakori	194.47	157.5207	110.26	47.26	142.86	-	-	-
		Pakori Jolbhorla	103.11	83.5191	58.46	25.06	142.87	-	-	-
		Sonapur Hazong	32.00	25.92	18.14	7.78	142.89	-	-	-
		No.1 Narayanpur	71.00	57.51	40.26	17.25	142.85	-	-	-
		Apsara	65.00	52.65	36.86	15.80	142.84	-	-	-
13	Telam	Lamba Chapori	95.00	76.95	53.87	23.09	142.84	-	-	-
		Jamzing Ne Rly Station	39.00	31.59	22.11	9.48	142.88	-	-	-
		Jamzing Gaon	119.00	96.39	67.47	28.92	142.86	-	-	-
		No.1 Janji	104.00	84.24	58.97	25.27	142.85	-	-	-
		No2.Janji	99.00	80.19	56.13	24.06	142.86	-	-	-
		Jamjing Pathar1,2,3	201.00	162.81	113.97	48.84	142.85	-	-	-
		Komon Selek	15.00	12.15	8.51	3.65	142.77	-	-	-
		Arun Chapori	75.04	60.7824	42.55	18.23	142.85	-	-	-
		Komonselek(2)	99.00	80.19	56.13	24.06	142.86	-	-	-
		Telam Mikir Basti	24.00	19.44	13.61	5.83	142.84	-	-	-
		No.1 Telam	183.00	148.23	103.76	44.47	142.86	-	-	-
		Telam Adi Gaon	30.00	24.3	17.01	7.29	142.86	-	-	-
		Telam Nepali	15.00	12.15	8.51	3.65	142.77	-	-	-
		Telam Gamchuk	309.00	250.29	175.20	75.09	142.86	-	-	-
		Telam Lakhipur	20.00	16.2	11.34	4.86	142.86	-	-	-
		Karaibari	0.00	0	0.00	0.00	0.00	-	-	-
		Telam Pathar	43.00	34.83	24.38	10.45	142.86	-	-	-
		Telam Ukha Chapori	15.00	12.15	8.51	3.65	142.77	-	-	-
		No.2 Telam	167.00	135.27	94.69	40.58	142.86	-	-	-
		Siker Chapori	30.00	24.3	17.01	7.29	142.86	-	-	-
		Siker Selek	21.00	17.01	11.91	5.10	142.82	-	-	-
		Luhitporia No. 2	79.00	63.99	44.79	19.20	142.87	-	-	-
		Ujoni Missamara	67.00	54.27	37.99	16.28	142.85	-	-	-
		Badhuwa Chuk	53.00	42.93	30.05	12.88	142.86	-	-	-
		Kemere	135.00	109.35	76.55	32.81	142.85	-	-	-
		No. 2 Borati	60.00	48.6	34.02	14.58	142.86	-	-	-



		Borathi Rangali	25.00	20.25	14.18	6.08	142.81	-	-	-
		No. 1 Borati	60.00	48.6	34.02	14.58	142.86	-	-	-
		Borati No 3	163.00	132.03	92.42	39.61	142.86	-	-	-
		Lala Chuk	26.00	21.06	14.74	6.32	142.88	-	-	-
		Luhitpuria No. 1	123.00	99.63	69.74	29.89	142.86	-	-	-
		Lakhi Pather Asomiya	63.00	51.03	35.72	15.31	142.86	-	-	-
14	Dekapam	Seren Sonowal	195.00	157.95	110.57	47.39	442.19	-	-	-
		Dekapam Pemsam	80.00	64.8	45.36	19.44	181.41	-	-	-
		Hasong	60.00	48.6	34.02	14.58	136.06	-	-	-
		Naharani Pathar	57.00	46.17	32.32	13.85	129.26	-	-	-
		Anu Dulung	60.00	48.6	34.02	14.58	136.06	-	-	-
		Deka Mishing	59.00	47.79	33.45	14.34	133.79	-	-	-
		Amlakhi Pait	60.00	48.6	34.02	14.58	136.06	-	-	-
		Namkir Pathar No. 1	114.00	92.34	64.64	27.70	258.51	-	-	-
		Namkir Pathar	109.29	88.5249	61.97	26.56	247.83	-	-	-
		Naharani (No-3 Mahanpur)	93.00	75.33	52.73	22.60	210.89	-	-	-
		Dekapam Naharani	85.70	69.417	48.59	20.83	194.34	-	-	-
		Compani	61.21	49.5801	34.71	14.87	138.80	-	-	-
		Rampur	43.00	34.83	24.38	10.45	97.51	-	-	-
		Bijoypur	21.00	17.01	11.91	5.10	47.62	-	-	-
		No. 1 Mohanpur	90.00	72.9	51.03	21.87	204.09	-	-	-
		Seren Nepali	155.00	125.55	87.89	37.67	351.48	-	-	-
		Santipur	117.00	94.77	66.34	28.43	265.31	-	-	-
		No. 1 Udoipur	197.10	159.651	111.76	47.90	446.95	-	-	-
		Udaipur	93.20	75.492	52.84	22.65	211.34	-	-	-
		Belai Mara	193.20	156.492	109.54	46.95	438.11	-	-	-
		Nogaya Kachari	65.00	52.65	36.86	15.80	147.40	-	-	-
15	Michamari	Bokajan	45.00	36.45	25.52	10.94	102.04	-	-	-
		Burimuri	193.20	156.492	109.54	46.95	438.11	-	-	-
		Majgaon Kachari	65.00	52.65	36.86	15.80	147.40	-	-	-
		Magurmari	117.80	95.418	66.79	28.63	267.13	-	-	-
		No. 1 Joypur	50.00	40.5	28.35	12.15	113.38	-	-	-
		Karichuk	50.00	40.5	28.35	12.15	113.38	-	-	-
		Hastinapur	108.00	87.48	61.24	26.24	244.90	-	-	-
		No. 2 joypur	193.20	156.492	109.54	46.95	438.11	-	-	-
		Madhupur	51.00	41.31	28.92	12.39	115.65	-	-	-
		Ulu Chapori	114.25	92.5425	64.78	27.76	259.08	-	-	-
		Round	53.00	42.93	30.05	12.88	120.18	-	-	-
		No. 2 Nawkata	0.00	0	0.00	0.00	0.00	-	-	-



		Missamora Annapur	87.19	70.6239	49.44	21.19	197.72	-	-	-
		No.3 Nawkata	0.00	0	0.00	0.00	0.00	-	-	-
		No.1 Nawkata	0.00	0	0.00	0.00	0.00	-	-	-
		No.2 Mohanpur	92.00	74.52	52.16	22.36	208.62	-	-	-
		Kangkang Chapori	130.00	105.3	73.71	31.59	294.79	-	-	-
		No.3 Joypur	92.22	74.6982	52.29	22.41	209.12	-	-	-
		Kumolia	0.00	0	0.00	0.00	0.00	-	-	-
		Barabhakat	238.26	192.9906	135.09	57.90	540.29	-	-	-
	<b>Total</b>	<b>372</b>	<b>32922.59</b>	<b>26670.09</b>	<b>18669.06</b>	<b>8001.03</b>	<b>55221.91</b>	<b>0.00</b>	<b>0.00</b>	<b>0.00</b>

## Block – Dhemaji

Sl. No.	Name of the Gaon panchayat	Name of the Villges Covered	Total Geographical Area	Area under Agriculture				Area under Forest	Area under waste land	Area under other uses
				Gross Cropped Area (1)	Net Shown Area (2)	Area shown morethan once (1-2)	Cropping Intensity (%)			
1	Ajuha	Khangia Chapori	146.55	123.10	86.17	36.93	142.86	-	-	-
		Laguabora Block	145.56	122.27	85.59	36.68	142.86	-	-	-
		No.1 Laguabara	61.48	51.64	36.15	15.49	142.86	-	-	-
		No.2 laguabara	30.87	25.93	18.15	7.78	142.86	-	-	-
		Haitha Pathar	97.79	82.14	57.50	24.64	142.86	-	-	-
		Chengamari	80.08	67.27	47.09	20.18	142.86	-	-	-
		Burhabhakat	93.96	78.93	55.25	23.68	142.86	-	-	-
		No.1 Burhabhakat	49.56	41.63	29.14	12.49	142.86	-	-	-
		No.1 Ajuha	239.50	201.18	140.83	60.35	142.86	-	-	-
		No.2 Ajuha	283.53	238.17	166.72	71.45	142.86	-	-	-
		Hiloipara	208.23	174.91	122.44	52.47	142.86	-	-	-
		Kawaimari	427.63	359.21	251.45	107.76	142.86	-	-	-
		Baruah Pathar	284.67	239.12	167.39	71.74	142.86	-	-	-
		Ajuha Pathar	37.84	31.79	22.25	9.54	142.86	-	-	-
		No.1 Rupahi Miri	117.36	98.58	69.01	29.57	142.86	-	-	-
		No.2 Rupahi Miri	37.63	31.61	22.13	9.48	142.86	-	-	-
		Dulimer	53.39	44.85	31.39	13.45	142.86	-	-	-
		Borbeel	150.79	126.66	88.66	38.00	142.86	-	-	-
2	Aradhal	Dihingia Gaon	136.22	114.42	80.10	34.33	142.86	-	-	-
		No. 1 Nagakhelia	31.02	26.06	18.24	7.82	142.86	-	-	-
		Dighalimukh	108.78	91.38	63.96	27.41	142.86	-	-	-
		Dighalipather	104.37	87.67	61.37	26.30	142.86	-	-	-



3		Bihdia	70.39	59.13	41.39	17.74	142.86	-	-	-
		Borgaon	134.36	112.86	79.00	33.86	142.86	-	-	-
		Eradhal	111.53	93.69	65.58	28.11	142.86	-	-	-
		No. 2 Nagakhelia	44.40	37.30	26.11	11.19	142.86	-	-	-
		Nimati Chuk	102.82	86.37	60.46	25.91	142.86	-	-	-
		Borpatoria	30.10	25.28	17.70	7.59	142.86	-	-	-
		Bebejia	83.31	69.98	48.99	20.99	142.86	-	-	-
		Nagakhelia	162.26	136.30	95.41	40.89	142.86	-	-	-
	Batgharia	Bordhkera	414.86	348.48	243.94	104.54	142.86	-	-	-
		Butikur	102.24	85.88	60.12	25.76	142.86	-	-	-
		Karhaghat	262.58	220.57	154.40	66.17	142.86	-	-	-
		Kachari Pathar	194.58	163.45	114.41	49.03	142.86	-	-	-
		Karhakan	281.15	236.17	165.32	70.85	142.86	-	-	-
		No. 3 Phatihabam	192.62	161.80	113.26	48.54	142.86	-	-	-
		No. 4 Kaitong	105.76	88.84	62.19	26.65	142.86	-	-	-
		Batgharia	149.39	125.49	87.84	37.65	142.86	-	-	-
		Hatipara	208.24	174.92	122.45	52.48	142.86	-	-	-
		Karhakan No. 1	289.15	242.89	170.02	72.87	142.86	-	-	-
		Bherekichuk	274.68	230.73	161.51	69.22	142.86	-	-	-
		Ggeyari	335.58	281.89	197.32	84.57	142.86	-	-	-
		Singimari	114.08	95.83	67.08	28.75	142.86	-	-	-
		Tarubeel	130.39	109.53	76.67	32.86	142.86	-	-	-
		Deoribil	169.63	142.49	99.74	42.75	142.86	-	-	-
		Dulung Kan	323.52	271.76	190.23	81.53	142.86	-	-	-
4	Bishnupur	No.2 Shantipur	308.00	258.72	181.10	77.62	142.86	-	-	-
		Bukabil	80.59	67.70	47.39	20.31	142.86	-	-	-
		No. 5 Tekjuri	408.32	342.99	240.09	102.90	142.86	-	-	-
		No.2 Tekjuri	567.24	476.48	333.54	142.94	142.86	-	-	-
		No.4 Tekjuri	238.56	200.39	140.27	60.12	142.86	-	-	-
		No.3 Tekjuri	333.72	280.32	196.23	84.10	142.86	-	-	-
		Dighalimukh Mirri	153.60	129.02	90.32	38.71	142.86	-	-	-
		Jamuguri sonowal	102.57	86.16	60.31	25.85	142.86	-	-	-
		Jamuguri Miri	163.44	137.29	96.10	41.19	142.86	-	-	-
		Dighali Miri	108.77	91.37	63.96	27.41	142.86	-	-	-
		No.1 Tekjuri	260.08	218.47	152.93	65.54	142.86	-	-	-
		No.1 Nareng	49.23	41.35	28.95	12.41	142.86	-	-	-
		Baligaon	56.00	47.04	32.93	14.11	142.86	-	-	-
		JIADHAL Bamuni	157.08	131.95	92.36	39.58	142.86	-	-	-
		Tanganapara	162.27	136.31	95.41	40.89	142.86	-	-	-
		Dighali Dolopa	73.75	61.95	43.37	18.59	142.86	-	-	-



5	<b>Dakhin Dhemaji</b>	Charaipara	58.89	49.47	34.63	14.84	142.86	-	-	-
		Bhomoraguri	194.56	163.43	114.40	49.03	142.86	-	-	-
		Batuamukh	79.70	66.95	46.86	20.08	142.86	-	-	-
		Halikuchi Ayengia	208.00	174.72	122.30	52.42	142.86	-	-	-
		Petphuta N.C.	131.49	110.45	77.32	33.14	142.86	-	-	-
		Matikhola	219.69	184.54	129.18	55.36	142.86	-	-	-
		Kowaphala Habi	149.02	125.18	87.62	37.55	142.86	-	-	-
		Kuwaphala	162.00	136.08	95.26	40.82	142.86	-	-	-
		Kapahua Pathar	71.96	60.45	42.31	18.13	142.86	-	-	-
		Batuwamukh Miri	79.68	66.93	46.85	20.08	142.86	-	-	-
		No.2 Bhomoraguri	297.87	250.21	175.15	75.06	142.86	-	-	-
		Moumari	322.56	270.95	189.67	81.29	142.86	-	-	-
		Kuwaphala Miri	6.97	5.85	4.10	1.76	142.86	-	-	-
		Jamukani Miri	33.62	28.24	19.77	8.47	142.86	-	-	-
6	<b>Gohain Gaon</b>	Deogharia	54.10	45.44	31.81	13.63	142.86	-	-	-
		Chechajan	98.14	82.44	57.71	24.73	142.86	-	-	-
		kakoti Block	136.38	114.56	80.19	34.37	142.86	-	-	-
		Rangajan	186.52	156.68	109.67	47.00	142.86	-	-	-
		Ghilaguri	31.80	26.71	18.70	8.01	142.86	-	-	-
		Gariajan	78.59	66.02	46.21	19.80	142.86	-	-	-
		No.4 Ghilaguri	87.28	73.32	51.32	21.99	142.86	-	-	-
		No.3 Gohainpam	164.95	138.56	96.99	41.57	142.86	-	-	-
		No.4 Gohainpam	82.16	69.01	48.31	20.70	142.86	-	-	-
		Jamuguri Gohainpam	252.32	211.95	148.36	63.58	142.86	-	-	-
		No,1 Gohainpam	52.80	44.35	31.05	13.31	142.86	-	-	-
		No.2 Gohainpam	112.87	94.81	66.37	28.44	142.86	-	-	-
		No2 Borachira	88.52	74.36	52.05	22.31	142.86	-	-	-
		Bamgaon	55.26	46.42	32.49	13.93	142.86	-	-	-
		No.3 Ghilaguri	333.46	280.11	196.07	84.03	142.86	-	-	-
		Gowal Gaon	70.81	59.48	41.64	17.84	142.86	-	-	-
		No.2 Ghilaguri	81.82	68.73	48.11	20.62	142.86	-	-	-
		No. 1 Borachia	91.10	76.52	53.57	22.96	142.86	-	-	-
		Choukham	212.38	178.40	124.88	53.52	142.86	-	-	-
		No. 1 Gohain	168.36	141.42	99.00	42.43	142.86	-	-	-
		Gohainbari Chapori	54.74	45.98	32.19	13.79	142.86	-	-	-
		Amguri Jamuguri(1)	37.89	31.83	22.28	9.55	142.86	-	-	-
		Pabhamari Pathar	122.99	103.31	72.32	30.99	142.86	-	-	-



7	Ghuguha	No. 2 Deogharia	437.26	367.30	257.11	110.19	142.86	-	-	-
		Singari Bil	39.81	33.44	23.41	10.03	142.86	-	-	-
		Amguri Jamuguri	75.78	63.66	44.56	19.10	142.86	-	-	-
		Ghuguha Chapori	126.82	106.53	74.57	31.96	142.86	-	-	-
		Dhubabari	361.14	303.36	212.35	91.01	142.86	-	-	-
		No. 2 Gohain	147.48	123.88	86.72	37.16	142.86	-	-	-
		Gohain Chapori	249.89	209.91	146.94	62.97	142.86	-	-	-
		No. 1 Kahikuchi	68.90	57.88	40.51	17.36	142.86	-	-	-
		Lakhtakia	130.32	109.47	76.63	32.84	142.86	-	-	-
		Ghuguha Dol	236.05	198.28	138.80	59.48	142.86	-	-	-
		Konwari Bill	112.07	94.14	65.90	28.24	142.86	-	-	-
		Lakhtakia Block.	193.90	162.88	114.01	48.86	142.86	-	-	-
		Lakhtakia N C	36.59	30.74	21.51	9.22	142.86	-	-	-
		Lakhtakia Doloni	214.21	179.94	125.96	53.98	142.86	-	-	-
		No. 1 Khalihamari	88.90	74.68	52.27	22.40	142.86	-	-	-
		No. 2 Kahikuchi	59.34	49.85	34.89	14.95	142.86	-	-	-
		Hatokhola	310.44	260.77	182.54	78.23	142.86	-	-	-
		Puthimari	181.33	152.32	106.62	45.70	142.86	-	-	-
		No. 1 Bormutharani	194.89	163.71	114.60	49.11	142.86	-	-	-
		No. 2 Bormutharani	147.81	124.16	86.91	37.25	142.86	-	-	-
8	Hatigarh	No. 2 Khalihamari	251.18	210.99	147.69	63.30	142.86	-	-	-
		Chengeli Pathar	561.59	471.74	330.21	141.52	142.86	-	-	-
		Hatigarh	148.69	124.90	87.43	37.47	142.86	-	-	-
		Nalanipam	54.14	45.48	31.83	13.64	142.86	-	-	-
		No. 2 Kochoiting	105.89	88.95	62.26	26.68	142.86	-	-	-
		Bharalichuk	44.92	37.73	26.41	11.32	142.86	-	-	-
		Nalanipam Konch	70.19	58.96	41.27	17.69	142.86	-	-	-
		Dihingia Block	585.90	492.16	344.51	147.65	142.86	-	-	-
		Telijan Pathar	78.79	66.18	46.33	19.86	142.86	-	-	-
		No. 1 Kochoiting	123.43	103.68	72.58	31.10	142.86	-	-	-
		No. 2 Bahralichuk	223.87	188.05	131.64	56.42	142.86	-	-	-
		Telijan	79.00	66.36	46.45	19.91	142.86	-	-	-
9	Jiadhal	Kulapathar	153.34	128.81	90.16	38.64	142.86	-	-	-
		No. 1 Lalukijan	375.66	315.55	220.89	94.67	142.86	-	-	-
		Lalukijan N.C	339.08	284.83	199.38	85.45	142.86	-	-	-
		Kamalpur	229.84	193.07	135.15	57.92	142.86	-	-	-
		Jiadhal PGR	226.48	190.24	133.17	57.07	142.86	-	-	-
		Tekjuri Miri	495.78	416.46	291.52	124.94	142.86	-	-	-
		Jiadhal Konch	406.00	341.04	238.73	102.31	142.86	-	-	-



		Jiadhal Tinigharia	485.66	407.95	285.57	122.39	142.86	-	-	-
		JiadhalTtinigharia Kekuri	534.12	448.66	314.06	134.60	142.86	-	-	-
		Dihiri Chapori	241.67	203.00	142.10	60.90	142.86	-	-	-
		Khalihamari Pathar	45.94	38.59	27.01	11.58	142.86	-	-	-
		Jiadhal Dighalgarha	467.20	392.45	274.71	117.73	142.86	-	-	-
		No. 2 Gopak Sonowal	143.43	120.48	84.34	36.14	142.86	-	-	-
		Gopak	410.14	344.52	241.16	103.36	142.86	-	-	-
		No. 1 Gopak Sonowal	94.86	79.68	55.78	23.90	142.86	-	-	-
		No. 2 Nareng	49.36	41.46	29.02	12.44	142.86	-	-	-
		Naharbari	177.05	148.72	104.11	44.62	142.86	-	-	-
		Jiadhal Miri Pathar	69.92	58.73	41.11	17.62	142.86	-	-	-
		Sabari Kalia	674.06	566.21	396.35	169.86	142.86	-	-	-
		Layeng Gaon	76.09	63.92	44.74	19.17	142.86	-	-	-
		Jiadhal PGR(1)	220.71	185.40	129.78	55.62	142.86	-	-	-
10	Khubalia	Bakal Gaon	164.55	138.22	96.76	41.47	142.86	-	-	-
		Na-Pam Gaon	19.03	15.99	11.19	4.80	142.86	-	-	-
		Pahukarijan	23.84	20.03	14.02	6.01	142.86	-	-	-
		Bhehpara Habi	27.59	23.18	16.22	6.95	142.86	-	-	-
		Khubalia	193.00	162.12	113.48	48.64	142.86	-	-	-
		Hilodari Block	130.00	109.20	76.44	32.76	142.86	-	-	-
		Dusutimukh Miri Pathar	159.50	133.98	93.79	40.19	142.86	-	-	-
		Bhehpara Na-Pam	115.90	97.36	68.15	29.21	142.86	-	-	-
		Bhehpara	77.98	65.50	45.85	19.65	142.86	-	-	-
		Simaluguri	67.31	56.54	39.58	16.96	142.86	-	-	-
		Bangalmar Miri Pathar	72.43	60.84	42.59	18.25	142.86	-	-	-
11	Lakhipathar	Bongalmari Dhunaguri	262.00	220.08	154.06	66.02	142.86	-	-	-
		Bongalmari Dhunaguri-2	158.58	133.21	93.25	39.96	142.86	-	-	-
		No. 1 Meleki	294.60	247.46	173.22	74.24	142.86	-	-	-
		Dakhin Subahi	121.05	101.68	71.18	30.50	142.86	-	-	-
		No. 2 Meleki	307.60	258.38	180.87	77.52	142.86	-	-	-
		Lakhipathar Morisuti	188.13	158.03	110.62	47.41	142.86	-	-	-
		No. 1 Lakhipathar	124.12	104.26	72.98	31.28	142.86	-	-	-



		No.2 Lakhipathar	194.69	163.54	114.48	49.06	142.86	-	-	-
		Baruah Gaon	123.20	103.49	72.44	31.05	142.86	-	-	-
		No. 1 Baruah Gaon	123.20	103.49	72.44	31.05	142.86	-	-	-
		Pachim Subahi	139.61	117.27	82.09	35.18	142.86	-	-	-
		Pub Subahi	438.14	368.04	257.63	110.41	142.86	-	-	-
		Borajan Adi	120.00	100.80	70.56	30.24	142.86	-	-	-
		Raiting No. 1	165.78	139.26	97.48	41.78	142.86	-	-	-
		Raiting N.C No. 2	192.00	161.28	112.90	48.38	142.86	-	-	-
		Bechamara	416.98	350.26	245.18	105.08	142.86	-	-	-
		Jamukguri Lakhipathar	324.66	272.71	190.90	81.81	142.86	-	-	-
		Chilani Adi	126.45	106.22	74.35	31.87	142.86	-	-	-
		Mopi Adi	56.00	47.04	32.93	14.11	142.86	-	-	-
		Baligaon	55.63	46.73	32.71	14.02	142.86	-	-	-
12	Moridhal	Hahchora(1)	41.37	34.75	24.33	10.43	142.86	-	-	-
		Gutung Na-pam	104.12	87.46	61.22	26.24	142.86	-	-	-
		Gutung Gaon	95.88	80.54	56.38	24.16	142.86	-	-	-
		No. 2 Joktali	63.80	53.59	37.51	16.08	142.86	-	-	-
		Majgaon	98.33	82.60	57.82	24.78	142.86	-	-	-
		Hehchewa	45.65	38.35	26.84	11.50	142.86	-	-	-
		Kanibil	17.42	14.63	10.24	4.39	142.86	-	-	-
		Kanibil N.C	43.46	36.51	25.55	10.95	142.86	-	-	-
		Perabhari	133.08	111.79	78.25	33.54	142.86	-	-	-
		No. 2 Baligaon	160.10	134.48	94.14	40.35	142.86	-	-	-
		No. 1 Kathalguri	192.22	161.46	113.03	48.44	142.86	-	-	-
		Hahsora	224.80	188.83	132.18	56.65	142.86	-	-	-
		Rangpuria	112.46	94.47	66.13	28.34	142.86	-	-	-
		Moridhal Miri	146.12	122.74	85.92	36.82	142.86	-	-	-
		Naharani	141.40	118.78	83.14	35.63	142.86	-	-	-
		Borphukan Block	101.54	85.29	59.71	25.59	142.86	-	-	-
		Moridhal Ghat	146.12	122.74	85.92	36.82	142.86	-	-	-
		No. 2 Khajua	300.14	252.12	176.48	75.64	142.86	-	-	-
		No. 2 Kathalguri	585.40	491.74	344.22	147.52	142.86	-	-	-
		Jamuguri	166.12	139.54	97.68	41.86	142.86	-	-	-
		Borphukan	133.08	111.79	78.25	33.54	142.86	-	-	-
		Kalpanapur	83.10	69.80	48.86	20.94	142.86	-	-	-
		Juktali	113.86	95.64	66.95	28.69	142.86	-	-	-
		No-1 Khajua	533.56	448.19	313.73	134.46	142.86	-	-	-
13	Naruathan	Balijan	131.87	110.77	77.54	33.23	142.86	-	-	-
		Garubandha Block	75.32	63.27	44.29	18.98	142.86	-	-	-



		Garubandha Pathar	44.02	36.98	25.88	11.09	142.86	-	-	-
		Kapahtali	108.33	91.00	63.70	27.30	142.86	-	-	-
		Ratua	158.09	132.80	92.96	39.84	142.86	-	-	-
		Naepali khuti N.C.	46.40	38.98	27.28	11.69	142.86	-	-	-
		Chechela	143.99	120.95	84.67	36.29	142.86	-	-	-
		Jangaghali Block	208.56	175.19	122.63	52.56	142.86	-	-	-
		No-1 Kechukhana	138.37	116.23	81.36	34.87	142.86	-	-	-
		Kechukhana N.C.	199.29	167.40	117.18	50.22	142.86	-	-	-
		Naruathan	196.98	165.46	115.82	49.64	142.86	-	-	-
		Chakala Doloni	50.54	42.45	29.72	12.74	142.86	-	-	-
		Powa Saikia	89.58	75.25	52.67	22.57	142.86	-	-	-
		Naruathan N.C	24.60	20.66	14.46	6.20	142.86	-	-	-
		Laumuri	54.91	46.12	32.29	13.84	142.86	-	-	-
		No.2 Kechukhana	36.40	30.58	21.40	9.17	142.86	-	-	-
		Kalakata	393.30	330.37	231.26	99.11	142.86	-	-	-
		No.2 Powa Saikia	353.05	296.56	207.59	88.97	142.86	-	-	-
		Baithak	212.05	178.12	124.69	53.44	142.86	-	-	-
		No.2 Chakaladoloni	147.96	124.29	87.00	37.29	142.86	-	-	-
14	Chamarajan	Changmai Doloni N.C(2)	282.56	237.35	166.15	71.21	142.86	-	-	-
		Narabil	395.56	332.27	232.59	99.68	142.86	-	-	-
		Panitola Biock	416.62	349.96	244.97	104.99	142.86	-	-	-
		Hechulipam	299.00	251.16	175.81	75.35	142.86	-	-	-
		Samarajan	223.18	187.47	131.23	56.24	142.86	-	-	-
		No. 2 Tengapur	173.92	146.09	102.26	43.83	142.86	-	-	-
		No. 1 Tengapur	147.00	123.48	86.44	37.04	142.86	-	-	-
		Samarajan N. C	22.86	19.20	13.44	5.76	142.86	-	-	-
		Goroimari Gaon	487.06	409.13	286.39	122.74	142.86	-	-	-
		Goroimari Pathar	323.52	271.76	190.23	81.53	142.86	-	-	-
		No. 1 Changmai Doloni	30.51	25.63	17.94	7.69	142.86	-	-	-
		Dihiri Panitula	297.22	249.66	174.77	74.90	142.86	-	-	-
15	Uttar Dhemaji	No.1 Rai-Chapori	131.84	110.75	77.52	33.22	142.86	-	-	-
		Balitori	202.16	169.81	118.87	50.94	142.86	-	-	-
		Kanku Boloma	606.00	509.04	356.33	152.71	142.86	-	-	-
		No. 3 Santipur	405.23	340.39	238.28	102.12	142.86	-	-	-
		No.4 Santipur	185.00	155.40	108.78	46.62	142.86	-	-	-
		Adi kalia Majgaon	302.00	253.68	177.58	76.10	142.86	-	-	-
		Ronganadi Bhehjan	178.00	149.52	104.66	44.86	142.86	-	-	-
		Ranganadi Chapori	172.00	144.48	101.14	43.34	142.86	-	-	-



	Ranganadi Lachan	66.00	55.44	38.81	16.63	142.86	-	-	-
	Adi kalia	180.00	151.20	105.84	45.36	142.86	-	-	-
	Laipulia Mishing	212.00	178.08	124.66	53.42	142.86	-	-	-
	No.3 Raichapori (II)	491.57	412.92	289.04	123.88	142.86	-	-	-
	No.2 Raichapori (I)	242.02	203.30	142.31	60.99	142.86	-	-	-
	No.2 Adikalia	0.00	0.00	0.00	0.00	0.00	-	-	-
	Santipur Bukhigaon	0.00	0.00	0.00	0.00	0.00	-	-	-
	Ranganadi Lechan (I)	0.00	0.00	0.00	0.00	0.00	-	-	-
	Santipur Borkachari	0.00	0.00	0.00	0.00	0.00	-	-	-
	Khuti Nepali	0.00	0.00	0.00	0.00	0.00	-	-	-
	Ranganadi Baligaon	30.00	25.20	17.64	7.56	142.86	-	-	-
	Santipur Ruhilgaon	0.00	0.00	0.00	0.00	0.00	-	-	-
	Santipur Konch	31.24	26.24	18.37	7.87	142.86	-	-	-
	Santipur Majgaon	0.00	0.00	0.00	0.00	0.00	-	-	-
	Santipur Majgaon Kachari	0.00	0.00	0.00	0.00	0.00	-	-	-
	kumar Gaon	0.00	0.00	0.00	0.00	0.00	-	-	-
	Santipur Arya Basti	0.00	0.00	0.00	0.00	0.00	-	-	-
	Santipur Barman	0.00	0.00	0.00	0.00	0.00	-	-	-
	Santipur-Na-gaon	0.00	0.00	0.00	0.00	0.00	-	-	-
	Santipur Boragaon	0.00	0.00	0.00	0.00	0.00	-	-	-
	Tanganapara Nepali	91.70	77.03	53.92	23.11	142.86	-	-	-
	No.2 Raichapori Dolopa	381.94	320.83	224.58	96.25	142.86	-	-	-
	No.4 Raichapori Dolopa	107.66	90.43	63.30	27.13	142.86	-	-	-
	Kanku Adi	104.00	87.36	61.15	26.21	142.86	-	-	-
	Santipur No.1	180.50	151.62	106.13	45.49	142.86	-	-	-
	Thuri	162.46	136.47	95.53	40.94	142.86	-	-	-
	Uli Taw	227.54	191.13	133.79	57.34	142.86	-	-	-
	No.3 Das Gaon	0.00	0.00	0.00	0.00	0.00	-	-	-
	Lakhimijan	200.00	168.00	117.60	50.40	142.86	-	-	-
	No.1 Bishnupur	168.82	141.81	99.27	42.54	142.86	-	-	-
	Tanganapara Nepali	0.00	0.00	0.00	0.00	0.00	-	-	-



	No.1 Adi Kalia	212.00	178.08	124.66	53.42	142.86	-	-	-
<b>Total</b>	<b>279</b>	<b>46716.79</b>	<b>39242.10</b>	<b>27469.47</b>	<b>11772.63</b>	<b>37714.29</b>	<b>0.00</b>	<b>0.00</b>	<b>0.00</b>

## Block – Sissiborgaon

Sl. No.	Name of the Gaon panchayat	Name of the Villges Covered	Total Geographical Area	Area under Agriculture				Area under Forest	Area under waste land	Area under other uses
				Gross Cropped Area (1)	Net Shown Area (2)	Area shown more than once (1-2)	Cropping Intensity (%)			
1	Amguri	Garhmora Bagisha	101.29	85.08	59.56	25.53	142.86	-	-	-
		Rah-Dhala	118.35	99.41	69.59	29.82	142.86	-	-	-
		Garmora Chapor Bormukali Miri	116.64	97.98	68.58	29.39	142.86	-	-	-
		Dhunaguri Borgaya Deori	86.86	72.96	51.07	21.89	142.86	-	-	-
		No.2 Garmara Bagisha	78.05	65.56	45.89	19.67	142.86	-	-	-
		Dhunaguri Borgaya Deori	162.19	136.24	95.37	40.87	142.86	-	-	-
		No. 3 Amguri	116.84	98.15	68.70	29.44	142.86	-	-	-
		No. 4 Amguri	47.10	39.56	27.69	11.87	142.86	-	-	-
		No. 1 Amguri	247.00	207.48	145.24	62.24	142.86	-	-	-
		Hatigarh Block	183.14	153.84	107.69	46.15	142.86	-	-	-
		Naharani kuli	52.52	44.12	30.88	13.24	142.86	-	-	-
		Bauli Miri	79.54	66.81	46.77	20.04	142.86	-	-	-
		No. 2 Saru Bauli	145.09	121.88	85.31	36.56	142.86	-	-	-
		No. 1 Saru Bauli	99.43	83.52	58.46	25.06	142.86	-	-	-
		No. 2 Dhunaguri	162.17	136.22	95.36	40.87	142.86	-	-	-
		No. 3 Dhunaguri	162.17	136.22	95.36	40.87	142.86	-	-	-
		No. 4 Dhunaguri	162.17	136.22	95.36	40.87	142.86	-	-	-
		No. 5 Dhunaguri	17.52	14.72	10.30	4.42	142.86	-	-	-
		Amguri	164.74	138.38	96.87	41.51	142.86	-	-	-
		Garmara Chapori (l)	29.45	24.74	17.32	7.42	142.86	-	-	-



		Garmara Chapori (I)	101.29	85.08	59.56	25.53	142.86	-	-	-
		Borbauli	182.11	152.97	107.08	45.89	142.86	-	-	-
		Bartua Nepali	70.07	58.86	41.20	17.66	142.86	-	-	-
		Batua Miri	96.67	81.20	56.84	24.36	142.86	-	-	-
		No. 2 Bangalmari	15.36	12.90	9.03	3.87	142.86	-	-	-
		Bongalmari	74.07	62.22	43.55	18.67	142.86	-	-	-
		Ranghuwani	10.51	8.83	6.18	2.65	142.86	-	-	-
		Owani gaon	11.31	9.50	6.65	2.85	142.86	-	-	-
		No. 1 Patidaini	47.03	39.51	27.65	11.85	142.86	-	-	-
		No. 2 Patidani	7.03	5.91	4.13	1.77	142.86	-	-	-
		No.1 Garmara Balijan	120.00	100.80	70.56	30.24	142.86	-	-	-
		No.2 Garmara Balijan	78.00	65.52	45.86	19.66	142.86	-	-	-
		Tongani Dhuna Guri	550.00	462.00	323.40	138.60	142.86	-	-	-
2	Akajan	Missingpur	24.42	20.51	14.36	6.15	142.86	-	-	-
		No.6 Borgarha Deori	98.27	82.55	57.78	24.76	142.86	-	-	-
		No. 2 Borgarha Deori	113.36	95.22	66.66	28.57	142.86	-	-	-
		Jongaon Napali	118.59	99.62	69.73	29.88	142.86	-	-	-
		Akajan Bengali	118.54	99.57	69.70	29.87	142.86	-	-	-
		Akajan Jongaon	113.00	94.92	66.44	28.48	142.86	-	-	-
		Akajan Miri	106.47	89.43	62.60	26.83	142.86	-	-	-
		Bormuria Deori	63.73	53.53	37.47	16.06	142.86	-	-	-
		Ayengia Pattiri (I)	128.78	108.18	75.72	32.45	142.86	-	-	-
		Bormuria Chapori	295.32	248.07	173.65	74.42	142.86	-	-	-
		Dablung Patiri	80.68	67.77	47.44	20.33	142.86	-	-	-
		Rupahimukh Miri	60.50	50.82	35.57	15.25	142.86	-	-	-
		Jariguri N.C	225.00	189.00	132.30	56.70	142.86	-	-	-
		Ayengia Patiri (II)	90.00	75.60	52.92	22.68	142.86	-	-	-
		Tangani Naharbari	113.00	94.92	66.44	28.48	142.86	-	-	-
		Tangani Majgaon	57.05	47.92	33.55	14.38	142.86	-	-	-



		No. 2 Tangani Bormukali Miri	93.00	78.12	54.68	23.44	142.86	-	-	-
		No. 7 Borgaya Deori	202.07	169.74	118.82	50.92	142.86	-	-	-
		No. 3 Borgaya Deori	59.03	49.59	34.71	14.88	142.86	-	-	-
		Dablung Miri Pathar	89.49	75.17	52.62	22.55	142.86	-	-	-
		No1 Borgaya Deori	130.45	109.58	76.70	32.87	142.86	-	-	-
		Akajan Jongon (I)	121.34	101.93	71.35	30.58	142.86	-	-	-
		Tangani Jangal Block	245.00	205.80	144.06	61.74	142.86	-	-	-
3	Betanipam	Barati Chuk	84.40	70.90	49.63	21.27	142.86	-	-	-
		Barati Gaon	105.65	88.75	62.12	26.62	142.86	-	-	-
		Nilakh Balijan	108.64	91.26	63.88	27.38	142.86	-	-	-
		No.1 Betanipam	111.75	93.87	65.71	28.16	142.86	-	-	-
		No.2 Betanipam	62.06	52.13	36.49	15.64	142.86	-	-	-
		Nalani Chuk	98.58	82.81	57.97	24.84	142.86	-	-	-
		Pukia gaon	96.11	80.73	56.51	24.22	142.86	-	-	-
		Pukia Pathar	158.55	133.18	93.23	39.95	142.86	-	-	-
		Balijan	257.10	215.96	151.17	64.79	142.86	-	-	-
		Naharani Balijan	113.36	95.22	66.66	28.57	142.86	-	-	-
		No. 1 Karphulani	0.00	0.00	0.00	0.00	0.00	-	-	-
		No.2 Karphulani	98.64	82.86	58.00	24.86	142.86	-	-	-
		No.3 Betanipam	109.50	91.98	64.39	27.59	142.86	-	-	-
		Naharani Borajan	111.71	93.84	65.69	28.15	142.86	-	-	-
		Balijan (I )	137.60	115.58	80.91	34.68	142.86	-	-	-
		Sarupam Jaji	84.40	70.90	49.63	21.27	142.86	-	-	-
		Nilakh Shalakhani	220.21	184.98	129.48	55.49	142.86	-	-	-
		Shalakhani	148.91	125.08	87.56	37.53	142.86	-	-	-
		Garmara Doloni	43.60	36.62	25.64	10.99	142.86	-	-	-
5	Borlung	Khajua Gaon	160.45	134.78	94.34	40.43	142.86	-	-	-
		Bulakata Gohain	148.14	124.44	87.11	37.33	142.86	-	-	-
		Rangkop Bil	228.57	192.00	134.40	57.60	142.86	-	-	-
		Dolpung Gaon	183.85	154.43	108.10	46.33	142.86	-	-	-
		No.2 Bulakata	70.11	58.89	41.22	17.67	142.86	-	-	-
		No.1 Bulakata	131.11	110.13	77.09	33.04	142.86	-	-	-



5		No. Lingia Block	109.43	91.92	64.34	27.58	142.86	-	-	-
		Uppar Bhangidia	30.75	25.83	18.08	7.75	142.86	-	-	-
		Balijan	96.07	80.70	56.49	24.21	142.86	-	-	-
		Manuha Beel No.2	68.43	57.48	40.24	17.24	142.86	-	-	-
		No. 1 Dumkata	191.95	161.24	112.87	48.37	142.86	-	-	-
		Bhereki Kachamari	155.07	130.26	91.18	39.08	142.86	-	-	-
		Nepalibari	113.87	95.65	66.96	28.70	142.86	-	-	-
		Saraipara	117.43	98.64	69.05	29.59	142.86	-	-	-
		Ghati Beel	96.07	80.70	56.49	24.21	142.86	-	-	-
		Deori Gaon	85.45	71.78	50.24	21.53	142.86	-	-	-
		Sissi Kalghar	40.64	34.14	23.90	10.24	142.86	-	-	-
	Dimow	Dimow Charali	52.02	43.70	30.59	13.11	142.86	-	-	-
		Dijmur Miri	9.00	7.56	5.29	2.27	142.86	-	-	-
		Bokajan Gaon	32.13	26.99	18.89	8.10	142.86	-	-	-
		Dijmur Miri Pathar	61.00	51.24	35.87	15.37	142.86	-	-	-
		Dimow Hindu	7.00	5.88	4.12	1.76	142.86	-	-	-
		Lama Plae	41.28	34.68	24.27	10.40	142.86	-	-	-
		Dijmur Hindu Gaon	6.00	5.04	3.53	1.51	142.86	-	-	-
		No. 1 Naharbari	6.00	5.04	3.53	1.51	142.86	-	-	-
		No.2 Naharbari	3.00	2.52	1.76	0.76	142.86	-	-	-
		Dimow Shantipathar	235.79	198.06	138.64	59.42	142.86	-	-	-
		Dipa Adi Namsai Pathar	49.00	41.16	28.81	12.35	142.86	-	-	-
		Dijmur Miri Pathar	8.00	6.72	4.70	2.02	142.86	-	-	-
		Dimow Bholo	119.14	100.08	70.05	30.02	142.86	-	-	-
		Dimow Miri Pathar	309.00	259.56	181.69	77.87	142.86	-	-	-
		Samjuli Village	102.23	85.87	60.11	25.76	142.86	-	-	-
		Dimow Plae	46.85	39.35	27.55	11.81	142.86	-	-	-
		Dimow Dem	93.70	78.71	55.10	23.61	142.86	-	-	-
		No.1 Santipur Borgarah	105.06	88.25	61.78	26.48	142.86	-	-	-
		No. 2 santipur Borgarah	91.12	76.54	53.58	22.96	142.86	-	-	-
		Dimow Chapori	45.77	38.45	26.91	11.53	142.86	-	-	-



		Dimow Galai kachari	54.00	45.36	31.75	13.61	142.86	-	-	-
		Dimow Lama Borgarah Noikonch	56.20	47.21	33.05	14.16	142.86	-	-	-
6	Kulajan	Kulamua Boruah	57.15	48.01	33.60	14.40	142.86	-	-	-
		Kulamua Kachari	161.79	135.90	95.13	40.77	142.86	-	-	-
		Kulamua Gaon	124.52	104.60	73.22	31.38	142.86	-	-	-
		Kulamua Bengali (Part)	229.00	192.36	134.65	57.71	142.86	-	-	-
		Gelua Gaon	107.31	90.14	63.10	27.04	142.86	-	-	-
		Gelua Miri	116.74	98.06	68.64	29.42	142.86	-	-	-
		Gelua Asomia	140.70	118.19	82.73	35.46	142.86	-	-	-
		Kandulijan No.1	83.37	70.03	49.02	21.01	142.86	-	-	-
		Dighali Chapori	42.00	35.28	24.70	10.58	142.86	-	-	-
		Dighali Gaon	144.00	120.96	84.67	36.29	142.86	-	-	-
		Kulajan Pathar	106.43	89.40	62.58	26.82	142.86	-	-	-
		Kulajan Gaon	67.47	56.67	39.67	17.00	142.86	-	-	-
		No.2 Tangani Majgaon	317.36	266.58	186.61	79.97	142.86	-	-	-
		No.3 Piyang chapori	120.00	100.80	70.56	30.24	142.86	-	-	-
		Udmara Block	34.34	28.85	20.19	8.65	142.86	-	-	-
		No.1 Udmara Block	108.49	91.13	63.79	27.34	142.86	-	-	-
		Piyang	110.49	92.81	64.97	27.84	142.86	-	-	-
		Chitalmari	121.00	101.64	71.15	30.49	142.86	-	-	-
		Baligaon	41.30	34.69	24.28	10.41	142.86	-	-	-
		No.2 Piyang	174.14	146.28	102.39	43.88	142.86	-	-	-
		Chitalmari No.2	121.00	101.64	71.15	30.49	142.86	-	-	-
		Udmora	54.00	45.36	31.75	13.61	142.86	-	-	-
		No.2 Dighali	187.52	157.52	110.26	47.26	142.86	-	-	-
7	Malinipur	No.1 Borpathar Gohain(Part)	136.53	114.69	80.28	34.41	142.86	-	-	-
		Phulbari Pathar (Part)	101.25	85.05	59.54	25.52	142.86	-	-	-
		Phulbari Asimiya	151.15	126.97	88.88	38.09	142.86	-	-	-
		No.2 Phulbari Nepali Block	98.80	82.99	58.09	24.90	142.86	-	-	-
		No.1 Phulbari nepali Block	155.85	130.91	91.64	39.27	142.86	-	-	-



		Jalakiasuti Mithun Pathar	96.52	81.08	56.75	24.32	142.86	-	-	-
		Ghagar Adi	120.50	101.22	70.85	30.37	142.86	-	-	-
		Likabali Alikash	110.07	92.46	64.72	27.74	142.86	-	-	-
		Bijaypur Madhuri Pathar	94.46	79.35	55.54	23.80	142.86	-	-	-
		No.2 Phulbari Nepali	238.35	200.21	140.15	60.06	142.86	-	-	-
		Likabali (MES)	48.00	40.32	28.22	12.10	142.86	-	-	-
		Borpathar Block	206.38	173.36	121.35	52.01	142.86	-	-	-
		Phulbari Jipu Ghagar	405.50	340.62	238.43	102.19	142.86	-	-	-
		Liche Adi	20.77	17.45	12.21	5.23	142.86	-	-	-
		Golai	45.16	37.93	26.55	11.38	142.86	-	-	-
		Kunter Adi	19.55	16.42	11.50	4.93	142.86	-	-	-
		Alupara	37.00	31.08	21.76	9.32	142.86	-	-	-
		Silapathar Majgaon	53.06	44.57	31.20	13.37	142.86	-	-	-
		Silapathar Borpathar Gohain Gaon	126.04	105.87	74.11	31.76	142.86	-	-	-
		Khanamukh Nepali	151.07	126.90	88.83	38.07	142.86	-	-	-
		Siapathar Majgaon	54.15	45.49	31.84	13.65	142.86	-	-	-
		Sipathar Khanamukh	123.50	103.74	72.62	31.12	142.86	-	-	-
		Phulbari Bongali	88.55	74.38	52.07	22.31	142.86	-	-	-
		Bukajan Pathar	11.00	9.24	6.47	2.77	142.86	-	-	-
		Jipu Adi	25.00	21.00	14.70	6.30	142.86	-	-	-
		Bokabil Balipur	85.12	71.50	50.05	21.45	142.86	-	-	-
		Chili Adi Pathar	195.71	164.40	115.08	49.32	142.86	-	-	-
8	Madhya Sissi Tangani	Amguri Dambuk	137.13	115.19	80.63	34.56	142.86	-	-	-
		Dambuk Kalbari	64.00	53.76	37.63	16.13	142.86	-	-	-
		Bhalukaguri Dambuk	193.86	162.84	113.99	48.85	142.86	-	-	-
		Pumi Gaon	157.17	132.02	92.42	39.61	142.86	-	-	-
		Kareng Chapori	261.30	219.49	153.64	65.85	142.86	-	-	-
		Merchapor gaon	78.76	66.16	46.31	19.85	142.86	-	-	-
		Sechu Dighali	291.51	244.87	171.41	73.46	142.86	-	-	-
		No.2 Amlakhi	280.70	235.79	165.05	70.74	142.86	-	-	-



9		Bhekeli Tangani	155.07	130.26	91.18	39.08	142.86	-	-	-
		Merdebera Gaon	82.23	69.07	48.35	20.72	142.86	-	-	-
		Pipalguri	137.40	115.42	80.79	34.62	142.86	-	-	-
		Punai Gaon	286.80	240.91	168.64	72.27	142.86	-	-	-
		Charbari Gaon	88.55	74.38	52.07	22.31	142.86	-	-	-
		Amguri Bali	253.38	212.84	148.99	63.85	142.86	-	-	-
		Borselek	177.15	148.81	104.16	44.64	142.86	-	-	-
		Namgharia	174.12	146.26	102.38	43.88	142.86	-	-	-
		Kathalguri	40.64	34.14	23.90	10.24	142.86	-	-	-
		No.1 Deori Ghat	131.97	110.85	77.60	33.26	142.86	-	-	-
	Muktier	No.2 Deori Ghat	70.56	59.27	41.49	17.78	142.86	-	-	-
		No. 1 Sonari Ghat	60.36	50.70	35.49	15.21	142.86	-	-	-
		Burisuti Deori	52.21	43.86	30.70	13.16	142.86	-	-	-
		Pamua Gaon	106.43	89.40	62.58	26.82	142.86	-	-	-
		No.1 Muktier Kherkata	42.15	35.41	24.78	10.62	142.86	-	-	-
		No. 2 Muktier Kherkata	39.93	33.54	23.48	10.06	142.86	-	-	-
		Muktier Nepali	102.89	86.43	60.50	25.93	142.86	-	-	-
		No.3 Deori Ghat	73.56	61.79	43.25	18.54	142.86	-	-	-
		Muktier Ajabari Hajong	102.53	86.13	60.29	25.84	142.86	-	-	-
		Muktier Lakhimi	113.22	95.10	66.57	28.53	142.86	-	-	-
		No. 3 Bhairabpur Kadamtula	191.22	160.62	112.44	48.19	142.86	-	-	-
		No.2 Muktier Balisori	165.01	138.61	97.03	41.58	142.86	-	-	-
		No.1 Manikpur Balichoi	113.18	95.07	66.55	28.52	142.86	-	-	-
		Kakobari Dharampur	131.98	110.86	77.60	33.26	142.86	-	-	-
		Arne Panbari Hajong	100.49	84.41	59.09	25.32	142.86	-	-	-
		Thekeraguri	237.89	199.83	139.88	59.95	142.86	-	-	-
		No. 1 Muktier	136.00	114.24	79.97	34.27	142.86	-	-	-
		Kadamtola	50.29	42.24	29.57	12.67	142.86	-	-	-
		Bokabil	61.79	51.90	36.33	15.57	142.86	-	-	-
		No.2 Mukter Bokabil	166.76	140.08	98.05	42.02	142.86	-	-	-



		No. 2 Arne Chapari	196.21	164.82	115.37	49.44	142.86	-	-	-
		No.2 Kakobari	146.70	123.23	86.26	36.97	142.86	-	-	-
		No.1 Arne Chapari	211.00	177.24	124.07	53.17	142.86	-	-	-
		Bhairabpur Ashighar	140.01	117.61	82.33	35.28	142.86	-	-	-
		Bolikata Missing	103.00	86.52	60.56	25.96	142.86	-	-	-
		Lakhipur	83.00	69.72	48.80	20.92	142.86	-	-	-
		Panbari Sivnagar	49.92	41.93	29.35	12.58	142.86	-	-	-
		Kulajan Pam	111.14	93.36	65.35	28.01	142.86	-	-	-
		Kherbari Bongali	110.67	92.96	65.07	27.89	142.86	-	-	-
		No. 2 Kareng Balipur	153.48	128.92	90.25	38.68	142.86	-	-	-
		Manikpur	119.26	100.18	70.12	30.05	142.86	-	-	-
		Muktier Kherkata	97.21	81.66	57.16	24.50	142.86	-	-	-
		Muktier Lakhimisuti	224.32	188.43	131.90	56.53	142.86	-	-	-
		Bokabil Manikpur	130.17	109.34	76.54	32.80	142.86	-	-	-
		Balikata Miripathar	82.25	69.09	48.36	20.73	142.86	-	-	-
		Kakobari Tamulpur	23.54	19.77	13.84	5.93	142.86	-	-	-
10	Namoni Sissitangani	Namkir Gaon	114.42	96.11	67.28	28.83	142.86	-	-	-
		Debera Gaon	106.65	89.59	62.71	26.88	142.86	-	-	-
		Dighali Debera	148.46	124.71	87.29	37.41	142.86	-	-	-
		Kaliani	97.72	82.08	57.46	24.63	142.86	-	-	-
		Singibil	199.97	167.97	117.58	50.39	142.86	-	-	-
		Bhadia Chuk	186.47	156.63	109.64	46.99	142.86	-	-	-
		Kathalguri	150.81	126.68	88.68	38.00	142.86	-	-	-
		Bhangidia Pathar	195.67	164.36	115.05	49.31	142.86	-	-	-
		No. 2 Bhaingidia	162.27	136.31	95.41	40.89	142.86	-	-	-
		Borchapari	163.12	137.02	95.91	41.11	142.86	-	-	-
		Sirikali	102.92	86.45	60.52	25.94	142.86	-	-	-
		Mouza Chapari	35.00	29.40	20.58	8.82	142.86	-	-	-
		Sumani	46.85	39.35	27.55	11.81	142.86	-	-	-
		Siyalmari	44.46	37.35	26.14	11.20	142.86	-	-	-
		Sukan Chapari	36.00	30.24	21.17	9.07	142.86	-	-	-
		Bhangidia Gaon	205.44	172.57	120.80	51.77	142.86	-	-	-



11	Nilokh	No. 1 Amlakhi	257.37	216.19	151.33	64.86	142.86	-	-	-
		No. 1 Lakhipur Gohain	112.85	94.79	66.36	28.44	142.86	-	-	-
		No. 2 Lakhipur Gohain	129.99	109.19	76.43	32.76	142.86	-	-	-
		No.3 Ramyapur	99.40	83.50	58.45	25.05	142.86	-	-	-
		No.3 Lepe Barhoiting	332.35	279.17	195.42	83.75	142.86	-	-	-
		No.2 Ramyapur	102.23	85.87	60.11	25.76	142.86	-	-	-
		No.3 Nilokh Konch	158.59	133.22	93.25	39.96	142.86	-	-	-
		No.4 Nilakhpur Konch	196.43	165.00	115.50	49.50	142.86	-	-	-
		No. 2 Nilakhpur Konch	353.94	297.31	208.12	89.19	142.86	-	-	-
		No.1 Nilakhpur Konch	100.04	84.03	58.82	25.21	142.86	-	-	-
		Nilakh Borbam	184.91	155.32	108.73	46.60	142.86	-	-	-
		No.1 Nilakh Balijan	290.45	243.98	170.78	73.19	142.86	-	-	-
		No. 2 Nilakh Balijan	168.49	141.53	99.07	42.46	142.86	-	-	-
		Michamari	91.43	76.80	53.76	23.04	142.86	-	-	-
		Santipur Jengrai	183.26	153.94	107.76	46.18	142.86	-	-	-
12	Silapathar	Gelua Kenduguri	42.71	35.88	25.11	10.76	142.86	-	-	-
		Sila Gutung	41.39	34.77	24.34	10.43	142.86	-	-	-
		Sila Gaon	79.20	66.53	46.57	19.96	142.86	-	-	-
		No.2 Sila Gaon	136.19	114.40	80.08	34.32	142.86	-	-	-
		No. 2 Silapathar Block	63.01	52.93	37.05	15.88	142.86	-	-	-
		Kulamua Bengali (Part)	170.08	142.87	100.01	42.86	142.86	-	-	-
		Silapathar Nagar	82.52	69.32	48.52	20.80	142.86	-	-	-
		Member Chuk	82.38	69.20	48.44	20.76	142.86	-	-	-
		No. 3 Chilapathar Block	135.18	113.55	79.49	34.07	142.86	-	-	-
		Kenduguri Samabay	62.73	52.69	36.89	15.81	142.86	-	-	-
		Kulamua Block (Part)	205.54	172.65	120.86	51.80	142.86	-	-	-



13	Silasuti	No. 1 Chilapathar Block (Part)	65.00	54.60	38.22	16.38	142.86	-	-	-
		Silasuti	33.33	28.00	19.60	8.40	142.86	-	-	-
		Jalakiya Suti	105.64	88.74	62.12	26.62	142.86	-	-	-
		Koroibari	62.47	52.47	36.73	15.74	142.86	-	-	-
		Chilli Brijbari	193.00	162.12	113.48	48.64	142.86	-	-	-
		No.2 Chilli Nepali	32.00	26.88	18.82	8.06	142.86	-	-	-
		Panbari Sivanagar	241.90	203.20	142.24	60.96	142.86	-	-	-
		Gorangpur	93.70	78.71	55.10	23.61	142.86	-	-	-
		Sivanagar	19.70	16.55	11.58	4.96	142.86	-	-	-
		Bishnu Nagar	18.00	15.12	10.58	4.54	142.86	-	-	-
		Bhagaban Borgorah	79.21	66.54	46.58	19.96	142.86	-	-	-
		Rupahi Borgorah	74.39	62.49	43.74	18.75	142.86	-	-	-
		Bhagaban Borgorah	79.11	66.45	46.52	19.94	142.86	-	-	-
		Chilli Asomiya	198.33	166.60	116.62	49.98	142.86	-	-	-
		No.2 Archi Borgorah	117.33	98.56	68.99	29.57	142.86	-	-	-
		No. 3 Archi Borgorah	116.00	97.44	68.21	29.23	142.86	-	-	-
		Archi Lachan	56.72	47.64	33.35	14.29	142.86	-	-	-
		Brahmpur Kachari	387.23	325.27	227.69	97.58	142.86	-	-	-
		Maharanipur	191.81	161.12	112.78	48.34	142.86	-	-	-
		No.2 Maharanipur	35.46	29.79	20.85	8.94	142.86	-	-	-
		No.1 Nalbari	64.77	54.41	38.08	16.32	142.86	-	-	-
		No.2 Nalbari	104.00	87.36	61.15	26.21	142.86	-	-	-
		Dimow Gulai	19.00	15.96	11.17	4.79	142.86	-	-	-
		No.1 Majorbari	108.46	91.11	63.77	27.33	142.86	-	-	-
		No.2 Majorbari	114.32	96.03	67.22	28.81	142.86	-	-	-
		No.1 Sila Block	211.51	177.67	124.37	53.30	142.86	-	-	-
		No. 2 Sila Block	252.44	212.05	148.43	63.61	142.86	-	-	-
		No. 3 Sila Block	197.83	166.18	116.32	49.85	142.86	-	-	-
		Chilli Adi	195.69	164.38	115.07	49.31	142.86	-	-	-
		Chili Adi Pathar	35.64	29.94	20.96	8.98	142.86	-	-	-
14	Sissiborgaon	Mechu Asomiya	131.89	110.79	77.55	33.24	142.86	-	-	-
		Kachari Pathar	133.01	111.73	78.21	33.52	142.86	-	-	-



		Pachim Kachari Chuk	180.65	151.75	106.22	45.52	142.86	-	-	-
		Mechu Pathar	22.00	18.48	12.94	5.54	142.86	-	-	-
		Kachari Gaon	193.45	162.50	113.75	48.75	142.86	-	-	-
		No.2 Takowbari	182.15	153.01	107.10	45.90	142.86	-	-	-
		Takowbari	78.74	66.14	46.30	19.84	142.86	-	-	-
		Bhebeli Gaon	90.53	76.05	53.23	22.81	142.86	-	-	-
		Bhebeli Na-Gaon	77.80	65.35	45.75	19.61	142.86	-	-	-
		Borpathar Block	97.24	81.68	57.18	24.50	142.86	-	-	-
		Sissiborgaon	41.84	35.15	24.60	10.54	142.86	-	-	-
		Sesuan Pathar	131.90	110.80	77.56	33.24	142.86	-	-	-
		Satula Chuk	157.20	132.05	92.43	39.61	142.86	-	-	-
		Sumani Gaon	57.63	48.41	33.89	14.52	142.86	-	-	-
		Kerekoni Majgaon	110.97	93.21	65.25	27.96	142.86	-	-	-
		Hempur Borpathar	77.29	64.92	45.45	19.48	142.86	-	-	-
		Takowbari (I)	147.84	124.19	86.93	37.26	142.86	-	-	-
		Kerekani	11.85	9.95	6.97	2.99	142.86	-	-	-
		Chowkhamting	95.50	80.22	56.15	24.07	142.86	-	-	-
		No.1 Thekeraguri	145.93	122.58	85.81	36.77	142.86	-	-	-
		Mechu Gaon	146.03	122.67	85.87	36.80	142.86	-	-	-
		No.1 Kadamoni	32.51	27.31	19.12	8.19	142.86	-	-	-
		Dhulia Pukhuri	52.38	44.00	30.80	13.20	142.86	-	-	-
		Chakamora	158.55	133.18	93.23	39.95	142.86	-	-	-
		Gohain Chowkham Chenimari Block	42.91	36.04	25.23	10.81	142.86	-	-	-
		Helajari	79.32	66.63	46.64	19.99	142.86	-	-	-
		Thekeraguri	110.41	92.74	64.92	27.82	142.86	-	-	-
		Hapekhati Gaon	128.85	108.23	75.76	32.47	142.86	-	-	-
15	Sri pani	Gomiri Gaon	25.40	21.34	14.94	6.40	142.86	-	-	-
		Handiqui Gaon	46.97	39.45	27.62	11.84	142.86	-	-	-
		No. 1 Ramyapur	216.71	182.04	127.43	54.61	142.86	-	-	-
		No.3 Lakhipur Gohain	118.87	99.85	69.90	29.96	142.86	-	-	-
		No. 1 Udoipur	196.00	164.64	115.25	49.39	142.86	-	-	-
		No. 2 Udoipur	156.95	131.84	92.29	39.55	142.86	-	-	-
		Ghutung Rupahipathar	8155.00	6850.20	4795.14	2055.06	142.86	-	-	-



		Bahoiting	49.60	41.66	29.16	12.50	142.86	-	-	-
		No.1 Lepe Bahoiting	432.35	363.17	254.22	108.95	142.86	-	-	-
		No. 2 Lepe Bahoiting	164.89	138.51	96.96	41.55	142.86	-	-	-
		Nowporia Gaon	53.49	44.93	31.45	13.48	142.86	-	-	-
		Sripani Ahumpathar	84.31	70.82	49.57	21.25	142.86	-	-	-
		Bam Atkai	150.93	126.78	88.75	38.03	142.86	-	-	-
		No. 2 Sripani Deori	78.18	65.67	45.97	19.70	142.86	-	-	-
		Sripani Ahumgaon	87.63	73.61	51.53	22.08	142.86	-	-	-
		Gutung Sripani	98.63	82.85	57.99	24.85	142.86	-	-	-
		Gutung Kapahtali	52.76	44.32	31.02	13.30	142.86	-	-	-
		No. 1 Sripani Deori	83.15	69.85	48.89	20.95	142.86	-	-	-
		Kapahtali Deori	108.57	91.20	63.84	27.36	142.86	-	-	-
		Da- Kamchi	138.94	116.71	81.70	35.01	142.86	-	-	-
		Kamchi Gaon	45.73	38.41	26.89	11.52	142.86	-	-	-
		Bamkamchi	54.60	45.86	32.10	13.76	142.86	-	-	-
		Kapahtali Lalong	93.54	78.57	55.00	23.57	142.86	-	-	-
		Lalung Gaon	63.02	52.94	37.06	15.88	142.86	-	-	-
		Now Paria Gohain	50.34	42.29	29.60	12.69	142.86	-	-	-
		Kamchi Na-Gaon	43.91	36.88	25.82	11.07	142.86	-	-	-
		Bordham Block	35.46	29.79	20.85	8.94	142.86	-	-	-
		Lalung	123.63	103.85	72.69	31.15	142.86	-	-	-
		Ramyapur	8.00	6.72	4.70	2.02	142.86	-	-	-
		Kamchi	54.29	45.60	31.92	13.68	142.86	-	-	-
		Bhehjan Block	113.33	95.20	66.64	28.56	142.86	-	-	-
16	Ujani Sissitangani	No.2 Chekai Majgaon	81.00	68.04	47.63	20.41	142.86	-	-	-
		Abor Ali Gaon	93.00	78.12	54.68	23.44	142.86	-	-	-
		Belong Chekaki Chuk	66.51	55.87	39.11	16.76	142.86	-	-	-
		No. 1 Chekai Majgaon	160.50	134.82	94.37	40.45	142.86	-	-	-
		No. 2 Namgharia	83.68	70.29	49.20	21.09	142.86	-	-	-
		Mechaki Tangani	197.64	166.02	116.21	49.81	142.86	-	-	-



		Kebarang Gaon	121.00	101.64	71.15	30.49	142.86	-	-	-
		Laramkhuti Gaon	138.00	115.92	81.14	34.78	142.86	-	-	-
		No. 1 Namgharia	137.42	115.43	80.80	34.63	142.86	-	-	-
		No.2 Mechaki Tangani	197.64	166.02	116.21	49.81	142.86	-	-	-
		Chekaibali Na-pam	277.45	233.06	163.14	69.92	142.86	-	-	-
		Chekai Mukh Borghuli	368.19	309.28	216.50	92.78	142.86	-	-	-
		Chekai Majgaon N.C.	160.68	134.97	94.48	40.49	142.86	-	-	-
17	Chimenmukh	Chimenmukh Tenganibari	115.48	97.00	67.90	29.10	142.86	-	-	-
		Lama Borgarah	110.04	92.43	64.70	27.73	142.86	-	-	-
		No. 1 Chimenmukh Gaon	19.00	15.96	11.17	4.79	142.86	-	-	-
		No.2 Chimenmukh Gaon	6.00	5.04	3.53	1.51	142.86	-	-	-
		Rampur	119.02	99.98	69.98	29.99	142.86	-	-	-
		Lamaborgarah	57.02	47.90	33.53	14.37	142.86	-	-	-
		Ramyapur Chimenmukh	12.00	10.08	7.06	3.02	142.86	-	-	-
		No.3 Majarbari	15.00	12.60	8.82	3.78	142.86	-	-	-
		Chengajan Kachari	27.88	23.42	16.39	7.03	142.86	-	-	-
		Tulshipur Chimen	22.00	18.48	12.94	5.54	142.86	-	-	-
		Chimenmukh Tenganibari	200.00	168.00	117.60	50.40	142.86	-	-	-
		No. 4 Majarbari	91.00	76.44	53.51	22.93	142.86	-	-	-
		Majarbari Krishna Nagar	109.00	91.56	64.09	27.47	142.86	-	-	-
		Majarbari Kachari	109.00	91.56	64.09	27.47	142.86	-	-	-
		Lamajan Asomiya	68.00	57.12	39.98	17.14	142.86	-	-	-
		Chengajan Krishnanagar	77.00	64.68	45.28	19.40	142.86	-	-	-



		Chengajan Majarbari Asomiya	377.88	317.42	222.19	95.23	142.86	-	-	-
		Harinathpur	58.76	49.36	34.55	14.81	142.86	-	-	-
		Kashinath Hazong	92.34	77.57	54.30	23.27	142.86	-	-	-
		Na-pam Kuli	60.91	51.16	35.82	15.35	142.86	-	-	-
		Kawaguri	123.58	103.81	72.67	31.14	142.86	-	-	-
		No.2 Nalbari	118.68	99.69	69.78	29.91	142.86	-	-	-
		Kasinath Chapori Mising	131.96	110.85	77.59	33.25	142.86	-	-	-
		No.2 Baligaon N.C	16.54	13.89	9.73	4.17	142.86	-	-	-
		Sri Rampur	73.62	61.84	43.29	18.55	142.86	-	-	-
		Lama Borgarah vill	111.04	93.27	65.29	27.98	142.86	-	-	-
		Chimenmukh vill	66.93	56.22	39.35	16.87	142.86	-	-	-
		No.2 Kashinath Chapori Missing	165.99	139.43	97.60	41.83	142.86	-	-	-
	<b>Total</b>	<b>390</b>	<b>53118.29</b>	<b>44619.36</b>	<b>31233.55</b>	<b>13385.81</b>	<b>55571.43</b>	<b>0.00</b>	<b>0.00</b>	<b>0.00</b>



# Annexure III- Area wise, Crop wise Irrigation Status

## Block- Sissiborgaon

Crop Type	Kharif (Area in ha)			Rabi (Area in ha)			Summer Crop (Area in ha)			Total (Area in ha)		
	Irrigate d	Rainfe d	Tota l	Irrigate d	Rainfe d	Tota l	Irrigated	Rainfed	Total	Irrigate d	Rainfe d	Total
Cereals	808	9294	10102	236	2362	2625	1575	-	1575	2646	11656	14302
Coarse Cereals	-	325	325	-	-	-	-	-	-	110	325	325
Pulses	-	1250	1250	110	1135	1245	-	120	120	177	2505	2615
Oil Seeds	-	-	-	-	1235	1235	-	-	-	-	1235	1235
Fibre	-	50	50	-	-	-	-	-	-	-	50	50
Any other crops	-	125	125	-	230	230	-	-	-	-	355	355
Horticultura l & Plantation Crops	-	420	420	-	1530	1530	625	725	1360	625	2685	3310

## Block – Dhemaji

Crop Type	Kharif (Area in ha)			Rabi (Area in ha)			Summer Crop (Area in ha)			Total (Area in ha)		
	Irrigate d	Rainfe d	Total	Irrigate d	Rainfe d	Tota l	Irrigated	Rainfed	Total	Irrigate d	Rainfe d	Total
Cereals	1790	17660	19450	217	1953	2170	1470	-	1470	3477	23090	26567
Coarse Cereals	-	120	120	60	-	60	-	-	-	60	120	180
Pulses	-	450	450	-	960	960	-	-	-	-	1410	1410



Oil Seeds	-	-	-	-	840	840	-	-	-	-	840	840
Fibre	-	-	-	-	-	-	-	-	-	-	-	-
Any other crops	-	30	30	-	1000	1000	-	-	-	-	1030	1030
Horticultural & Plantation Crops	-	390	390	-	-	-	-	-	-	-	390	390

## Block – Bordoloni

Crop Type	Kharif (Area in ha)			Rabi (Area in ha)			Summer Crop (Area in ha)			Total (Area in ha)		
	Irrigated	Rainfed	Total	Irrigated	Rainfed	Total	Irrigated	Rainfed	Total	Irrigated	Rainfed	Total
Cereals	1924.9	17324.1	19249	228	2052	2280	128.1	1152.9	1281	2281	20529	22810
Coarse Cereals	-	325	325	-	-	-	-	-	-	-	325	325
Pulses	-	850	850	210	840	1050	-	120	120	210	1810	2020
Oil Seeds	-	-	-	-	1130	1130	-	-	-	-	1130	1130
Fibre	-	80	80	-	-	-	-	-	-	-	80	80
Any other crops	-	130	130	-	220	220	-	-	-	-	350	350
Horticultural & Plantation Crops	-	350	350	-	1035	1035	500	450	950	500	1835	2335

## Block – Machkhawa

Crop Type	Kharif (Area in ha)			Rabi (Area in ha)			Summer Crop (Area in ha)			Total (Area in ha)		
	Irrigated	Rainfed	Total	Irrigated	Rainfed	Total	Irrigated	Rainfed	Total	Irrigated	Rainfed	Total



Cereals	853.8	3415.2	4269	1049	4196	5245	-	636	636	1902.8	8247.2	10150
Coarse Cereals	-	100	100	-	-	-	-	-	-	-	100	100
Pulses	-	-	-	117.75	667.25	785	-	-	-	117.75	667.25	785
Oil Seeds	-	-	-	-	3600	3600	-	-	-	-	3600	3600
Fibre	-	19	19	-	-	-	-	-	-	-	19	19
Any other crops	-	-	-	-	775	775	-	-	-	-	775	775
Horticultural & Plantation Crops	-	-	-	-	-	-	-	-	-	-	-	-

## Block – Murkongselek

Crop Type	Kharif (Area in ha)			Rabi (Area in ha)			Summer Crop (Area in ha)			Total (Area in ha)		
	Irrigated	Rainfed	Total	Irrigated	Rainfed	Total	Irrigated	Rainfed	Total	Irrigated	Rainfed	Total
Cereals	4044	22916	26960	3004.3	20105.7	23110	563.08	3458.92	4022	7611.38	46480.62	54092
Coarse Cereals	-	733	733	-	210	210	-	-	-	-	943	943
Pulses	-	457	457	-	869	869	-	-	-	-	1326	1326
Oil Seeds	-	-	-	-	1392	1392	-	-	-	-	1392	1392
Fibre	-	-	-	-	-	-	-	-	-	-	-	-
Any other crops	-	-	-	-	1277	1277	-	978	978	-	2255	2255
Horticultural & Plantation Crops	-	2851	2851	-	-	-	-	-	-	-	2851	2851



# Annexure IV - Production and Productivity of Major Crops

## Block – Sissiborgaon

Season	Crops Sown						Rainfed				Irrigation			Total		
	Cereals	Coarse Cereals	Pulses	Oil Seeds	Fiber Crops	Any other Crops	Area (Ha)	Production Qnty/yr	Productivity or Yield (Kgs/Ha)	Cost of Cultivation (Rs/Ha)	Production (Qnty/Yr)	Productivity Yield (Kgs/Ha)	Cost of Cultivation (Rs/Ha)	Production (Qnty/Yr)	Productivity or Yield (Kgs/Ha)	Cost of Cultivation (Rs/Ha)
Kharif	Paddy	Maize	Black gram Green gram	-	Jute	Sugarcane	2316	602212	4280	78000	14200	4638	83000	616412	4450	80500
Rabi	-	-	Black gram Green Gram	Rape & Mustard	-	Vegetables	5825	677350	1425	64000	25550	1500	71000	702900	15625	67500
Summer	Paddy	-	-	-	-	Vegetables	3045	57450	3190	41500	8060	4230	58000	65510	4010	54750
Horticulture crops (perennial)	-	-	-	-	-	-	1064	95400	8704	156000	12810	10400	172000	108210	9552	164000

## Block – Dhemaji

Season	Crops Sown						Rainfed				Irrigation			Total		
	Cereals	Coarse Cereals	Pulses	Oil Seeds	Fiber Crops	Any other Crops	Area (Ha)	Production Qnty/yr	Productivity or Yield (Kgs/Ha)	Cost of Cultivation (Rs/Ha)	Production (Qnty/Yr)	Productivity Yield (Kgs/Ha)	Cost of Cultivation (Rs/Ha)	Production (Qnty/Yr)	Productivity or Yield (Kgs/Ha)	Cost of Cultivation (Rs/Ha)
Kharif	Paddy	Maize	Black gram & Greengram	-	-	Kharif Vegetable	19450	1142590	2260	39500	8500	2320	42000	114500	22305	41000



Rabi	-	Maize	Pea, Black gram & Greengram	Rapeseed & Mustard	-	Rabi Vegetable	2170	515000	690	310000	1520000	870	36000	668190	785	33500
Summer	Paddy	-	-	-	-	-	1470	34306	2100	29500	4100	2200	33000	38370	2100	32500
Horticulture & Plantation		-	-	-	-	-	390	32500	4256	77000	15300	5400	88000	48800	4782	83000

## Block – Bordoloni

Season	Crops Sown						Rainfed				Irrigation			Total		
	Cereals	Coarse Cereals	Pulses	Oil Seeds	Fiber Crops	Any other Crops	Area (Ha)	Production Qnty/yr	Productivity or Yield (Kgs/Ha)	Cost of Cultivation (Rs/Ha)	Production (Qnty/Yr)	Productivity Yield (Kgs/Ha)	Cost of Cultivation (Rs/Ha)	Production (Qnty/Yr)	Productivity or Yield (Kgs/Ha)	Cost of Cultivation (Rs/Ha)
Kharif	Paddy	Maize	Black gram & Greengram	-	Jute	Kharif Vegetable	19249	1135691	2140	39000	8500	2319	41500	1144191	2229.5	40250
Rabi	-	Maize	Pea, Black gram & Greengram	Rapeseed & Mustard	-	Rabi Vegetable	2280	525000	710	32000	143000	850	36000	668000	780	34000
Summer	Paddy	-	-	-	-	-	1281	33306	1900	31000	4080	2100	33000	37386	2000	32000
Horticulture & Plantation		-	-	-	-	-	350	31500	4344	78000	16200	5200	87000	47700	4772	82500



## Block – Machkhowa

Season	Crops Sown						Rainfed				Irrigation			Total		
	Cereals	Coarse Cereals	Pulses	Oil Seeds	Fiber Crops	Any other Crops	Area (Ha c)	Production Qty/yr )	Productivity or Yield (Kgs/Ha c)	Cost of Cultivation (Rs/Ha c)	Production (Qty/Yr)	Productivity Yield (Kgs/Ha c)	Cost of Cultivation (Rs/Ha c)	Production (Qty/Yr)	Productivity or Yield (Kgs/Ha c)	Cost of Cultivation (Rs/Ha c)
Khari f	4250	-	-	-	19	-	4269	258224	6000	30000	-	-	-	258224	6000	30000
Rabi	85	-	785	3600	-	775	5245	67965	1200	24500	133800	17400	72000	201765	-	41000
Spring	600	36	-	-	-	-	636	760	2100	21400	36000	6400	32000	367600	-	25000

## Block – Murkongselek

Season	Crops Sown						Rainfed				Irrigation			Total		
	Cereals	Coarse Cereals	Pulses	Oil Seeds	Fiber Crops	Any other Crops	Area (Ha c)	Production Qty/yr )	Productivity or Yield (Kgs/Ha c)	Cost of Cultivation (Rs/Ha c)	Production (Qty/Yr)	Productivity Yield (Kgs/Ha c)	Cost of Cultivation (Rs/Ha c)	Production (Qty/Yr)	Productivity or Yield (Kgs/Ha c)	Cost of Cultivation (Rs/Ha c)
Khari f	Paddy	Maize	Blackgram Green gram	-	-	Kharif vegetable	26960	1590640	2275	40500	8500	2360	42500	1591000	2310	41500
Rabi	-	Maize	Blackgram Green gram	Rape & Mustard	-	Rabi vegetable	9733	231242	710	315000	687577	880	36500	332000	750	34000
Spring	Paddy	-	-	-	-	-	4022	93833	2100	30000	8068	2250	3350	104974	2100	33000



## Annexure V – Status of Command Area

### Block - Sissiborgaon

Sl. No.	Name of the Village	Information of Canal Command			Information on the other Services Command			Total Area	
		Total Area	Developed Area	Undeveloped Area	Total Area	Developed Area	Undeveloped Area	Developed Area	Undeveloped Area
1	2	3	4	5	6	7	8	4 + 7	5 + 8
1	Garhmora Bagisha	45.58	4.56	41.02	-	-	-	4.56	41.02
2	Rah-Dhala	53.26	5.33	47.93	-	-	-	5.33	47.93
3	Garmora Chapor Bormukali Miri	52.49	5.25	47.24	-	-	-	5.25	47.24
4	Dhunaguri Borgaya Deori	39.09	3.91	35.18	-	-	-	3.91	35.18
5	No.2 Garmara Bagisha	35.12	3.51	31.61	-	-	-	3.51	31.61
6	Dhunaguri Borgaya Deori	72.99	7.30	65.69	-	-	-	7.30	65.69
7	No. 3 Amguri	52.58	5.26	47.32	-	-	-	5.26	47.32
8	No. 4 Amguri	21.20	2.12	19.08	-	-	-	2.12	19.08
9	No. 1 Amguri	111.15	11.12	100.04	-	-	-	11.12	100.04
10	Hatigarh Block	82.41	8.24	74.17	-	-	-	8.24	74.17
11	Naharani kuli	23.63	2.36	21.27	-	-	-	2.36	21.27
12	Bauli Miri	35.79	3.58	32.21	-	-	-	3.58	32.21



13	No. 2 Saru Bauli	65.29	6.53	58.76	-	-	-	6.53	58.76
14	No. 1 Saru Bauli	44.74	4.47	40.27	-	-	-	4.47	40.27
15	No. 2 Dhunaguri	72.98	7.30	65.68	-	-	-	7.30	65.68
16	No. 3 Dhunaguri	72.98	7.30	65.68	-	-	-	7.30	65.68
17	No. 4 Dhunaguri	72.98	7.30	65.68	-	-	-	7.30	65.68
18	No. 5 Dhunaguri	7.88	0.79	7.10	-	-	-	0.79	7.10
19	Amguri	74.13	7.41	66.72	-	-	-	7.41	66.72
20	Garmara Chapori (I)	13.25	1.33	11.93	-	-	-	1.33	11.93
21	Garmara Chapori (I)	45.58	4.56	41.02	-	-	-	4.56	41.02
22	Borbauli	81.95	8.19	73.75	-	-	-	8.19	73.75
23	Bartua Nepali	31.53	3.15	28.38	-	-	-	3.15	28.38
24	Batua Miri	43.50	4.35	39.15	-	-	-	4.35	39.15
25	No. 2 Bangalmari	6.91	0.69	6.22	-	-	-	0.69	6.22
26	Bongalmari	33.33	3.33	30.00	-	-	-	3.33	30.00
27	Ranghuwani	4.73	0.47	4.26	-	-	-	0.47	4.26
28	Owani gaon	5.09	0.51	4.58	-	-	-	0.51	4.58
29	No. 1 Patidaini	21.16	2.12	19.05	-	-	-	2.12	19.05
30	No. 2 Patidani	3.16	0.32	2.85	-	-	-	0.32	2.85
31	No.1 Garmara Balijan	54.00	5.40	48.60	-	-	-	5.40	48.60
32	No.2 Garmara Balijan	35.10	3.51	31.59	-	-	-	3.51	31.59
33	Tongani Dhuna Guri	247.50	24.75	222.75	-	-	-	24.75	222.75
34	Missingpur	10.99	1.10	9.89	-	-	-	1.10	9.89
35	No.6 Borgarha Deori	44.22	4.42	39.80	-	-	-	4.42	39.80
36	No. 2 Borgarha Deori	51.01	5.10	45.91	-	-	-	5.10	45.91
37	Jongaon Napali	53.37	5.34	48.03	-	-	-	5.34	48.03
38	Akajan Bengali	53.34	5.33	48.01	-	-	-	5.33	48.01
39	Akajan Jongaon	50.85	5.09	45.77	-	-	-	5.09	45.77
40	Akajan Miri	47.91	4.79	43.12	-	-	-	4.79	43.12
41	Bormuria Deori	28.68	2.87	25.81	-	-	-	2.87	25.81
42	Ayengia Pattiri (I)	57.95	5.80	52.16	-	-	-	5.80	52.16
43	Bormuria Chapori	132.89	13.29	119.60	-	-	-	13.29	119.60
44	Dablung Patiri	36.31	3.63	32.68	-	-	-	3.63	32.68
45	Rupahimukh Miri	27.23	2.72	24.50	-	-	-	2.72	24.50
46	Jariguri N.C	101.25	10.13	91.13	-	-	-	10.13	91.13
47	Ayengia Patiri (II)	40.50	4.05	36.45	-	-	-	4.05	36.45
48	Tangani Naharbari	50.85	5.09	45.77	-	-	-	5.09	45.77
49	Tangani Majgaon	25.67	2.57	23.11	-	-	-	2.57	23.11
50	No. 2 Tangani Bormukali Miri	41.85	4.19	37.67	-	-	-	4.19	37.67
51	No. 7 Borgaya Deori	90.93	9.09	81.84	-	-	-	9.09	81.84



52	No. 3 Borgaya Deori	26.56	2.66	23.91	-	-	-	2.66	23.91
53	Dablung Miri Pathar	40.27	4.03	36.24	-	-	-	4.03	36.24
54	No1 Borgaya Deori	58.70	5.87	52.83	-	-	-	5.87	52.83
55	Akajan Jongon (I)	54.60	5.46	49.14	-	-	-	5.46	49.14
56	Tangani Jangal Block	110.25	11.03	99.23	-	-	-	11.03	99.23
57	Barati Chuk	37.98	3.80	34.18	-	-	-	3.80	34.18
58	Barati Gaon	47.54	4.75	42.79	-	-	-	4.75	42.79
59	Nilakh Balijan	48.89	4.89	44.00	-	-	-	4.89	44.00
60	No.1 Betanipam	50.29	5.03	45.26	-	-	-	5.03	45.26
61	No.2 Betanipam	27.93	2.79	25.13	-	-	-	2.79	25.13
62	Nalani Chuk	44.36	4.44	39.92	-	-	-	4.44	39.92
63	Pukia gaon	43.25	4.32	38.92	-	-	-	4.32	38.92
64	Pukia Pathar	71.35	7.13	64.21	-	-	-	7.13	64.21
65	Balijan	115.70	11.57	104.13	-	-	-	11.57	104.13
66	Naharani Balijan	51.01	5.10	45.91	-	-	-	5.10	45.91
67	No. 1 Karphulani	0.00	0.00	0.00	-	-	-	0.00	0.00
68	No.2 Karphulani	44.39	4.44	39.95	-	-	-	4.44	39.95
69	No.3 Betanipam	49.28	4.93	44.35	-	-	-	4.93	44.35
70	Naharani Borajan	50.27	5.03	45.24	-	-	-	5.03	45.24
71	Balijan (I )	61.92	6.19	55.73	-	-	-	6.19	55.73
72	Sarupam Jaji	37.98	3.80	34.18	-	-	-	3.80	34.18
73	Nilakh Shalakhani	99.09	9.91	89.19	-	-	-	9.91	89.19
74	Shalakhani	67.01	6.70	60.31	-	-	-	6.70	60.31
75	Garmara Doloni	19.62	1.96	17.66	-	-	-	1.96	17.66
76	Khajua Gaon	72.20	7.22	64.98	-	-	-	7.22	64.98
77	Bulakata Gohain	66.66	6.67	60.00	-	-	-	6.67	60.00
78	Rangkop Bil	102.86	10.29	92.57	-	-	-	10.29	92.57
79	Dolpung Gaon	82.73	8.27	74.46	-	-	-	8.27	74.46
80	No.2 Bulakata	31.55	3.15	28.39	-	-	-	3.15	28.39
81	No.1 Bulakata	59.00	5.90	53.10	-	-	-	5.90	53.10
82	No. Lingia Block	49.24	4.92	44.32	-	-	-	4.92	44.32
83	Uppar Bhangidia	13.84	1.38	12.45	-	-	-	1.38	12.45
84	Balijan	43.23	4.32	38.91	-	-	-	4.32	38.91
85	Manuha Beel No.2	30.79	3.08	27.71	-	-	-	3.08	27.71
86	No. 1 Dumkata	86.38	8.64	77.74	-	-	-	8.64	77.74
87	Bhereki Kachamari	69.78	6.98	62.80	-	-	-	6.98	62.80
88	Nepalibari	51.24	5.12	46.12	-	-	-	5.12	46.12
89	Saraipara	52.84	5.28	47.56	-	-	-	5.28	47.56
90	Ghati Beel	43.23	4.32	38.91	-	-	-	4.32	38.91
91	Deori Gaon	38.45	3.85	34.61	-	-	-	3.85	34.61



92	Sissi Kalghar	18.29	1.83	16.46	-	-	-	1.83	16.46
93	Dimow Charali	23.41	2.34	21.07	-	-	-	2.34	21.07
94	Dijmur Miri	4.05	0.41	3.65	-	-	-	0.41	3.65
95	Bokajan Gaon	14.46	1.45	13.01	-	-	-	1.45	13.01
96	Dijmur Miri Pathar	27.45	2.75	24.71	-	-	-	2.75	24.71
97	Dimow Hindu	3.15	0.32	2.84	-	-	-	0.32	2.84
98	Lama Plae	18.58	1.86	16.72	-	-	-	1.86	16.72
99	Dijmur Hindu Gaon	2.70	0.27	2.43	-	-	-	0.27	2.43
100	No. 1 Naharbari	2.70	0.27	2.43	-	-	-	0.27	2.43
101	No.2 Naharbari	1.35	0.14	1.22	-	-	-	0.14	1.22
102	Dimow Shantipathar	106.11	10.61	95.49	-	-	-	10.61	95.49
103	Dipa Adi Namsai Pathar	22.05	2.21	19.85	-	-	-	2.21	19.85
104	Dijmur Miri Pathar	3.60	0.36	3.24	-	-	-	0.36	3.24
105	Dimow Bholo	53.61	5.36	48.25	-	-	-	5.36	48.25
106	Dimow Miri Pathar	139.05	13.91	125.15	-	-	-	13.91	125.15
107	Samjuli Village	46.00	4.60	41.40	-	-	-	4.60	41.40
108	Dimow Plae	21.08	2.11	18.97	-	-	-	2.11	18.97
109	Dimow Dem	42.17	4.22	37.95	-	-	-	4.22	37.95
110	No.1 Santipur Borgarah	47.28	4.73	42.55	-	-	-	4.73	42.55
111	No. 2 santipur Borgarah	41.00	4.10	36.90	-	-	-	4.10	36.90
112	Dimow Chapori	20.60	2.06	18.54	-	-	-	2.06	18.54
113	Dimow Galai kachari	24.30	2.43	21.87	-	-	-	2.43	21.87
114	Dimow Lama Borgarah Noikonch	25.29	2.53	22.76	-	-	-	2.53	22.76
115	Kulamua Boruah	25.72	2.57	23.15	-	-	-	2.57	23.15
116	Kulamua Kachari	72.81	7.28	65.52	-	-	-	7.28	65.52
117	Kulamua Gaon	56.03	5.60	50.43	-	-	-	5.60	50.43
118	Kulamua Bengali (Part)	103.05	10.31	92.75	-	-	-	10.31	92.75
119	Gelua Gaon	48.29	4.83	43.46	-	-	-	4.83	43.46
120	Gelua Miri	52.53	5.25	47.28	-	-	-	5.25	47.28
121	Gelua Asomia	63.32	6.33	56.98	-	-	-	6.33	56.98
122	Kandulijan No.1	37.52	3.75	33.76	-	-	-	3.75	33.76
123	Dighali Chapori	18.90	1.89	17.01	-	-	-	1.89	17.01
124	Dighali Gaon	64.80	6.48	58.32	-	-	-	6.48	58.32
125	Kulajan Pathar	47.89	4.79	43.10	-	-	-	4.79	43.10
126	Kulajan Gaon	30.36	3.04	27.33	-	-	-	3.04	27.33
127	No.2 Tangani Majgaon	142.81	14.28	128.53	-	-	-	14.28	128.53
128	No.3 Piyang chapori	54.00	5.40	48.60	-	-	-	5.40	48.60
129	Udmara Block	15.45	1.55	13.91	-	-	-	1.55	13.91
130	No.1 Udmara Block	48.82	4.88	43.94	-	-	-	4.88	43.94



131	Piyang	49.72	4.97	44.75	-	-	-	4.97	44.75
132	Chitalmari	54.45	5.45	49.01	-	-	-	5.45	49.01
133	Baligaon	18.59	1.86	16.73	-	-	-	1.86	16.73
134	No.2 Piyang	78.36	7.84	70.53	-	-	-	7.84	70.53
135	Chitalmari No.2	54.45	5.45	49.01	-	-	-	5.45	49.01
136	Udmora	24.30	2.43	21.87	-	-	-	2.43	21.87
137	No.2 Dighali	84.38	8.44	75.95	-	-	-	8.44	75.95
138	No.1 Borpathar Gohain(Part)	61.44	6.14	55.29	-	-	-	6.14	55.29
139	Phulbari Pathar (Part)	45.56	4.56	41.01	-	-	-	4.56	41.01
140	Phulbari Asimiya	68.02	6.80	61.22	-	-	-	6.80	61.22
141	No.2 Phulbari Nepali Block	44.46	4.45	40.01	-	-	-	4.45	40.01
142	No.1 Phulbari nepali Block	70.13	7.01	63.12	-	-	-	7.01	63.12
143	Jalakiasuti Mithun Pathar	43.43	4.34	39.09	-	-	-	4.34	39.09
144	Ghagar Adi	54.23	5.42	48.80	-	-	-	5.42	48.80
145	Likabali Alikash	49.53	4.95	44.58	-	-	-	4.95	44.58
146	Bijaypur Madhuri Pathar	42.51	4.25	38.26	-	-	-	4.25	38.26
147	No.2 Phulbari Nepali	107.26	10.73	96.53	-	-	-	10.73	96.53
148	Likabali (MES)	21.60	2.16	19.44	-	-	-	2.16	19.44
149	Borpathar Block	92.87	9.29	83.58	-	-	-	9.29	83.58
150	Phulbari Jipu Ghagar	182.48	18.25	164.23	-	-	-	18.25	164.23
151	Liche Adi	9.35	0.93	8.41	-	-	-	0.93	8.41
152	Golai	20.32	2.03	18.29	-	-	-	2.03	18.29
153	Kunter Adi	8.80	0.88	7.92	-	-	-	0.88	7.92
154	Alupara	16.65	1.67	14.99	-	-	-	1.67	14.99
155	Silapathar Majgaon	23.88	2.39	21.49	-	-	-	2.39	21.49
156	Silapathar Borpathar Gohain Gaon	56.72	5.67	51.05	-	-	-	5.67	51.05
157	Khanamukh Nepali	67.98	6.80	61.18	-	-	-	6.80	61.18
158	Siapathar Majgaon	24.37	2.44	21.93	-	-	-	2.44	21.93
159	Sipathar Khanamukh	55.58	5.56	50.02	-	-	-	5.56	50.02
160	Phulbari Bongali	39.85	3.98	35.86	-	-	-	3.98	35.86
161	Bukajan Pathar	4.95	0.50	4.46	-	-	-	0.50	4.46
162	Jipu Adi	11.25	1.13	10.13	-	-	-	1.13	10.13
163	Bokabil Balipur	38.30	3.83	34.47	-	-	-	3.83	34.47
164	Chili Adi Pathar	88.07	8.81	79.26	-	-	-	8.81	79.26
165	Amguri Dambuk	61.71	6.17	55.54	-	-	-	6.17	55.54



166	Dambuk Kalbari	28.80	2.88	25.92	-	-	-	2.88	25.92
167	Bhalukaguri Dambuk	87.24	8.72	78.51	-	-	-	8.72	78.51
168	Pumi Gaon	70.73	7.07	63.65	-	-	-	7.07	63.65
169	Kareng Chapori	117.59	11.76	105.83	-	-	-	11.76	105.83
170	Merchaponi gaon	35.44	3.54	31.90	-	-	-	3.54	31.90
171	Sechu Dighali	131.18	13.12	118.06	-	-	-	13.12	118.06
172	No.2 Amlakhi	126.32	12.63	113.68	-	-	-	12.63	113.68
173	Bhekeli Tangani	69.78	6.98	62.80	-	-	-	6.98	62.80
174	Merdebera Gaon	37.00	3.70	33.30	-	-	-	3.70	33.30
175	Pipalguri	61.83	6.18	55.65	-	-	-	6.18	55.65
176	Punai Gaon	129.06	12.91	116.15	-	-	-	12.91	116.15
177	Charbari Gaon	39.85	3.98	35.86	-	-	-	3.98	35.86
178	Amguri Bali	114.02	11.40	102.62	-	-	-	11.40	102.62
179	Borselek	79.72	7.97	71.75	-	-	-	7.97	71.75
180	Namgharia	78.35	7.84	70.52	-	-	-	7.84	70.52
181	Kathalguri	18.29	1.83	16.46	-	-	-	1.83	16.46
182	No.1 Deori Ghat	59.39	5.94	53.45	-	-	-	5.94	53.45
183	No.2 Deori Ghat	31.75	3.18	28.58	-	-	-	3.18	28.58
184	No. 1 Sonari Ghat	27.16	2.72	24.45	-	-	-	2.72	24.45
185	Burisuti Deori	23.49	2.35	21.15	-	-	-	2.35	21.15
186	Pamua Gaon	47.89	4.79	43.10	-	-	-	4.79	43.10
187	No.1 Muktier Kherkata	18.97	1.90	17.07	-	-	-	1.90	17.07
188	No. 2 Muktiear Kherkata	17.97	1.80	16.17	-	-	-	1.80	16.17
189	Muktier Nepali	46.30	4.63	41.67	-	-	-	4.63	41.67
190	No.3 Deori Ghat	33.10	3.31	29.79	-	-	-	3.31	29.79
191	Muktier Ajabari Hajong	46.14	4.61	41.52	-	-	-	4.61	41.52
192	Muktier Lakhimi	50.95	5.09	45.85	-	-	-	5.09	45.85
193	No. 3 Bhairabpur Kadamtula	86.05	8.60	77.44	-	-	-	8.60	77.44
194	No.2 Muktier Balisori	74.25	7.43	66.83	-	-	-	7.43	66.83
195	No.1 Manikpur Balichoi	50.93	5.09	45.84	-	-	-	5.09	45.84
196	Kakobari Dharampur	59.39	5.94	53.45	-	-	-	5.94	53.45
197	Arne Panbari Hajong	45.22	4.52	40.70	-	-	-	4.52	40.70
198	Thekeraguri	107.05	10.71	96.35	-	-	-	10.71	96.35
199	No. 1 Muktier	61.20	6.12	55.08	-	-	-	6.12	55.08
200	Kadamtola	22.63	2.26	20.37	-	-	-	2.26	20.37
201	Bokabil	27.81	2.78	25.02	-	-	-	2.78	25.02
202	No.2 Mukter Bokabil	75.04	7.50	67.54	-	-	-	7.50	67.54
203	No. 2 Arne Chapari	88.29	8.83	79.47	-	-	-	8.83	79.47
204	No.2 Kakobari	66.02	6.60	59.41	-	-	-	6.60	59.41



205	No.1 Arne Chapari	94.95	9.50	85.46	-	-	-	9.50	85.46
206	Bhairabpur Ashighar	63.00	6.30	56.70	-	-	-	6.30	56.70
207	Bolikata Missing	46.35	4.64	41.72	-	-	-	4.64	41.72
208	Lakhipur	37.35	3.74	33.62	-	-	-	3.74	33.62
209	Panbari Sivnagar	22.46	2.25	20.22	-	-	-	2.25	20.22
210	Kulajan Pam	50.01	5.00	45.01	-	-	-	5.00	45.01
211	Kherbari Bongali	49.80	4.98	44.82	-	-	-	4.98	44.82
212	No. 2 Kareng Balipur	69.07	6.91	62.16	-	-	-	6.91	62.16
213	Manikpur	53.67	5.37	48.30	-	-	-	5.37	48.30
214	Muktier Kherkata	43.74	4.37	39.37	-	-	-	4.37	39.37
215	Muktier Lakhimisuti	100.94	10.09	90.85	-	-	-	10.09	90.85
216	Bokabil Manikpur	58.58	5.86	52.72	-	-	-	5.86	52.72
217	Balikata Miripathar	37.01	3.70	33.31	-	-	-	3.70	33.31
218	Kakobari Tamulpur	10.59	1.06	9.53	-	-	-	1.06	9.53
219	Namkir Gaon	51.49	5.15	46.34	-	-	-	5.15	46.34
220	Debera Gaon	47.99	4.80	43.19	-	-	-	4.80	43.19
221	Dighali Debera	66.81	6.68	60.13	-	-	-	6.68	60.13
222	Kaliani	43.97	4.40	39.58	-	-	-	4.40	39.58
223	Singibil	89.99	9.00	80.99	-	-	-	9.00	80.99
224	Bhadia Chuk	83.91	8.39	75.52	-	-	-	8.39	75.52
225	Kathalguri	67.86	6.79	61.08	-	-	-	6.79	61.08
226	Bhangidia Pathar	88.05	8.81	79.25	-	-	-	8.81	79.25
227	No. 2 Bhaingidia	73.02	7.30	65.72	-	-	-	7.30	65.72
228	Borchapari	73.40	7.34	66.06	-	-	-	7.34	66.06
229	Sirikali	46.31	4.63	41.68	-	-	-	4.63	41.68
230	Mouza Chapari	15.75	1.58	14.18	-	-	-	1.58	14.18
231	Sumani	21.08	2.11	18.97	-	-	-	2.11	18.97
232	Siyalmari	20.01	2.00	18.01	-	-	-	2.00	18.01
233	Sukan Chapari	16.20	1.62	14.58	-	-	-	1.62	14.58
234	Bhangidia Gaon	92.45	9.24	83.20	-	-	-	9.24	83.20
235	No. 1 Amlakhi	115.82	11.58	104.23	-	-	-	11.58	104.23
236	No. 1 Lakhipur Gohain	50.78	5.08	45.70	-	-	-	5.08	45.70
237	No. 2 Lakhipur Gohain	58.50	5.85	52.65	-	-	-	5.85	52.65
238	No.3 Ramyapur	44.73	4.47	40.26	-	-	-	4.47	40.26
239	No.3 Lepe Barhoiting	149.56	14.96	134.60	-	-	-	14.96	134.60
240	No.2 Ramyapur	46.00	4.60	41.40	-	-	-	4.60	41.40
241	No.3 Nilokh Konch	71.37	7.14	64.23	-	-	-	7.14	64.23
242	No.4 Nilakhpur Konch	88.39	8.84	79.55	-	-	-	8.84	79.55
243	No. 2 Nilakhpur Konch	159.27	15.93	143.35	-	-	-	15.93	143.35
244	No.1 Nilakhpur Konch	45.02	4.50	40.52	-	-	-	4.50	40.52



245	Nilakh Borbam	83.21	8.32	74.89	-	-	-	8.32	74.89
246	No.1 Nilakh Balijan	130.70	13.07	117.63	-	-	-	13.07	117.63
247	No. 2 Nilakh Balijan	75.82	7.58	68.24	-	-	-	7.58	68.24
248	Michamari	41.14	4.11	37.03	-	-	-	4.11	37.03
249	Santipur Jengrai	82.47	8.25	74.22	-	-	-	8.25	74.22
250	Gelua Kenduguri	19.22	1.92	17.30	-	-	-	1.92	17.30
251	Sila Gutung	18.63	1.86	16.76	-	-	-	1.86	16.76
252	Sila Gaon	35.64	3.56	32.08	-	-	-	3.56	32.08
253	No.2 Sila Gaon	61.29	6.13	55.16	-	-	-	6.13	55.16
254	No. 2 Silapathar Block	28.35	2.84	25.52	-	-	-	2.84	25.52
255	Kulamua Bengali (Part)	76.54	7.65	68.88	-	-	-	7.65	68.88
256	Silapathar Nagar	37.13	3.71	33.42	-	-	-	3.71	33.42
257	Member Chuk	37.07	3.71	33.36	-	-	-	3.71	33.36
258	No. 3 Chilapathar Block	60.83	6.08	54.75	-	-	-	6.08	54.75
259	Kenduguri Samabay	28.23	2.82	25.41	-	-	-	2.82	25.41
260	Kulamua Block (Part)	92.49	9.25	83.24	-	-	-	9.25	83.24
261	No. 1 Chilapathar Block (Part)	29.25	2.93	26.33	-	-	-	2.93	26.33
262	Silasuti	15.00	1.50	13.50	-	-	-	1.50	13.50
263	Jalakiya Suti	47.54	4.75	42.78	-	-	-	4.75	42.78
264	Koroibari	28.11	2.81	25.30	-	-	-	2.81	25.30
265	Chilli Brijbari	86.85	8.69	78.17	-	-	-	8.69	78.17
266	No.2 Chilli Nepali	14.40	1.44	12.96	-	-	-	1.44	12.96
267	Panbari Sivanagar	108.86	10.89	97.97	-	-	-	10.89	97.97
268	Gorangpur	42.17	4.22	37.95	-	-	-	4.22	37.95
269	Sivanagar	8.87	0.89	7.98	-	-	-	0.89	7.98
270	Bishnu Nagar	8.10	0.81	7.29	-	-	-	0.81	7.29
271	Bhagaban Borgorah	35.64	3.56	32.08	-	-	-	3.56	32.08
272	Rupahi Borgorah	33.48	3.35	30.13	-	-	-	3.35	30.13
273	Bhagaban Borgorah	35.60	3.56	32.04	-	-	-	3.56	32.04
274	Chilli Asomiya	89.25	8.92	80.32	-	-	-	8.92	80.32
275	No.2 Archi Borgorah	52.80	5.28	47.52	-	-	-	5.28	47.52
276	No. 3 Archi Borgorah	52.20	5.22	46.98	-	-	-	5.22	46.98
277	Archi Lachan	25.52	2.55	22.97	-	-	-	2.55	22.97
278	Brahmpur Kachari	174.25	17.43	156.83	-	-	-	17.43	156.83
279	Maharanipur	86.31	8.63	77.68	-	-	-	8.63	77.68
280	No.2 Maharanipur	15.96	1.60	14.36	-	-	-	1.60	14.36
281	No.1 Nalbari	29.15	2.91	26.23	-	-	-	2.91	26.23
282	No.2 Nalbari	46.80	4.68	42.12	-	-	-	4.68	42.12
283	Dimow Gulai	8.55	0.86	7.70	-	-	-	0.86	7.70



284	No.1 Majorbari	48.81	4.88	43.93	-	-	-	4.88	43.93
285	No.2 Majorbari	51.44	5.14	46.30	-	-	-	5.14	46.30
286	No.1 Sila Block	95.18	9.52	85.66	-	-	-	9.52	85.66
287	No. 2 Sila Block	113.60	11.36	102.24	-	-	-	11.36	102.24
288	No. 3 Sila Block	89.02	8.90	80.12	-	-	-	8.90	80.12
289	Chilli Adi	88.06	8.81	79.25	-	-	-	8.81	79.25
290	Chili Adi Pathar	16.04	1.60	14.43	-	-	-	1.60	14.43
291	Mechu Asomiya	59.35	5.94	53.42	-	-	-	5.94	53.42
292	Kachari Pathar	59.85	5.99	53.87	-	-	-	5.99	53.87
293	Pachim Kachari Chuk	81.29	8.13	73.16	-	-	-	8.13	73.16
294	Mechu Pathar	9.90	0.99	8.91	-	-	-	0.99	8.91
295	Kachari Gaon	87.05	8.71	78.35	-	-	-	8.71	78.35
296	No.2 Takowbari	81.97	8.20	73.77	-	-	-	8.20	73.77
297	Takowbari	35.43	3.54	31.89	-	-	-	3.54	31.89
298	Bhebeli Gaon	40.74	4.07	36.66	-	-	-	4.07	36.66
299	Bhebeli Na- Gaon	35.01	3.50	31.51	-	-	-	3.50	31.51
300	Borpathar Block	43.76	4.38	39.38	-	-	-	4.38	39.38
301	Sissiborgaon	18.83	1.88	16.95	-	-	-	1.88	16.95
302	Sesuani Pathar	59.36	5.94	53.42	-	-	-	5.94	53.42
303	Satula Chuk	70.74	7.07	63.67	-	-	-	7.07	63.67
304	Sumani Gaon	25.93	2.59	23.34	-	-	-	2.59	23.34
305	Kerekoni Majgaon	49.94	4.99	44.94	-	-	-	4.99	44.94
306	Hempur Borpathar	34.78	3.48	31.30	-	-	-	3.48	31.30
307	Takowbari (I)	66.53	6.65	59.88	-	-	-	6.65	59.88
308	Kerekani	5.33	0.53	4.80	-	-	-	0.53	4.80
309	Chowkhamting	42.98	4.30	38.68	-	-	-	4.30	38.68
310	No.1 Thekeraguri	65.67	6.57	59.10	-	-	-	6.57	59.10
311	Mechu Gaon	65.71	6.57	59.14	-	-	-	6.57	59.14
312	No.1 Kadamoni	14.63	1.46	13.17	-	-	-	1.46	13.17
313	Dhulia Pukhuri	23.57	2.36	21.21	-	-	-	2.36	21.21
314	Chakamora	71.35	7.13	64.21	-	-	-	7.13	64.21
315	Gohain Chowkkham Chenimari Block	19.31	1.93	17.38	-	-	-	1.93	17.38
316	Helajari	35.69	3.57	32.12	-	-	-	3.57	32.12
317	Thekeraguri	49.68	4.97	44.72	-	-	-	4.97	44.72
318	Hapekhati Gaon	57.98	5.80	52.18	-	-	-	5.80	52.18
319	Gomiri Gaon	11.43	1.14	10.29	-	-	-	1.14	10.29
320	Handiqui Gaon	21.14	2.11	19.02	-	-	-	2.11	19.02
321	No. 1 Ramyapur	97.52	9.75	87.77	-	-	-	9.75	87.77
322	No.3 Laxhipur Gohain	53.49	5.35	48.14	-	-	-	5.35	48.14



323	No. 1 Udoipur	88.20	8.82	79.38	-	-	-	8.82	79.38
324	No. 2 Udoipur	70.63	7.06	63.56	-	-	-	7.06	63.56
325	Ghutung Rupahipathar	3669.75	366.98	3302.78	-	-	-	366.98	3302.78
326	Bahoiting	22.32	2.23	20.09	-	-	-	2.23	20.09
327	No.1 Lepe Bahoiting	194.56	19.46	175.10	-	-	-	19.46	175.10
328	No. 2 Lepe Bahoiting	74.20	7.42	66.78	-	-	-	7.42	66.78
329	Nowporia Gaon	24.07	2.41	21.66	-	-	-	2.41	21.66
330	Sripani Ahumpathar	37.94	3.79	34.15	-	-	-	3.79	34.15
331	Bam Atkai	67.92	6.79	61.13	-	-	-	6.79	61.13
332	No. 2 Sripani Deori	35.18	3.52	31.66	-	-	-	3.52	31.66
333	Sripani Ahumgaon	39.43	3.94	35.49	-	-	-	3.94	35.49
334	Gutung Sripani	44.38	4.44	39.95	-	-	-	4.44	39.95
335	Gutung Kapahtali	23.74	2.37	21.37	-	-	-	2.37	21.37
336	No. 1 Sripani Deori	37.42	3.74	33.68	-	-	-	3.74	33.68
337	Kapahtali Deori	48.86	4.89	43.97	-	-	-	4.89	43.97
338	Da- Kamchi	62.52	6.25	56.27	-	-	-	6.25	56.27
339	Kamchi Gaon	20.58	2.06	18.52	-	-	-	2.06	18.52
340	Bamkamchi	24.57	2.46	22.11	-	-	-	2.46	22.11
341	Kapahtali Lalong	42.09	4.21	37.88	-	-	-	4.21	37.88
342	Lalung Gaon	28.36	2.84	25.52	-	-	-	2.84	25.52
343	Now Paria Gohain	22.65	2.27	20.39	-	-	-	2.27	20.39
344	Kamchi Na-Gaon	19.76	1.98	17.78	-	-	-	1.98	17.78
345	Bordham Block	15.96	1.60	14.36	-	-	-	1.60	14.36
346	Lalung	55.63	5.56	50.07	-	-	-	5.56	50.07
347	Ramyapur	3.60	0.36	3.24	-	-	-	0.36	3.24
348	Kamchi	24.43	2.44	21.99	-	-	-	2.44	21.99
349	Bhehjan Block	51.00	5.10	45.90	-	-	-	5.10	45.90
350	No.2 Chekai Majgaon	36.45	3.65	32.81	-	-	-	3.65	32.81
351	Abor Ali Gaon	41.85	4.19	37.67	-	-	-	4.19	37.67
352	Belong Chekaki Chuk	29.93	2.99	26.94	-	-	-	2.99	26.94
353	No. 1 Chekai Majgaon	72.23	7.22	65.00	-	-	-	7.22	65.00
354	No. 2 Namgharia	37.66	3.77	33.89	-	-	-	3.77	33.89
355	Mechaki Tangani	88.94	8.89	80.04	-	-	-	8.89	80.04
356	Kebarang Gaon	54.45	5.45	49.01	-	-	-	5.45	49.01
357	Laramkhuti Gaon	62.10	6.21	55.89	-	-	-	6.21	55.89
358	No. 1 Namgharia	61.84	6.18	55.66	-	-	-	6.18	55.66
359	No.2 Mechaki Tangani	88.94	8.89	80.04	-	-	-	8.89	80.04
360	Chekaibali Na-pam	124.85	12.49	112.37	-	-	-	12.49	112.37
361	Chekai Mukh Borghuli	165.69	16.57	149.12	-	-	-	16.57	149.12
362	Chekai Majgaon N.C.	72.31	7.23	65.08	-	-	-	7.23	65.08



363	Chimenmukh Tenganibari	51.97	5.20	46.77	-	-	-	5.20	46.77
364	Lama Borgarah	49.52	4.95	44.57	-	-	-	4.95	44.57
365	No. 1 Chimenmukh Gaon	8.55	0.86	7.70	-	-	-	0.86	7.70
366	No.2 Chimenmukh Gaon	2.70	0.27	2.43	-	-	-	0.27	2.43
367	Rampur	53.56	5.36	48.20	-	-	-	5.36	48.20
368	Lamaborgarah	25.66	2.57	23.09	-	-	-	2.57	23.09
369	Ramyapur Chimenmukh	5.40	0.54	4.86	-	-	-	0.54	4.86
370	No.3 Majarbari	6.75	0.68	6.08	-	-	-	0.68	6.08
371	Chengajan Kachari	12.55	1.25	11.29	-	-	-	1.25	11.29
372	Tulshipur Chimen	9.90	0.99	8.91	-	-	-	0.99	8.91
373	Chimenmukh Tenganibari	90.00	9.00	81.00	-	-	-	9.00	81.00
374	No. 4 Majarbari	40.95	4.10	36.86	-	-	-	4.10	36.86
375	Majarbari Krishna Nagar	49.05	4.91	44.15	-	-	-	4.91	44.15
376	Majarbari Kachari	49.05	4.91	44.15	-	-	-	4.91	44.15
377	Lamajan Asomiya	30.60	3.06	27.54	-	-	-	3.06	27.54
378	Chengajan Krishnanagar	34.65	3.47	31.19	-	-	-	3.47	31.19
379	Chengajan Majarbari Asomiya	170.05	17.00	153.04	-	-	-	17.00	153.04
380	Harinathpur	26.44	2.64	23.80	-	-	-	2.64	23.80
381	Kashinath Hazong	41.55	4.16	37.40	-	-	-	4.16	37.40
382	Na-pam Kuli	27.41	2.74	24.67	-	-	-	2.74	24.67
383	Kawaguri	55.61	5.56	50.05	-	-	-	5.56	50.05
384	No.2 Nalbari	53.41	5.34	48.07	-	-	-	5.34	48.07
385	Kasinath Chapori Mising	59.38	5.94	53.44	-	-	-	5.94	53.44
386	No.2 Baligaon N.C	7.44	0.74	6.70	-	-	-	0.74	6.70
387	Sri Rampur	33.13	3.31	29.82	-	-	-	3.31	29.82
388	Lama Borgarah vill	49.97	5.00	44.97	-	-	-	5.00	44.97
389	Chimenmukh vill	30.12	3.01	27.11	-	-	-	3.01	27.11
390	No.2 Kashinath Chapori Missing	74.70	7.47	67.23	-	-	-	7.47	67.23
	<b>Total</b>	<b>23903.23</b>	<b>2390.32</b>	<b>21512.91</b>	<b>0.00</b>	<b>0.00</b>	<b>0.00</b>	<b>2390.32</b>	<b>21512.91</b>

## Block – Dhemaji

Sl. No.	Name of the Village	Information of Canal Command	Information on the other Services Command	Total Area
---------	---------------------	------------------------------	---	------------



		Total Area	Developed Area	Undeveloped Area	Total Area	Developed Area	Undeveloped Area	Developed Area	Undeveloped Area
1	2	3	4	5	6	7	8	4 + 7	5 + 8
1	Khangia Chapori	65.95	6.59	59.35	-	-	-	6.59	59.35
2	Laguabora Block	65.50	6.55	58.95	-	-	-	6.55	58.95
3	No.1 Laguabara	27.67	2.77	24.90	-	-	-	2.77	24.90
4	No.2 laguabara	13.89	1.39	12.50	-	-	-	1.39	12.50
5	Haitha Pathar	44.01	4.40	39.60	-	-	-	4.40	39.60
6	Chengamari	36.04	3.60	32.43	-	-	-	3.60	32.43
7	Burhabhakat	42.28	4.23	38.05	-	-	-	4.23	38.05
8	No.1 Burhabhakat	22.30	2.23	20.07	-	-	-	2.23	20.07
9	No.1 Ajuha	107.78	10.78	97.00	-	-	-	10.78	97.00
10	No.2 Ajuha	127.59	12.76	114.83	-	-	-	12.76	114.83
11	Hiloipara	93.70	9.37	84.33	-	-	-	9.37	84.33
12	Kawaimari	192.43	19.24	173.19	-	-	-	19.24	173.19
13	Baruah Pathar	128.10	12.81	115.29	-	-	-	12.81	115.29
14	Ajuha Pathar	17.03	1.70	15.33	-	-	-	1.70	15.33
15	No.1 Rupahi Miri	52.81	5.28	47.53	-	-	-	5.28	47.53
16	No.2 Rupahi Miri	16.93	1.69	15.24	-	-	-	1.69	15.24
17	Dulimer	24.03	2.40	21.62	-	-	-	2.40	21.62
18	Borbeel	67.86	6.79	61.07	-	-	-	6.79	61.07
19	Dihingia Gaon	61.30	6.13	55.17	-	-	-	6.13	55.17
20	No. 1 Nagakhelia	13.96	1.40	12.56	-	-	-	1.40	12.56
21	Dighalimukh	48.95	4.90	44.06	-	-	-	4.90	44.06
22	Dighalipather	46.97	4.70	42.27	-	-	-	4.70	42.27
23	Bihdia	31.68	3.17	28.51	-	-	-	3.17	28.51
24	Borgaon	60.46	6.05	54.42	-	-	-	6.05	54.42
25	Eradhal	50.19	5.02	45.17	-	-	-	5.02	45.17
26	No. 2 Nagakhelia	19.98	2.00	17.98	-	-	-	2.00	17.98
27	Nimati Chuk	46.27	4.63	41.64	-	-	-	4.63	41.64
28	Borpatoria	13.55	1.35	12.19	-	-	-	1.35	12.19
29	Bebejia	37.49	3.75	33.74	-	-	-	3.75	33.74
30	Nagakhelia	73.02	7.30	65.72	-	-	-	7.30	65.72
31	Bordhkera	186.69	18.67	168.02	-	-	-	18.67	168.02
32	Butikur	46.01	4.60	41.41	-	-	-	4.60	41.41
33	Karhaghat	118.16	11.82	106.34	-	-	-	11.82	106.34
34	Kachari Pathar	87.56	8.76	78.80	-	-	-	8.76	78.80
35	Karhakan	126.52	12.65	113.87	-	-	-	12.65	113.87
36	No. 3 Phatihabam	86.68	8.67	78.01	-	-	-	8.67	78.01
37	No. 4 Kaitong	47.59	4.76	42.83	-	-	-	4.76	42.83



38	Batgharia	67.23	6.72	60.50	-	-	-	6.72	60.50
39	Hatipara	93.71	9.37	84.34	-	-	-	9.37	84.34
40	Karhakan No. 1	130.12	13.01	117.11	-	-	-	13.01	117.11
41	Bherekichuk	123.61	12.36	111.25	-	-	-	12.36	111.25
42	Ggeyari	151.01	15.10	135.91	-	-	-	15.10	135.91
43	Singimari	51.34	5.13	46.20	-	-	-	5.13	46.20
44	Tarubeel	58.68	5.87	52.81	-	-	-	5.87	52.81
45	Deoribil	76.33	7.63	68.70	-	-	-	7.63	68.70
46	Dulung Kan	145.58	14.56	131.03	-	-	-	14.56	131.03
47	No.2 Shantipur	138.60	13.86	124.74	-	-	-	13.86	124.74
48	Bukabil	36.27	3.63	32.64	-	-	-	3.63	32.64
49	No. 5 Tekjuri	183.74	18.37	165.37	-	-	-	18.37	165.37
50	No.2 Tekjuri	255.26	25.53	229.73	-	-	-	25.53	229.73
51	No.4 Tekjuri	107.35	10.74	96.62	-	-	-	10.74	96.62
52	No.3 Tekjuri	150.17	15.02	135.16	-	-	-	15.02	135.16
53	Dighalimukh Mirri	69.12	6.91	62.21	-	-	-	6.91	62.21
54	Jamuguri sonowal	46.16	4.62	41.54	-	-	-	4.62	41.54
55	Jamuguri Miri	73.55	7.35	66.19	-	-	-	7.35	66.19
56	Dighali Miri	48.95	4.89	44.05	-	-	-	4.89	44.05
57	No.1 Tekjuri	117.04	11.70	105.33	-	-	-	11.70	105.33
58	No.1 Nareng	22.15	2.22	19.94	-	-	-	2.22	19.94
59	Baligaon	25.20	2.52	22.68	-	-	-	2.52	22.68
60	Jiadhal Bamuni	70.69	7.07	63.62	-	-	-	7.07	63.62
61	Tanganapara	73.02	7.30	65.72	-	-	-	7.30	65.72
62	Dighali Dolopa	33.19	3.32	29.87	-	-	-	3.32	29.87
63	Charaipara	26.50	2.65	23.85	-	-	-	2.65	23.85
64	Bhomoraguri	87.55	8.76	78.80	-	-	-	8.76	78.80
65	Batuamukh	35.87	3.59	32.28	-	-	-	3.59	32.28
66	Halikuchi Ayengia	93.60	9.36	84.24	-	-	-	9.36	84.24
67	Petphuta N.C.	59.17	5.92	53.25	-	-	-	5.92	53.25
68	Matikhola	98.86	9.89	88.97	-	-	-	9.89	88.97
69	Kowaphala Habi	67.06	6.71	60.35	-	-	-	6.71	60.35
70	Kuwaphala	72.90	7.29	65.61	-	-	-	7.29	65.61
71	Kapahua Pathar	32.38	3.24	29.14	-	-	-	3.24	29.14
72	Batuwamukh Miri	35.86	3.59	32.27	-	-	-	3.59	32.27
73	No.2 Bhomoraguri	134.04	13.40	120.64	-	-	-	13.40	120.64
74	Moumari	145.15	14.52	130.64	-	-	-	14.52	130.64
75	Kuwaphala Miri	3.14	0.31	2.82	-	-	-	0.31	2.82
76	Jamukani Miri	15.13	1.51	13.62	-	-	-	1.51	13.62
77	Deogharia	24.35	2.43	21.91	-	-	-	2.43	21.91



78	Chechajan	44.16	4.42	39.75	-	-	-	4.42	39.75
79	kakoti Block	61.37	6.14	55.23	-	-	-	6.14	55.23
80	Rangajan	83.93	8.39	75.54	-	-	-	8.39	75.54
81	Ghilaguri	14.31	1.43	12.88	-	-	-	1.43	12.88
82	Gariajan	35.37	3.54	31.83	-	-	-	3.54	31.83
83	No.4 Ghilaguri	39.28	3.93	35.35	-	-	-	3.93	35.35
84	No.3 Gohainpam	74.23	7.42	66.80	-	-	-	7.42	66.80
85	No.4 Gohainpam	36.97	3.70	33.27	-	-	-	3.70	33.27
86	Jamuguri Gohainpam	113.54	11.35	102.19	-	-	-	11.35	102.19
87	No,1 Gohainpam	23.76	2.38	21.38	-	-	-	2.38	21.38
88	No.2 Gohainpam	50.79	5.08	45.71	-	-	-	5.08	45.71
89	No2 Borachira	39.83	3.98	35.85	-	-	-	3.98	35.85
90	Bamgaon	24.87	2.49	22.38	-	-	-	2.49	22.38
91	No.3 Ghilaguri	150.06	15.01	135.05	-	-	-	15.01	135.05
92	Gowal Gaon	31.86	3.19	28.68	-	-	-	3.19	28.68
93	No.2 Ghilaguri	36.82	3.68	33.14	-	-	-	3.68	33.14
94	No. 1 Borachia	41.00	4.10	36.90	-	-	-	4.10	36.90
95	Choukham	95.57	9.56	86.01	-	-	-	9.56	86.01
96	No. 1 Gohain	75.76	7.58	68.19	-	-	-	7.58	68.19
97	Gohainbari Chapori	24.63	2.46	22.17	-	-	-	2.46	22.17
98	Amguri Jamuguri(1)	17.05	1.71	15.35	-	-	-	1.71	15.35
99	Pabhamari Pathar	55.35	5.53	49.81	-	-	-	5.53	49.81
100	No. 2 Deogharia	196.77	19.68	177.09	-	-	-	19.68	177.09
101	Singari Bil	17.91	1.79	16.12	-	-	-	1.79	16.12
102	Amguri Jamuguri	34.10	3.41	30.69	-	-	-	3.41	30.69
103	Ghuguha Chapori	57.07	5.71	51.36	-	-	-	5.71	51.36
104	Dhubabari	162.51	16.25	146.26	-	-	-	16.25	146.26
105	No. 2 Gohain	66.37	6.64	59.73	-	-	-	6.64	59.73
106	Gohain Chapori	112.45	11.25	101.21	-	-	-	11.25	101.21
107	No. 1 Kahikuchi	31.01	3.10	27.90	-	-	-	3.10	27.90
108	Lakhtakia	58.64	5.86	52.78	-	-	-	5.86	52.78
109	Ghuguha Dol	106.22	10.62	95.60	-	-	-	10.62	95.60
110	Konwari Bill	50.43	5.04	45.39	-	-	-	5.04	45.39
111	Lakhtakia Block.	87.26	8.73	78.53	-	-	-	8.73	78.53
112	Lakhtakia N C	16.47	1.65	14.82	-	-	-	1.65	14.82
113	Lakhtakia Doloni	96.39	9.64	86.76	-	-	-	9.64	86.76
114	No. 1 Khalihamari	40.01	4.00	36.00	-	-	-	4.00	36.00
115	No. 2 Kahikuchi	26.70	2.67	24.03	-	-	-	2.67	24.03
116	Hatokhola	139.70	13.97	125.73	-	-	-	13.97	125.73
117	Puthimari	81.60	8.16	73.44	-	-	-	8.16	73.44



118	No. 1 Bormutharani	87.70	8.77	78.93	-	-	-	8.77	78.93
119	No. 2 Bormutharani	66.51	6.65	59.86	-	-	-	6.65	59.86
120	No. 2 Khalihamari	113.03	11.30	101.73	-	-	-	11.30	101.73
121	Chengeli Pathar	252.72	25.27	227.44	-	-	-	25.27	227.44
122	Hatigarh	66.91	6.69	60.22	-	-	-	6.69	60.22
123	Nalanipam	24.36	2.44	21.93	-	-	-	2.44	21.93
124	No. 2 Kochoiting	47.65	4.77	42.89	-	-	-	4.77	42.89
125	Bharalichuk	20.21	2.02	18.19	-	-	-	2.02	18.19
126	Nalanipam Konch	31.59	3.16	28.43	-	-	-	3.16	28.43
127	Dihingia Block	263.66	26.37	237.29	-	-	-	26.37	237.29
128	Telijan Pathar	35.46	3.55	31.91	-	-	-	3.55	31.91
129	No. 1 Kochoiting	55.54	5.55	49.99	-	-	-	5.55	49.99
130	No. 2 Bahralichuk	100.74	10.07	90.67	-	-	-	10.07	90.67
131	Telijan	35.55	3.56	32.00	-	-	-	3.56	32.00
132	Kulapathar	69.00	6.90	62.10	-	-	-	6.90	62.10
133	No. 1 Lalukijan	169.05	16.90	152.14	-	-	-	16.90	152.14
134	Lalukijan N.C	152.59	15.26	137.33	-	-	-	15.26	137.33
135	Kamalpur	103.43	10.34	93.09	-	-	-	10.34	93.09
136	Jiadhal PGR	101.92	10.19	91.72	-	-	-	10.19	91.72
137	Tekjuri Miri	223.10	22.31	200.79	-	-	-	22.31	200.79
138	Jiadhal Konch	182.70	18.27	164.43	-	-	-	18.27	164.43
139	Jiadhal Tinigharia	218.55	21.85	196.69	-	-	-	21.85	196.69
140	JiadhalTinigharia Kekuri	240.35	24.04	216.32	-	-	-	24.04	216.32
141	Dihiri Chapori	108.75	10.88	97.88	-	-	-	10.88	97.88
142	Khalihamari Pathar	20.67	2.07	18.61	-	-	-	2.07	18.61
143	Jiadhal Dighalgarha	210.24	21.02	189.22	-	-	-	21.02	189.22
144	No. 2 Gopak Sonowal	64.54	6.45	58.09	-	-	-	6.45	58.09
145	Gopak	184.56	18.46	166.11	-	-	-	18.46	166.11
146	No. 1 Gopak Sonowal	42.69	4.27	38.42	-	-	-	4.27	38.42
147	No. 2 Nareng	22.21	2.22	19.99	-	-	-	2.22	19.99
148	Naharbari	79.67	7.97	71.71	-	-	-	7.97	71.71
149	Jiadhal Miri Pathar	31.46	3.15	28.32	-	-	-	3.15	28.32
150	Sabari Kalia	303.33	30.33	272.99	-	-	-	30.33	272.99
151	Layeng Gaon	34.24	3.42	30.82	-	-	-	3.42	30.82
152	Jiadhal PGR(1)	99.32	9.93	89.39	-	-	-	9.93	89.39
153	Bakal Gaon	74.05	7.40	66.64	-	-	-	7.40	66.64
154	Na-Pam Gaon	8.56	0.86	7.71	-	-	-	0.86	7.71
155	Pahukarijan	10.73	1.07	9.66	-	-	-	1.07	9.66
156	Bhehpara Habi	12.42	1.24	11.17	-	-	-	1.24	11.17



157	Khubalia	86.85	8.69	78.17	-	-	-	8.69	78.17
158	Hilodari Block	58.50	5.85	52.65	-	-	-	5.85	52.65
159	Dusutimukh Miri Pathar	71.78	7.18	64.60	-	-	-	7.18	64.60
160	Bhehpara Na-Pam	52.16	5.22	46.94	-	-	-	5.22	46.94
161	Bhehpara	35.09	3.51	31.58	-	-	-	3.51	31.58
162	Simaluguri	30.29	3.03	27.26	-	-	-	3.03	27.26
163	Bangalmar Miri Pathar	32.59	3.26	29.33	-	-	-	3.26	29.33
164	Bongalmari Dhunaguri	117.90	11.79	106.11	-	-	-	11.79	106.11
165	Bongalmari Dhunaguri-2	71.36	7.14	64.22	-	-	-	7.14	64.22
166	No. 1 Meleki	132.57	13.26	119.31	-	-	-	13.26	119.31
167	Dakhin Subahi	54.47	5.45	49.03	-	-	-	5.45	49.03
168	No. 2 Meleki	138.42	13.84	124.58	-	-	-	13.84	124.58
169	Lakhipathar Morisuti	84.66	8.47	76.19	-	-	-	8.47	76.19
170	No. 1 Lakhipathar	55.85	5.59	50.27	-	-	-	5.59	50.27
171	No.2 Lakhipathar	87.61	8.76	78.85	-	-	-	8.76	78.85
172	Baruah Gaon	55.44	5.54	49.90	-	-	-	5.54	49.90
173	No. 1 Baruah Gaon	55.44	5.54	49.90	-	-	-	5.54	49.90
174	Pachim Subahi	62.82	6.28	56.54	-	-	-	6.28	56.54
175	Pub Subahi	197.16	19.72	177.45	-	-	-	19.72	177.45
176	Borajan Adi	54.00	5.40	48.60	-	-	-	5.40	48.60
177	Raiting No. 1	74.60	7.46	67.14	-	-	-	7.46	67.14
178	Raiting N.C No. 2	86.40	8.64	77.76	-	-	-	8.64	77.76
179	Bechamara	187.64	18.76	168.88	-	-	-	18.76	168.88
180	Jamukguri Lakhipathar	146.10	14.61	131.49	-	-	-	14.61	131.49
181	Chilani Adi	56.90	5.69	51.21	-	-	-	5.69	51.21
182	Mopi Adi	25.20	2.52	22.68	-	-	-	2.52	22.68
183	Baligaon	25.03	2.50	22.53	-	-	-	2.50	22.53
184	Hahchora(1)	18.62	1.86	16.75	-	-	-	1.86	16.75
185	Gutung Na-pam	46.85	4.69	42.17	-	-	-	4.69	42.17
186	Gutung Gaon	43.15	4.31	38.83	-	-	-	4.31	38.83
187	No. 2 Joktali	28.71	2.87	25.84	-	-	-	2.87	25.84
188	Majgaon	44.25	4.42	39.82	-	-	-	4.42	39.82
189	Hehchewa	20.54	2.05	18.49	-	-	-	2.05	18.49
190	Kanibil	7.84	0.78	7.06	-	-	-	0.78	7.06
191	Kanibil N.C	19.56	1.96	17.60	-	-	-	1.96	17.60



192	Perabhari	59.89	5.99	53.90	-	-	-	5.99	53.90
193	No. 2 Baligaon	72.05	7.20	64.84	-	-	-	7.20	64.84
194	No. 1 Kathalguri	86.50	8.65	77.85	-	-	-	8.65	77.85
195	Hahsora	101.16	10.12	91.04	-	-	-	10.12	91.04
196	Rangpuria	50.61	5.06	45.55	-	-	-	5.06	45.55
197	Moridhal Miri	65.75	6.58	59.18	-	-	-	6.58	59.18
198	Naharani	63.63	6.36	57.27	-	-	-	6.36	57.27
199	Borphukan Block	45.69	4.57	41.12	-	-	-	4.57	41.12
200	Moridhal Ghat	65.75	6.58	59.18	-	-	-	6.58	59.18
201	No. 2 Khajua	135.06	13.51	121.56	-	-	-	13.51	121.56
202	No. 2 Kathalguri	263.43	26.34	237.09	-	-	-	26.34	237.09
203	Jamuguri	74.75	7.48	67.28	-	-	-	7.48	67.28
204	Borphukan	59.89	5.99	53.90	-	-	-	5.99	53.90
205	Kalpanapur	37.40	3.74	33.66	-	-	-	3.74	33.66
206	Juktali	51.24	5.12	46.11	-	-	-	5.12	46.11
207	No-1 Khajua	240.10	24.01	216.09	-	-	-	24.01	216.09
208	Balijan	59.34	5.93	53.41	-	-	-	5.93	53.41
209	Garubandha Block	33.89	3.39	30.50	-	-	-	3.39	30.50
210	Garubandha Pathar	19.81	1.98	17.83	-	-	-	1.98	17.83
211	Kapahtali	48.75	4.87	43.87	-	-	-	4.87	43.87
212	Ratua	71.14	7.11	64.03	-	-	-	7.11	64.03
213	Naepali khuti N.C.	20.88	2.09	18.79	-	-	-	2.09	18.79
214	Chechela	64.80	6.48	58.32	-	-	-	6.48	58.32
215	Jangaghali Block	93.85	9.39	84.47	-	-	-	9.39	84.47
216	No-1 Kechukhana	62.27	6.23	56.04	-	-	-	6.23	56.04
217	Kechukhana N.C.	89.68	8.97	80.71	-	-	-	8.97	80.71
218	Naruathan	88.64	8.86	79.78	-	-	-	8.86	79.78
219	Chakala Doloni	22.74	2.27	20.47	-	-	-	2.27	20.47
220	Powa Saikia	40.31	4.03	36.28	-	-	-	4.03	36.28
221	Naruathan N.C	11.07	1.11	9.96	-	-	-	1.11	9.96
222	Laumuri	24.71	2.47	22.24	-	-	-	2.47	22.24
223	No.2 Kechukhana	16.38	1.64	14.74	-	-	-	1.64	14.74
224	Kalakata	176.99	17.70	159.29	-	-	-	17.70	159.29
225	No.2 Powa Saikia	158.87	15.89	142.99	-	-	-	15.89	142.99
226	Baithak	95.42	9.54	85.88	-	-	-	9.54	85.88
227	No.2 Chakaladoloni	66.58	6.66	59.92	-	-	-	6.66	59.92
228	Changmai Doloni N.C(2)	127.15	12.72	114.44	-	-	-	12.72	114.44
229	Narabil	178.00	17.80	160.20	-	-	-	17.80	160.20
230	Panitola Biock	187.48	18.75	168.73	-	-	-	18.75	168.73



231	Hechulipam	134.55	13.46	121.10	-	-	-	13.46	121.10
232	Samarajan	100.43	10.04	90.39	-	-	-	10.04	90.39
233	No. 2 Tengapur	78.26	7.83	70.44	-	-	-	7.83	70.44
234	No. 1 Tengapur	66.15	6.62	59.54	-	-	-	6.62	59.54
235	Samarajan N. C	10.29	1.03	9.26	-	-	-	1.03	9.26
236	Goroimari Gaon	219.18	21.92	197.26	-	-	-	21.92	197.26
237	Goroimari Pathar	145.58	14.56	131.03	-	-	-	14.56	131.03
238	No. 1 Changmai Doloni	13.73	1.37	12.36	-	-	-	1.37	12.36
239	Dihiri Panitula	133.75	13.37	120.37	-	-	-	13.37	120.37
240	No.1 Rai-Chapori	59.33	5.93	53.40	-	-	-	5.93	53.40
241	Balisori	90.97	9.10	81.87	-	-	-	9.10	81.87
242	Kanku Boloma	272.70	27.27	245.43	-	-	-	27.27	245.43
243	No. 3 Santipur	182.35	18.24	164.12	-	-	-	18.24	164.12
244	No.4 Santipur	83.25	8.33	74.93	-	-	-	8.33	74.93
245	Adi kalia Majgaon	135.90	13.59	122.31	-	-	-	13.59	122.31
246	Ronganadi Bhehjan	80.10	8.01	72.09	-	-	-	8.01	72.09
247	Ranganadi Chapori	77.40	7.74	69.66	-	-	-	7.74	69.66
248	Ranganadi Lachan	29.70	2.97	26.73	-	-	-	2.97	26.73
249	Adi kalia	81.00	8.10	72.90	-	-	-	8.10	72.90
250	Laipulia Mishing	95.40	9.54	85.86	-	-	-	9.54	85.86
251	No.3 Raichapori (II)	221.21	22.12	199.09	-	-	-	22.12	199.09
252	No.2 Raichapori (I)	108.91	10.89	98.02	-	-	-	10.89	98.02
253	No.2 Adikalia	0.00	0.00	0.00	-	-	-	0.00	0.00
254	Santipur Bukhigaon	0.00	0.00	0.00	-	-	-	0.00	0.00
255	Ranganadi Lechan (I)	0.00	0.00	0.00	-	-	-	0.00	0.00
256	Santipur Borkachari	0.00	0.00	0.00	-	-	-	0.00	0.00
257	Khuti Nepali	0.00	0.00	0.00	-	-	-	0.00	0.00
258	Ranganadi Baligaon	13.50	1.35	12.15	-	-	-	1.35	12.15
259	Santipur Ruhilgaon	0.00	0.00	0.00	-	-	-	0.00	0.00
260	Santipur Konch	14.06	1.41	12.65	-	-	-	1.41	12.65
261	Santipur Majgaon	0.00	0.00	0.00	-	-	-	0.00	0.00
262	Santipur Majgaon Kachari	0.00	0.00	0.00	-	-	-	0.00	0.00
263	kumar Gaon	0.00	0.00	0.00	-	-	-	0.00	0.00
264	Santipur Arya Basti	0.00	0.00	0.00	-	-	-	0.00	0.00
265	Santipur Barman	0.00	0.00	0.00	-	-	-	0.00	0.00
266	Santipur-Na-gaon	0.00	0.00	0.00	-	-	-	0.00	0.00
267	Santipur Boragaon	0.00	0.00	0.00	-	-	-	0.00	0.00
268	Tanganapara Nepali	41.27	4.13	37.14	-	-	-	4.13	37.14



269	No.2 Raichapori Dolopa	171.87	17.19	154.69	-	-	-	17.19	154.69
270	No.4 Raichapori Dolopa	48.45	4.84	43.60	-	-	-	4.84	43.60
271	Kanku Adi	46.80	4.68	42.12	-	-	-	4.68	42.12
272	Santipur No.1	81.23	8.12	73.10	-	-	-	8.12	73.10
273	Thuri	73.11	7.31	65.80	-	-	-	7.31	65.80
274	Uli Taw	102.39	10.24	92.15	-	-	-	10.24	92.15
275	No.3 Das Gaon	0.00	0.00	0.00	-	-	-	0.00	0.00
276	Lakhimijan	90.00	9.00	81.00	-	-	-	9.00	81.00
277	No.1 Bishnupur	75.97	7.60	68.37	-	-	-	7.60	68.37
278	Tanganapara Nepali	0.00	0.00	0.00	-	-	-	0.00	0.00
279	No.1 Adi Kalia	95.40	9.54	85.86	-	-	-	9.54	85.86
<b>Total</b>		<b>21022.56</b>	<b>2102.26</b>	<b>18920.30</b>	<b>0.00</b>	<b>0.00</b>	<b>0.00</b>	<b>2102.26</b>	<b>18920.30</b>

## Block – Bordoloni

Sl. No.	Name of the Village	Information of Canal Command			Information on the other Services Command			Total Area	
		Total Area	Developed Area	Undeveloped Area	Total Area	Developed Area	Undeveloped Area	Developed Area	Undeveloped Area
1	2	3	4	5	6	7	8	4 + 7	5 + 8
1	Na-Noi Taring N.C.	194.18	19.42	174.76	-	-	-	19.42	174.76
2	Bhebeli gaon	445.59	44.56	401.03	-	-	-	44.56	401.03
3	Kowpatani	100.35	10.04	90.32	-	-	-	10.04	90.32
4	Kowpatani N.C.	176.75	17.67	159.07	-	-	-	17.67	159.07
5	Na-Noi Taring .	54.00	5.40	48.60	-	-	-	5.40	48.60
6	Na-Noi Taring N.C.(II)	220.50	22.05	198.45	-	-	-	22.05	198.45
7	Bhuma	87.75	8.78	78.98	-	-	-	8.78	78.98
8	Gosaibari N.C.	87.75	8.78	78.98	-	-	-	8.78	78.98
9	Bhebeli N.C.	646.92	64.69	582.22	-	-	-	64.69	582.22
10	No.1 Bhebeli N.C.	87.75	8.78	78.98	-	-	-	8.78	78.98
11	Deodubi Koibort	80.47	8.05	72.42	-	-	-	8.05	72.42



12	Na-Pam Berbhanga N.C.	188.55	18.86	169.70	-	-	-	18.86	169.70
13	Katari Pathar	46.68	4.67	42.01	-	-	-	4.67	42.01
14	Bhebeli Pathar	646.92	64.69	582.22	-	-	-	64.69	582.22
15	No.3 Tarong	220.05	22.01	198.05	-	-	-	22.01	198.05
16	Koibrtt Gaon	12.60	1.26	11.34	-	-	-	1.26	11.34
17	Dihingia Gaon	94.95	9.50	85.46	-	-	-	9.50	85.46
18	Dihingia Path	81.00	8.10	72.90	-	-	-	8.10	72.90
19	Bah-katika gaon	146.70	14.67	132.03	-	-	-	14.67	132.03
20	Majgaon	29.25	2.93	26.33	-	-	-	2.93	26.33
21	Bah-kati Path	25.65	2.57	23.09	-	-	-	2.57	23.09
22	Morolchuk	121.50	12.15	109.35	-	-	-	12.15	109.35
23	Burhakurhi	98.55	9.86	88.70	-	-	-	9.86	88.70
24	Burhakurhi N.C	87.75	8.78	78.98	-	-	-	8.78	78.98
25	Randhanikhaiti N.C	87.75	8.78	78.98	-	-	-	8.78	78.98
26	Khanamukhanchal	87.75	8.78	78.98	-	-	-	8.78	78.98
27	Gurathali	61.65	6.17	55.49	-	-	-	6.17	55.49
28	No.1 Gurhathali Block	8.55	0.86	7.70	-	-	-	0.86	7.70
29	No.2 Gurhathali Block	8.55	0.86	7.70	-	-	-	0.86	7.70
30	Gurathali N.C.	87.75	8.78	78.98	-	-	-	8.78	78.98
31	Sapakhati N.C	87.75	8.78	78.98	-	-	-	8.78	78.98
32	Abhayapuri	34.65	3.47	31.19	-	-	-	3.47	31.19
33	Kerimeri	87.75	8.78	78.98	-	-	-	8.78	78.98
34	Paniyemora N.C	87.75	8.78	78.98	-	-	-	8.78	78.98
35	Borbila Bhebeli	80.55	8.06	72.50	-	-	-	8.06	72.50
36	Borbila Chapori N.C.	341.10	34.11	306.99	-	-	-	34.11	306.99
37	No. 1 Salmari	70.65	7.07	63.59	-	-	-	7.07	63.59
38	Borbam Deori 1/2	163.35	16.34	147.02	-	-	-	16.34	147.02
39	Borbam Gaon	39.60	3.96	35.64	-	-	-	3.96	35.64
40	Borbam Path	15.75	1.58	14.18	-	-	-	1.58	14.18
41	Garubandha 1/2 (Part)	96.30	9.63	86.67	-	-	-	9.63	86.67
42	Borbam Dihingia	68.85	6.89	61.97	-	-	-	6.89	61.97
43	No. 1 Salmari N.C.	340.65	34.07	306.59	-	-	-	34.07	306.59
44	Maicha Gaon	53.10	5.31	47.79	-	-	-	5.31	47.79
45	Phat-Kalia	33.30	3.33	29.97	-	-	-	3.33	29.97
46	Maicha Pathar	70.65	7.07	63.59	-	-	-	7.07	63.59
47	Holowdunga	69.75	6.98	62.78	-	-	-	6.98	62.78
48	Mainapara Pathar	89.90	8.99	80.91	-	-	-	8.99	80.91
49	No.2 Mainapara Miri	54.72	5.47	49.24	-	-	-	5.47	49.24
50	No. 1 Mainapara Miri	110.87	11.09	99.78	-	-	-	11.09	99.78



51	Chouldhua Bali	80.59	8.06	72.53	-	-	-	8.06	72.53
52	Chouldhua Gaon	68.11	6.81	61.30	-	-	-	6.81	61.30
53	Lagasung Nepali	60.63	6.06	54.57	-	-	-	6.06	54.57
54	Digihali Pathar N.C	307.62	30.76	276.86	-	-	-	30.76	276.86
55	Gogamukh Pathar	50.16	5.02	45.14	-	-	-	5.02	45.14
56	Gogamukh Gaon (Miri)	0.00	0.00	0.00	-	-	-	0.00	0.00
57	No. 1 Gogamukh	57.01	5.70	51.31	-	-	-	5.70	51.31
58	No 2 Boijantipur	341.10	34.11	306.99	-	-	-	34.11	306.99
59	Borbila Chutiakari	59.40	5.94	53.46	-	-	-	5.94	53.46
60	Sankarpur N.C	341.10	34.11	306.99	-	-	-	34.11	306.99
61	No. 2 Kalyanpur	341.10	34.11	306.99	-	-	-	34.11	306.99
62	No. 1 Boijantipur	51.21	5.12	46.08	-	-	-	5.12	46.08
63	Panbari	33.75	3.38	30.38	-	-	-	3.38	30.38
64	No. 1 Tekjuri	56.25	5.63	50.63	-	-	-	5.63	50.63
65	Joyrampur	70.65	7.07	63.59	-	-	-	7.07	63.59
66	Sankarpur	38.25	3.83	34.43	-	-	-	3.83	34.43
67	Tarajan Adi gaon	61.10	6.11	54.99	-	-	-	6.11	54.99
68	Chilani Adi	114.06	11.41	102.66	-	-	-	11.41	102.66
69	No. 2 Salmari	116.10	11.61	104.49	-	-	-	11.61	104.49
70	Kalyanpur	19.80	1.98	17.82	-	-	-	1.98	17.82
71	Kechakathoni	90.36	9.04	81.32	-	-	-	9.04	81.32
72	Lutikijan	45.00	4.50	40.50	-	-	-	4.50	40.50
73	Salmari N.C.	341.10	34.11	306.99	-	-	-	34.11	306.99
74	Kechakathoni	90.36	9.04	81.32	-	-	-	9.04	81.32
75	Dirpai Bongali	82.42	8.24	74.18	-	-	-	8.24	74.18
76	No. 5 Dirpai Chapori	49.10	4.91	44.19	-	-	-	4.91	44.19
77	No.4 Dirpai Chapori	46.44	4.64	41.80	-	-	-	4.64	41.80
78	No.3 Dirpai Chapori	55.31	5.53	49.77	-	-	-	5.53	49.77
79	No. 2 Dirpai Chapori	101.04	10.10	90.94	-	-	-	10.10	90.94
80	No. 1 Tarajan Chapori	99.30	9.93	89.37	-	-	-	9.93	89.37
81	No. 2 Tarajan Chapori	72.82	7.28	65.54	-	-	-	7.28	65.54
82	Tarajan N.C	120.60	12.06	108.54	-	-	-	12.06	108.54
83	Tarajan Gaon	59.82	5.98	53.84	-	-	-	5.98	53.84
84	No. 1 Sonapur Mazi	95.18	9.52	85.67	-	-	-	9.52	85.67
85	No. 2 Sonapur Mazi	130.67	13.07	117.60	-	-	-	13.07	117.60
86	No. 3 Sonapur Mazi	89.53	8.95	80.57	-	-	-	8.95	80.57
87	No. 4 Sonapur Mazi	245.57	24.56	221.01	-	-	-	24.56	221.01
88	Mainapara Chetia	63.85	6.39	57.47	-	-	-	6.39	57.47
89	Kayam Gaon	55.64	5.56	50.07	-	-	-	5.56	50.07
90	Kachutali Bali Gaon	96.89	9.69	87.20	-	-	-	9.69	87.20



91	Gorpara Pathar	59.40	5.94	53.46	-	-	-	5.94	53.46
92	Ukhamati Tarajan	91.71	9.17	82.54	-	-	-	9.17	82.54
93	No. 1 Kachutali	28.20	2.82	25.38	-	-	-	2.82	25.38
94	No. 2 Kachutali	142.94	14.29	128.65	-	-	-	14.29	128.65
95	Mongaldoipara	46.80	4.68	42.12	-	-	-	4.68	42.12
96	Dirpai NLR Grant	111.56	11.16	100.41	-	-	-	11.16	100.41
97	No. 1 Dirpai Chapari	20.25	2.03	18.23	-	-	-	2.03	18.23
98	Lathiya Sumoni	74.58	7.46	67.12	-	-	-	7.46	67.12
99	No. 1 Lathiya	57.28	5.73	51.55	-	-	-	5.73	51.55
100	Latak	99.00	9.90	89.10	-	-	-	9.90	89.10
101	Berbhanga Gaon	25.20	2.52	22.68	-	-	-	2.52	22.68
102	Chelajan Kachari	40.05	4.01	36.05	-	-	-	4.01	36.05
103	No. 1 Chelajan Kachari	58.95	5.90	53.06	-	-	-	5.90	53.06
104	No. 1 Betonihola	74.25	7.43	66.83	-	-	-	7.43	66.83
105	Ratuamiri	30.15	3.02	27.14	-	-	-	3.02	27.14
106	Borguri	7.20	0.72	6.48	-	-	-	0.72	6.48
107	No. 1 Chutiakari	37.35	3.74	33.62	-	-	-	3.74	33.62
108	Betanihola Simoluani N.C	188.55	18.86	169.70	-	-	-	18.86	169.70
109	Goroimari Bangali	68.40	6.84	61.56	-	-	-	6.84	61.56
110	Bordoibambagan 19 FC Grant	90.90	9.09	81.81	-	-	-	9.09	81.81
111	Bordoibam Chahbagan 67 Amguri	48.60	4.86	43.74	-	-	-	4.86	43.74
112	Bordoibambagan NLR No. 296 Grant	6.30	0.63	5.67	-	-	-	0.63	5.67
113	Bordoibambagan NLR No. 295	9.00	0.90	8.10	-	-	-	0.90	8.10
114	Bordoibam Bagan 181/178/201/202/203/30 Chah Myadi	18.00	1.80	16.20	-	-	-	1.80	16.20
115	Bordoibambagan No 2 Chahmyadi	18.00	1.80	16.20	-	-	-	1.80	16.20
116	Bordoibambagan 21 FS Grant	103.95	10.40	93.56	-	-	-	10.40	93.56
117	Bordoibambagan No.1/10 Myadi	27.90	2.79	25.11	-	-	-	2.79	25.11
118	Chutiakari Gaon	87.30	8.73	78.57	-	-	-	8.73	78.57
119	Bordoibambagan Bongali	50.40	5.04	45.36	-	-	-	5.04	45.36



120	Sigiya N.C.	87.75	8.78	78.98	-	-	-	8.78	78.98
121	Bordoibambagan No. 1 Chahmyadi	21.15	2.12	19.04	-	-	-	2.12	19.04
122	Bordoibambagan 1/2 Myadi	15.30	1.53	13.77	-	-	-	1.53	13.77
123	Gorimari Asomiya	188.55	18.86	169.70	-	-	-	18.86	169.70
124	Bordoibam Bhareki	2.70	0.27	2.43	-	-	-	0.27	2.43
125	No. 1 Patit Bhumi Darkhast	47.71	4.77	42.94	-	-	-	4.77	42.94
126	Thaigerguri	48.47	4.85	43.63	-	-	-	4.85	43.63
127	Kirshnapur	24.30	2.43	21.87	-	-	-	2.43	21.87
128	Bamchenia No. 1/2	180.72	18.07	162.65	-	-	-	18.07	162.65
129	Choultalpur	17.30	1.73	15.57	-	-	-	1.73	15.57
130	Majarbari	84.34	8.43	75.91	-	-	-	8.43	75.91
131	No. 1 Kadamguri	72.62	7.26	65.35	-	-	-	7.26	65.35
132	No.2 Kadamguri	41.27	4.13	37.14	-	-	-	4.13	37.14
133	Owguri	44.50	4.45	40.05	-	-	-	4.45	40.05
134	Kadamguri Kachari Pathar (Kadamguri N.C)	12.05	1.20	10.84	-	-	-	1.20	10.84
135	Krishnapur N.C	11.30	1.13	10.17	-	-	-	1.13	10.17
136	Dirpai Santipur Gaon	178.98	17.90	161.08	-	-	-	17.90	161.08
137	No. 1 Dharmapur	33.76	3.38	30.38	-	-	-	3.38	30.38
138	No. 2 Dharmapur	20.30	2.03	18.27	-	-	-	2.03	18.27
139	No. 3 Dharmapur	26.63	2.66	23.96	-	-	-	2.66	23.96
140	Naharbari Salmari N.C. (Naharbari Solmari Kachari Bilpathar)	70.65	7.07	63.59	-	-	-	7.07	63.59
141	Ghatapathar	58.05	5.81	52.25	-	-	-	5.81	52.25
142	Michamari	47.45	4.75	42.71	-	-	-	4.75	42.71
143	Mongoloti	57.60	5.76	51.84	-	-	-	5.76	51.84
144	No.2 Salmari N.C	220.50	22.05	198.45	-	-	-	22.05	198.45
145	Padumoni	107.36	10.74	96.62	-	-	-	10.74	96.62
146	Kakoiyal	85.09	8.51	76.58	-	-	-	8.51	76.58
147	Ghatapathar Bali	65.39	6.54	58.85	-	-	-	6.54	58.85
148	Hiloimarikhat	51.13	5.11	46.02	-	-	-	5.11	46.02
149	Chenia Deori	109.80	10.98	98.82	-	-	-	10.98	98.82
150	Kakoyal N.C.	272.79	27.28	245.52	-	-	-	27.28	245.52
151	Baruah Pathar	54.66	5.47	49.19	-	-	-	5.47	49.19
152	Kalita Gubharial	153.00	15.30	137.70	-	-	-	15.30	137.70
153	Deogharbari	32.85	3.29	29.57	-	-	-	3.29	29.57



154	Uriamguri	112.77	11.28	101.49	-	-	-	11.28	101.49
155	Kayambor Pathar	75.56	7.56	68.01	-	-	-	7.56	68.01
156	Kathalguri 1/2 (miri)	143.36	14.34	129.02	-	-	-	14.34	129.02
157	Mingmung Horiyani N.C.	361.45	36.14	325.30	-	-	-	36.14	325.30
158	Ghasi Pathar	132.35	13.24	119.12	-	-	-	13.24	119.12
159	Kailashpur	68.40	6.84	61.56	-	-	-	6.84	61.56
160	Madanpur	159.30	15.93	143.37	-	-	-	15.93	143.37
161	Pishola	90.36	9.04	81.33	-	-	-	9.04	81.33
162	Chengelisuti	119.70	11.97	107.73	-	-	-	11.97	107.73
163	Parbotipur	50.85	5.09	45.77	-	-	-	5.09	45.77
164	Bongalijan	126.90	12.69	114.21	-	-	-	12.69	114.21
165	No.2 Chengalisuti	127.80	12.78	115.02	-	-	-	12.78	115.02
166	Mingmung Badoti	66.96	6.70	60.27	-	-	-	6.70	60.27
167	Jengrai Gaon	60.62	6.06	54.56	-	-	-	6.06	54.56
168	Jengrai Satgharia	133.42	13.34	120.08	-	-	-	13.34	120.08
169	No. 2 Paharpur	116.10	11.61	104.49	-	-	-	11.61	104.49
170	Bogipung	90.90	9.09	81.81	-	-	-	9.09	81.81
171	Paharpur	155.25	15.53	139.73	-	-	-	15.53	139.73
172	Dirpai Adi Gaon	111.15	11.12	100.04	-	-	-	11.12	100.04
173	Champak Siju	149.40	14.94	134.46	-	-	-	14.94	134.46
174	Sagum	67.05	6.71	60.35	-	-	-	6.71	60.35
175	Mingmung	70.42	7.04	63.38	-	-	-	7.04	63.38
176	Hime Adi	44.10	4.41	39.69	-	-	-	4.41	39.69
177	Germe Adi	47.70	4.77	42.93	-	-	-	4.77	42.93
178	Rate Adi	87.75	8.78	78.98	-	-	-	8.78	78.98
179	Lagasung Kachari	123.98	12.40	111.59	-	-	-	12.40	111.59
180	Parght Sumoni N.C	287.38	28.74	258.64	-	-	-	28.74	258.64
181	Purana Parghat 1/2	127.12	12.71	114.40	-	-	-	12.71	114.40
182	Tingiri Gaon	30.15	3.02	27.14	-	-	-	3.02	27.14
183	Tingiri N.C.	188.55	18.86	169.70	-	-	-	18.86	169.70
184	Nahabari N.C	188.10	18.81	169.29	-	-	-	18.81	169.29
185	Adyut Tenga Kulatalia N.C	188.55	18.86	169.70	-	-	-	18.86	169.70
186	Dipa N.C.	307.62	30.76	276.86	-	-	-	30.76	276.86
187	Narayanpur	232.59	23.26	209.33	-	-	-	23.26	209.33
188	Dhansiripur Solcholi	66.46	6.65	59.81	-	-	-	6.65	59.81
189	Phulguri	64.37	6.44	57.93	-	-	-	6.44	57.93
190	Kadamtola Pathar	97.26	9.73	87.54	-	-	-	9.73	87.54
191	Bordhuyan	66.60	6.66	59.94	-	-	-	6.66	59.94



192	Sonapur No.5	35.33	3.53	31.80	-	-	-	3.53	31.80
193	Sonapur No.6	22.86	2.29	20.57	-	-	-	2.29	20.57
194	Kangupur	120.60	12.06	108.54	-	-	-	12.06	108.54
195	Sayengia	64.58	6.46	58.12	-	-	-	6.46	58.12
196	Dhunaguri Nepali	43.20	4.32	38.88	-	-	-	4.32	38.88
197	Barobhuyan	72.00	7.20	64.80	-	-	-	7.20	64.80
198	Dhunaguri Ahom	47.71	4.77	42.94	-	-	-	4.77	42.94
199	Gobinapur	214.70	21.47	193.23	-	-	-	21.47	193.23
200	Mingmung Gorpoarh	98.24	9.82	88.42	-	-	-	9.82	88.42
201	Manipuri Kachari	135.40	13.54	121.86	-	-	-	13.54	121.86
202	Ukhamati Pathar	196.43	19.64	176.78	-	-	-	19.64	176.78
203	Naharbari Kachari	64.04	6.40	57.63	-	-	-	6.40	57.63
204	Dakhin Nalbari	92.70	9.27	83.43	-	-	-	9.27	83.43
205	Rupahi Kukurachowa	63.86	6.39	57.47	-	-	-	6.39	57.47
206	Gorporah Gaon	134.60	13.46	121.14	-	-	-	13.46	121.14
207	Betbari	70.97	7.10	63.87	-	-	-	7.10	63.87
208	Ukhamati Nepali	175.12	17.51	157.61	-	-	-	17.51	157.61
209	Garpara	66.34	6.63	59.71	-	-	-	6.63	59.71
210	Jarai	83.51	8.35	75.16	-	-	-	8.35	75.16
<b>Total</b>		<b>21428.84</b>	<b>2142.88</b>	<b>19285.95</b>	<b>0.00</b>	<b>0.00</b>	<b>0.00</b>	<b>2142.88</b>	<b>19285.95</b>

## Block – Machkhowa

Sl. No.	Name of the Village	Information of Canal Command			Information on the other Services Command			Total Area	
		Total Area	Developed Area	Undeveloped Area	Total Area	Developed Area	Undeveloped Area	Developed Area	Undeveloped Area
<b>1</b>	<b>2</b>	<b>3</b>	<b>4</b>	<b>5</b>	<b>6</b>	<b>7</b>	<b>8</b>	<b>4 + 7</b>	<b>5 + 8</b>
1	No.2 phatihabam	28.51	2.85	25.66	-	-	-	2.85	25.66
2	No.1 phatihabam	35.59	3.56	32.03	-	-	-	3.56	32.03
3	No.3 Kaitong	8.68	0.87	7.81	-	-	-	0.87	7.81
4	No.1 Kaitong	35.59	3.56	32.03	-	-	-	3.56	32.03
5	No.2 Kaitong	14.36	1.44	12.92	-	-	-	1.44	12.92
6	Borajan Dhipaguri	13.55	1.35	12.19	-	-	-	1.35	12.19



7	Bengenarah Chamuah	61.80	6.18	55.62	-	-	-	6.18	55.62
8	No.3 Bengenarah	106.98	10.70	96.28	-	-	-	10.70	96.28
9	No.2 Bengenarah	78.16	7.82	70.34	-	-	-	7.82	70.34
10	Bengenarah Naharani	93.34	9.33	84.01	-	-	-	9.33	84.01
11	Bengenarah Gaon	62.36	6.24	56.12	-	-	-	6.24	56.12
12	Solmara Pathar	93.09	9.31	83.78	-	-	-	9.31	83.78
13	Solmara Gaon	50.06	5.01	45.06	-	-	-	5.01	45.06
14	Dakhin Jorkata	94.63	9.46	85.17	-	-	-	9.46	85.17
15	Jorkata Nepali	60.83	6.08	54.75	-	-	-	6.08	54.75
16	Jorkata Konch	38.29	3.83	34.46	-	-	-	3.83	34.46
17	No.1 Lutachur	88.91	8.89	80.02	-	-	-	8.89	80.02
18	Rajabari Gaon	57.84	5.78	52.05	-	-	-	5.78	52.05
19	Khalihamari No.1 & 2	79.47	7.95	71.52	-	-	-	7.95	71.52
20	No.3 Khalihamari	83.46	8.35	75.12	-	-	-	8.35	75.12
21	Khalihamari Salmari	102.94	10.29	92.64	-	-	-	10.29	92.64
22	Khalihamari Na-Pamua	149.32	14.93	134.39	-	-	-	14.93	134.39
23	No.1 Tapit	90.24	9.02	81.21	-	-	-	9.02	81.21
24	No. 2 Tapit	68.44	6.84	61.60	-	-	-	6.84	61.60
25	No.2 Lutachur Gaon	135.32	13.53	121.79	-	-	-	13.53	121.79
26	Durpadi Pathar	61.97	6.20	55.78	-	-	-	6.20	55.78
27	Jorkata Ahom	50.02	5.00	45.02	-	-	-	5.00	45.02
28	Deogharia	24.00	2.40	21.60	-	-	-	2.40	21.60
29	No.2 Deogharia Lamu	87.94	8.79	79.15	-	-	-	8.79	79.15
30	Deogharia Lamu	59.50	5.95	53.55	-	-	-	5.95	53.55
31	Gohain Bilotia	126.10	12.61	113.49	-	-	-	12.61	113.49
32	Seujia Pathar Gohain	37.43	3.74	33.68	-	-	-	3.74	33.68
33	Sawaria Gaon	60.63	6.06	54.57	-	-	-	6.06	54.57
34	Arimatta Garh	33.93	3.39	30.54	-	-	-	3.39	30.54
35	No.2 Pahukhowa	62.28	6.23	56.05	-	-	-	6.23	56.05
36	No.1 Pahukhowa	187.11	18.71	168.40	-	-	-	18.71	168.40
37	Pathalial	136.12	13.61	122.50	-	-	-	13.61	122.50
38	Borpak gaon	100.31	10.03	90.28	-	-	-	10.03	90.28
39	Borpak Jiamoria	30.13	3.01	27.12	-	-	-	3.01	27.12
40	Borpak Bhereki	85.84	8.58	77.25	-	-	-	8.58	77.25
41	Borpak Miri	26.60	2.66	23.94	-	-	-	2.66	23.94
42	Seujia Pathar	89.30	8.93	80.37	-	-	-	8.93	80.37
43	Dewaguri	43.09	4.31	38.78	-	-	-	4.31	38.78



44	Kuhimari	92.44	9.24	83.20	-	-	-	9.24	83.20
45	Sissi Bongali	24.88	2.49	22.39	-	-	-	2.49	22.39
46	Jorkata Bongali	73.64	7.36	66.27	-	-	-	7.36	66.27
47	Sissi Siri Kali	33.10	3.31	29.79	-	-	-	3.31	29.79
48	No.1 Deori Gaon	17.60	1.76	15.84	-	-	-	1.76	15.84
49	Abeeda Pathar	32.21	3.22	28.99	-	-	-	3.22	28.99
50	No.1 Karmi pathar	68.18	6.82	61.37	-	-	-	6.82	61.37
51	No.2 Karmi pathar	83.07	8.31	74.76	-	-	-	8.31	74.76
<b>Total</b>		<b>3459.16</b>	<b>345.92</b>	<b>3113.24</b>	<b>0.00</b>	<b>0.00</b>	<b>0.00</b>	<b>345.92</b>	<b>3113.24</b>

## Block – Murkongselek

Sl. No.	Name of the Village	Information of Canal Command			Information on the other Services Command			Total Area	
		Total Area	Developed Area	Undeveloped Area	Total Area	Developed Area	Undeveloped Area	Developed Area	Undeveloped Area
<b>1</b>	<b>2</b>	<b>3</b>	<b>4</b>	<b>5</b>	<b>6</b>	<b>7</b>	<b>8</b>	<b>4 + 7</b>	<b>5 + 8</b>
1	Haripur Deori	41.85	4.19	37.67	-	-	-	4.19	37.67
2	Nalanipam	32.85	3.29	29.57	-	-	-	3.29	29.57
3	Kerkaer	28.80	2.88	25.92	-	-	-	2.88	25.92
4	Ratkey Bogori	22.56	2.26	20.30	-	-	-	2.26	20.30
5	Rohitpur Deori	21.15	2.12	19.04	-	-	-	2.12	19.04
6	No. 1 Ratanpur Padi	158.48	15.85	142.63	-	-	-	15.85	142.63
7	Mahmara Pathar	54.96	5.50	49.46	-	-	-	5.50	49.46
8	No.2 Ratanpur Padi	61.39	6.14	55.25	-	-	-	6.14	55.25
9	No.1 Bahir Junai	38.62	3.86	34.76	-	-	-	3.86	34.76
10	Bahir Junai Pathar	26.57	2.66	23.91	-	-	-	2.66	23.91
11	Bahir Junai (Part-1)	18.58	1.86	16.72	-	-	-	1.86	16.72
12	Namoni Ratanpur	16.97	1.70	15.28	-	-	-	1.70	15.28
13	Bolaipam	23.46	2.35	21.12	-	-	-	2.35	21.12
14	Bolai Missing	42.07	4.21	37.86	-	-	-	4.21	37.86
15	No.2 Abhaipur Kachari	3.94	0.39	3.54	-	-	-	0.39	3.54
16	Boginadi	65.12	6.51	58.60	-	-	-	6.51	58.60
17	Bera Sonowal	21.60	2.16	19.44	-	-	-	2.16	19.44
18	Bera Chapari Kachari	43.65	4.37	39.29	-	-	-	4.37	39.29
19	Bera Mech Gaon	15.75	1.58	14.18	-	-	-	1.58	14.18
20	Bera Chapari Majgaon	18.00	1.80	16.20	-	-	-	1.80	16.20
21	No.3 Luhijan	19.99	2.00	17.99	-	-	-	2.00	17.99
22	No.2 Luhijan	53.33	5.33	47.99	-	-	-	5.33	47.99
23	No.1 Luhijan	22.36	2.24	20.12	-	-	-	2.24	20.12



24	No.2 Bahir Junai	48.83	4.88	43.94	-	-	-	4.88	43.94
25	Koplong Mahmora	30.12	3.01	27.11	-	-	-	3.01	27.11
26	Mahmara Pathar	45.41	4.54	40.87	-	-	-	4.54	40.87
27	Rava Sonowal	24.75	2.48	22.28	-	-	-	2.48	22.28
28	No1 Milonpur	58.50	5.85	52.65	-	-	-	5.85	52.65
29	No.3 Sikari	30.15	3.02	27.14	-	-	-	3.02	27.14
30	No.2 Sikari	74.25	7.43	66.83	-	-	-	7.43	66.83
31	Mechaki Palung	23.40	2.34	21.06	-	-	-	2.34	21.06
32	Gali Mechaki	25.20	2.52	22.68	-	-	-	2.52	22.68
33	Gali Borbil	10.35	1.04	9.32	-	-	-	1.04	9.32
34	Ngbang Gamchuk	85.95	8.60	77.36	-	-	-	8.60	77.36
35	Gali Borbil Pathar	4.50	0.45	4.05	-	-	-	0.45	4.05
36	No. 1 Gali Ghat	102.60	10.26	92.34	-	-	-	10.26	92.34
37	No.2 Gali Ghat	111.60	11.16	100.44	-	-	-	11.16	100.44
38	Krishnapur Majdur	14.85	1.49	13.37	-	-	-	1.49	13.37
39	Borong Krishnapur Ahomiya	27.90	2.79	25.11	-	-	-	2.79	25.11
40	Nahar Bijuli	64.35	6.44	57.92	-	-	-	6.44	57.92
41	Jiadhal Gali Ghat	42.75	4.28	38.48	-	-	-	4.28	38.48
42	Jiadhal Lakhipathar	30.60	3.06	27.54	-	-	-	3.06	27.54
43	Mudoi	25.20	2.52	22.68	-	-	-	2.52	22.68
44	Debera Chapari	15.75	1.58	14.18	-	-	-	1.58	14.18
45	Junai Mukh Kuli	18.45	1.85	16.61	-	-	-	1.85	16.61
46	Junai Mukh Kutum	18.45	1.85	16.61	-	-	-	1.85	16.61
47	Charaibari Kampung	16.20	1.62	14.58	-	-	-	1.62	14.58
48	Galighat Machkhuwa	38.25	3.83	34.43	-	-	-	3.83	34.43
49	Gali Borbil (2)	10.80	1.08	9.72	-	-	-	1.08	9.72
50	No. 3 Milanpur	56.70	5.67	51.03	-	-	-	5.67	51.03
51	No. 1 Amarpur	33.30	3.33	29.97	-	-	-	3.33	29.97
52	Munmuni Chapari	169.65	16.97	152.69				16.97	152.69
53	Rangkup Kachari	13.50	1.35	12.15				1.35	12.15
54	Majiali Chapori	7.48	0.75	6.73				0.75	6.73
55	Amguri Kachari	24.75	2.48	22.28				2.48	22.28
56	Bhalukaguri	9.00	0.90	8.10				0.90	8.10
57	Dharampur Boro	29.25	2.93	26.33				2.93	26.33
58	No. 1 Cahndapur	43.20	4.32	38.88				4.32	38.88
59	Joymaguri	69.62	6.96	62.66				6.96	62.66
60	No.2 Rayang Kuli	72.86	7.29	65.58				7.29	65.58
61	No.1 Rayang Kuli	52.03	5.20	46.83				5.20	46.83
62	No.2 Murkangselek	59.48	5.95	53.53				5.95	53.53



63	No.3 Mukangselek (part 1)	52.02	5.20	46.82				5.20	46.82
64	No. 3 Murkangselek (Part- II)	83.51	8.35	75.16				8.35	75.16
65	No. 3 Murkangselek (Part -III)	42.20	4.22	37.98				4.22	37.98
66	No. 3 Murkangselek (Part-IV)	53.04	5.30	47.74				5.30	47.74
67	Junai Bajar (City)	39.15	3.92	35.24				3.92	35.24
68	No.1 Murkongselek	34.51	3.45	31.06				3.45	31.06
69	No. 2 Tarajan	114.89	11.49	103.40				11.49	103.40
70	No.1 Tarajan	69.89	6.99	62.90				6.99	62.90
71	Leko Abor	101.02	10.10	90.91				10.10	90.91
72	No. 2 Jelom	33.82	3.38	30.44				3.38	30.44
73	No.1 Jelom	109.60	10.96	98.64				10.96	98.64
74	Purani Jelom	4.95	0.50	4.46				0.50	4.46
75	Tea Garden (Jelom)	5.40	0.54	4.86				0.54	4.86
76	Kemi	72.00	7.20	64.80				7.20	64.80
77	Tea Garden (Oriamghat)	11.70	1.17	10.53				1.17	10.53
78	Oriamghat No. 1	94.05	9.41	84.65				9.41	84.65
79	Oriamghat Nepali	131.40	13.14	118.26				13.14	118.26
80	Oriamghat No. 3	5.85	0.59	5.27				0.59	5.27
81	Sirung	29.25	2.93	26.33				2.93	26.33
82	Nepali Basti (Lakhi Nepali)	59.40	5.94	53.46				5.94	53.46
83	No. 1 Majulipur	31.50	3.15	28.35				3.15	28.35
84	No.3 Karnapur	19.80	1.98	17.82				1.98	17.82
85	No. 2 Karnapur	42.75	4.28	38.48				4.28	38.48
86	Mechaki Chapori	19.35	1.94	17.42				1.94	17.42
87	No. Karnapur	38.70	3.87	34.83				3.87	34.83
88	Borong Pipalguri	17.10	1.71	15.39				1.71	15.39
89	Borong Telijan	15.75	1.58	14.18				1.58	14.18
90	Borong Krishnapur	108.00	10.80	97.20				10.80	97.20
91	Borong Krishnapur Kachari	109.80	10.98	98.82				10.98	98.82
92	Borong Charaibari	29.25	2.93	26.33				2.93	26.33
93	Muktiar	33.75	3.38	30.38				3.38	30.38
94	Madhyapur	14.40	1.44	12.96				1.44	12.96
95	Borong Arasuti	32.85	3.29	29.57				3.29	29.57
96	Borong Tinisuti	44.10	4.41	39.69				4.41	39.69
97	Borong Muktiar	17.10	1.71	15.39				1.71	15.39



98	No.2 Miri Tako	125.10	12.51	112.59				12.51	112.59
99	No. 1 Miri Tako	61.65	6.17	55.49				6.17	55.49
100	No.1 Majulipur (2)	13.50	1.35	12.15				1.35	12.15
101	No.2 Majilipur	31.50	3.15	28.35				3.15	28.35
102	Lumpung	27.00	2.70	24.30				2.70	24.30
103	Adi Tako	38.25	3.83	34.43				3.83	34.43
104	Madhabpur	31.95	3.20	28.76				3.20	28.76
105	Borong Charaibari Part (4)	29.70	2.97	26.73				2.97	26.73
106	Mechaki Oughuli	16.65	1.67	14.99				1.67	14.99
107	Ramsing Sitaram Chapori	128.25	12.83	115.43				12.83	115.43
108	Mechaki Kailali	142.20	14.22	127.98				14.22	127.98
109	Jonebor Gaon	44.55	4.46	40.10				4.46	40.10
110	No. 1 Sunapur	31.95	3.20	28.76				3.20	28.76
111	Nahar Detak	9.45	0.95	8.51				0.95	8.51
112	No. 2 Junebor Mising	39.15	3.92	35.24				3.92	35.24
113	No. 3 Royang Balijan	40.50	4.05	36.45				4.05	36.45
114	Rajakhana Mising	57.60	5.76	51.84				5.76	51.84
115	No.1 Rajakhana	27.45	2.75	24.71				2.75	24.71
116	No. 2 Rajakhana (Garu)	28.35	2.84	25.52				2.84	25.52
117	Silikhaguri	30.15	3.02	27.14				3.02	27.14
118	Iswar Pathar Mising	22.95	2.30	20.66				2.30	20.66
119	No. 2 Sunapur	37.35	3.74	33.62				3.74	33.62
120	Iswar Pathar Sonuwal Kachari	3.15	0.32	2.84				0.32	2.84
121	Joneekareng Lolitimorang	40.50	4.05	36.45				4.05	36.45
122	Jonekareng Rest Camp	21.60	2.16	19.44				2.16	19.44
123	Debang Missing Gaon	9.00	0.90	8.10				0.90	8.10
124	Jonaki Kareng Chamaibari	18.00	1.80	16.20				1.80	16.20
125	Jonekikareng	13.50	1.35	12.15				1.35	12.15
126	No.3 Rayang Sukhanala	36.00	3.60	32.40				3.60	32.40
127	No. 3 Rajakhana	27.00	2.70	24.30				2.70	24.30
128	No.3 Royang Nepali	45.90	4.59	41.31				4.59	41.31
129	No. 3 Sunapur Boro	18.00	1.80	16.20				1.80	16.20
130	No. 3 Royan Boro	21.15	2.12	19.04				2.12	19.04
131	No. 1 Rajakhana	18.00	1.80	16.20				1.80	16.20
132	No. 2 Rajakhana Ratanpur	31.50	3.15	28.35				3.15	28.35
133	No.2 Nahar Detakpuli	43.65	4.37	39.29				4.37	39.29
134	Naharjun Gaon	18.00	1.80	16.20				1.80	16.20
135	Maidangsri	17.10	1.71	15.39				1.71	15.39



136	No. 3 Rayng	30.15	3.02	27.14				3.02	27.14
137	No. 1 Rajakhana Janatpur	18.00	1.80	16.20				1.80	16.20
138	No. 1 Udaipur	24.80	2.48	22.32				2.48	22.32
139	Siga Majgaon	16.20	1.62	14.58				1.62	14.58
140	Nahar Sumaimari	52.20	5.22	46.98				5.22	46.98
141	Maoza Chapori	37.35	3.74	33.62				3.74	33.62
142	Ulan Charaibari	32.02	3.20	28.82				3.20	28.82
143	No. 1 Badalpur	34.20	3.42	30.78				3.42	30.78
144	Pakariguri	12.15	1.22	10.94				1.22	10.94
145	No. 2 Uluwani	42.30	4.23	38.07				4.23	38.07
146	Jamuguri	37.80	3.78	34.02				3.78	34.02
147	Burisutipara	76.50	7.65	68.85				7.65	68.85
148	No.1 Uluwani	45.90	4.59	41.31				4.59	41.31
149	Uluwani Maj Gaon	45.45	4.55	40.91				4.55	40.91
150	Uluwani Mulan	21.15	2.12	19.04				2.12	19.04
151	No. 2 Badalpur	18.90	1.89	17.01				1.89	17.01
152	Mulan Pathar	13.05	1.31	11.75				1.31	11.75
153	Bogoriguri Madhupur	33.75	3.38	30.38				3.38	30.38
154	No. 3 Bogori Guri	20.70	2.07	18.63				2.07	18.63
155	Bogoriguri Madhyapur	38.70	3.87	34.83				3.87	34.83
156	No.2 Bagori Chapari	57.15	5.72	51.44				5.72	51.44
157	No. 2 Mulan	32.40	3.24	29.16				3.24	29.16
158	Burisuti Pathar	21.60	2.16	19.44				2.16	19.44
159	Bisnupur	30.15	3.02	27.14				3.02	27.14
160	Burisuti Kachari	29.70	2.97	26.73				2.97	26.73
161	No. 1 Bogori Chapari	59.40	5.94	53.46				5.94	53.46
162	Silamari	42.30	4.23	38.07				4.23	38.07
163	Tipdoli Burisuti	15.30	1.53	13.77				1.53	13.77
164	Uluwani Jaypur	37.80	3.78	34.02				3.78	34.02
165	Dikhari Kachari	0.00	0.00	0.00				0.00	0.00
166	No. 5 Ramdhan	72.00	7.20	64.80				7.20	64.80
167	No. 3 Dikhari	20.70	2.07	18.63				2.07	18.63
168	Dikhari	40.05	4.01	36.05				4.01	36.05
169	No. 2 Bordondi	103.95	10.40	93.56				10.40	93.56
170	No. 4 Ramdhan	94.50	9.45	85.05				9.45	85.05
171	No. 3 Ramdhan	86.85	8.69	78.17				8.69	78.17
172	Bordondi Kachari	83.25	8.33	74.93				8.33	74.93
173	No. 2 Ramdhan	0.00	0.00	0.00				0.00	0.00
174	Burisuti Bengali	14.85	1.49	13.37				1.49	13.37
175	No. 1 Ramdhan	26.10	2.61	23.49				2.61	23.49



176	Migang Dolung	18.00	1.80	16.20				1.80	16.20
177	Bikrompur	42.75	4.28	38.48				4.28	38.48
178	Member Chuk	67.95	6.80	61.16				6.80	61.16
179	No.1 Sirampur	73.80	7.38	66.42				7.38	66.42
180	No.2 Sirampur	77.40	7.74	69.66				7.74	69.66
181	No.2 Rongkok Deori	52.17	5.22	46.95				5.22	46.95
182	No.1 Rongkok Deori	18.98	1.90	17.08				1.90	17.08
183	Bhekeli Kardong Chuk	23.75	2.37	21.37				2.37	21.37
184	Bijoypur Deori	25.12	2.51	22.61				2.51	22.61
185	Namoni Baligaon	54.22	5.42	48.79				5.42	48.79
186	Ujaoni Bijoypur	135.36	13.54	121.82				13.54	121.82
187	Bijoypur Ujaoni	47.30	4.73	42.57				4.73	42.57
188	No.3 Sirampuria	76.98	7.70	69.28				7.70	69.28
189	Namoni Bali	61.03	6.10	54.93				6.10	54.93
190	Bijoypur Namoni	34.09	3.41	30.68				3.41	30.68
191	Kardong Chuk	60.34	6.03	54.31				6.03	54.31
192	Madhya Lakhipur	31.58	3.16	28.42				3.16	28.42
193	Boro Camp	82.35	8.24	74.12				8.24	74.12
194	Namoni Bijoypur	60.66	6.07	54.59				6.07	54.59
195	Rakut Kerere	41.42	4.14	37.28				4.14	37.28
196	No.2 Kemere	22.56	2.26	20.30				2.26	20.30
197	No.3 Amritpur Kemere	26.98	2.70	24.28				2.70	24.28
198	No.2 Amritpur Kemere	27.58	2.76	24.82				2.76	24.82
199	No.1 Amritpur Kemere	32.27	3.23	29.05				3.23	29.05
200	Abhaipur Kachari	3.98	0.40	3.58				0.40	3.58
201	Medela Kachari	16.09	1.61	14.48				1.61	14.48
202	Madhyapur Lakhipur	76.98	7.70	69.28				7.70	69.28
203	Nahar Bandana	86.40	8.64	77.76				8.64	77.76
204	No.2 Milanpur	43.65	4.37	39.29				4.37	39.29
205	Nahar Gezera	17.10	1.71	15.39				1.71	15.39
206	No.2 Santapur	40.95	4.10	36.86				4.10	36.86
207	Ladanguri	18.00	1.80	16.20				1.80	16.20
208	Siga Naharguli	35.55	3.56	32.00				3.56	32.00
209	Siga Mishing	24.75	2.48	22.28				2.48	22.28
210	Siga Gaon	21.15	2.12	19.04				2.12	19.04
211	Gali Pathar Sinapur	38.25	3.83	34.43				3.83	34.43
212	Siga Ruwad Gaon	23.85	2.39	21.47				2.39	21.47
213	Siga Asomia	10.80	1.08	9.72				1.08	9.72
214	No.2 Udoi Boro	20.70	2.07	18.63				2.07	18.63
215	No.2 Moinapur	43.65	4.37	39.29				4.37	39.29



216	No.1 Nahar Bandana	49.31	4.93	44.38				4.93	44.38
217	Joypur	36.90	3.69	33.21				3.69	33.21
218	Ladanguri (2)	18.00	1.80	16.20				1.80	16.20
219	Thaigirguri	49.50	4.95	44.55				4.95	44.55
220	Kathalguri Bihiya	42.75	4.28	38.48				4.28	38.48
221	No. 2 Santapur Ladanguri	25.20	2.52	22.68				2.52	22.68
222	Gali Pathar Chandrapur	27.45	2.75	24.71				2.75	24.71
223	No.1 Bandana	18.90	1.89	17.01				1.89	17.01
224	No.2 Nahar Bharbhorghat	26.55	2.66	23.90				2.66	23.90
225	Bera Nagaon	36.00	3.60	32.40				3.60	32.40
226	Bera Chapori sonowal	54.00	5.40	48.60				5.40	48.60
227	No.1 Tari Nepali	10.80	1.08	9.72				1.08	9.72
228	No.2 Tari Nepali	20.70	2.07	18.63				2.07	18.63
229	No.4 Bahir Sille	43.20	4.32	38.88				4.32	38.88
230	Malbhog Santipur	22.95	2.30	20.66				2.30	20.66
231	Malbhog Mishing	18.00	1.80	16.20				1.80	16.20
232	No.3 Bahir Sille	40.50	4.05	36.45				4.05	36.45
233	No.1 Bahir Sille	32.27	3.23	29.05				3.23	29.05
234	No.2 Bahir Sille	30.22	3.02	27.20				3.02	27.20
235	Bahir Sille	161.67	16.17	145.50				16.17	145.50
236	No.1 Rigbi	113.51	11.35	102.16				11.35	102.16
237	No.2 Rigbi	65.28	6.53	58.75				6.53	58.75
238	kobuchapori West	38.70	3.87	34.83				3.87	34.83
239	Kobuchapori East	16.65	1.67	14.99				1.67	14.99
240	Kobuchapori North	19.35	1.94	17.42				1.94	17.42
241	Kobuchapori South	27.00	2.70	24.30				2.70	24.30
242	No.1 Sivaguri	13.95	1.40	12.56				1.40	12.56
243	No.2 Sivaguri	12.15	1.22	10.94				1.22	10.94
244	No.3 Sivaguri	15.75	1.58	14.18				1.58	14.18
245	Ganeshpur	14.85	1.49	13.37				1.49	13.37
246	Jongchar	12.60	1.26	11.34				1.26	11.34
247	No.1 Simen Chapori	13.50	1.35	12.15				1.35	12.15
248	Simen Koibarta	21.15	2.12	19.04				2.12	19.04
249	Sensowa	13.50	1.35	12.15				1.35	12.15
250	No.3 Simen Chapori	31.50	3.15	28.35				3.15	28.35
251	Kheroni	29.70	2.97	26.73				2.97	26.73
252	Handique	26.55	2.66	23.90				2.66	23.90
253	No.2 Simen Chapori	36.00	3.60	32.40				3.60	32.40
254	Machkhuwa	38.25	3.83	34.43				3.83	34.43
255	Bag Gaon	21.15	2.12	19.04				2.12	19.04



256	Baruabali	25.20	2.52	22.68			2.52	22.68
257	Majgaon	27.00	2.70	24.30			2.70	24.30
258	Bag Gaon (2)	22.05	2.21	19.85			2.21	19.85
259	Jorhatia	22.50	2.25	20.25			2.25	20.25
260	Majgaon (2)	46.35	4.64	41.72			4.64	41.72
261	Rongpuria	54.90	5.49	49.41			5.49	49.41
262	Dula Kakhoria	31.50	3.15	28.35			3.15	28.35
263	Simen Chapori Tinikunia	40.96	4.10	36.86			4.10	36.86
264	Manikpur	6.75	0.68	6.08			0.68	6.08
265	Dadhara	96.44	9.64	86.79			9.64	86.79
266	Somkong Charaibari	64.80	6.48	58.32			6.48	58.32
267	Suna Pur	87.75	8.78	78.98			8.78	78.98
268	Milonpur	31.05	3.11	27.95			3.11	27.95
269	Somkong Boro	29.25	2.93	26.33			2.93	26.33
270	Somkong Paguri	36.58	3.66	32.92			3.66	32.92
271	Somkong Namoni Pagro	47.25	4.73	42.53			4.73	42.53
272	Hazong Gaon	50.18	5.02	45.16			5.02	45.16
273	Banto Gaon	59.08	5.91	53.17			5.91	53.17
274	Lamajan Mishing	28.80	2.88	25.92			2.88	25.92
275	Nilakhia	91.73	9.17	82.56			9.17	82.56
276	Lamajan Joipur	32.00	3.20	28.80			3.20	28.80
277	Lamajan Bihia	29.25	2.93	26.33			2.93	26.33
278	Lamajan Majgaon	67.50	6.75	60.75			6.75	60.75
279	Bilpar Majgaon	41.95	4.20	37.76			4.20	37.76
280	Lamajan Loguti	40.99	4.10	36.89			4.10	36.89
281	No.2 Narayanpur	72.77	7.28	65.50			7.28	65.50
282	Somkong Namkir	23.40	2.34	21.06			2.34	21.06
283	Somkong Dambuk	27.48	2.75	24.73			2.75	24.73
284	Tadunia Mishing	21.78	2.18	19.61			2.18	19.61
285	Narayanpur Rabha	43.20	4.32	38.88			4.32	38.88
286	Bilpar Namkir	41.54	4.15	37.39			4.15	37.39
287	Chengajan Koibortra	24.75	2.48	22.28			2.48	22.28
288	Somkong	34.20	3.42	30.78			3.42	30.78
289	Lamajan Domoruguri	42.75	4.28	38.48			4.28	38.48
290	Bali Gaon	21.15	2.12	19.04			2.12	19.04
291	Bej Guri	24.75	2.48	22.28			2.48	22.28
292	No2. Bali Gaon	23.40	2.34	21.06			2.34	21.06
293	Zaglung Mishing	68.94	6.89	62.05			6.89	62.05
294	Zaglung Boro	20.25	2.03	18.23			2.03	18.23
295	Pakori	87.51	8.75	78.76			8.75	78.76



296	Pakori Jolbhoria	46.40	4.64	41.76			4.64	41.76
297	Sonapur Hazong	14.40	1.44	12.96			1.44	12.96
298	No.1 Narayanpur	31.95	3.20	28.76			3.20	28.76
299	Apsara	29.25	2.93	26.33			2.93	26.33
300	Lamba Chapori	42.75	4.28	38.48			4.28	38.48
301	Jamzing Ne Rly Station	17.55	1.76	15.80			1.76	15.80
302	Jamzing Gaon	53.55	5.36	48.20			5.36	48.20
303	No.1 Janji	46.80	4.68	42.12			4.68	42.12
304	No2.Janji	44.55	4.46	40.10			4.46	40.10
305	Jamjing Pathar1,2,3	90.45	9.05	81.41			9.05	81.41
306	Komon Selek	6.75	0.68	6.08			0.68	6.08
307	Arun Chapori	33.77	3.38	30.39			3.38	30.39
308	Komonselek(2)	44.55	4.46	40.10			4.46	40.10
309	Telam Mikir Basti	10.80	1.08	9.72			1.08	9.72
310	No.1 Telam	82.35	8.24	74.12			8.24	74.12
311	Telam Adi Gaon	13.50	1.35	12.15			1.35	12.15
312	Telam Nepali	6.75	0.68	6.08			0.68	6.08
313	Telam Gamchuk	139.05	13.91	125.15			13.91	125.15
314	Telam Lakhipur	9.00	0.90	8.10			0.90	8.10
315	Karaibari	0.00	0.00	0.00			0.00	0.00
316	Telam Pathar	19.35	1.94	17.42			1.94	17.42
317	Telam Ukha Chapori	6.75	0.68	6.08			0.68	6.08
318	No.2 Telam	75.15	7.52	67.64			7.52	67.64
319	Siker Chapori	13.50	1.35	12.15			1.35	12.15
320	Siker Selek	9.45	0.95	8.51			0.95	8.51
321	Luhitporia No. 2	35.55	3.56	32.00			3.56	32.00
322	Ujoni Missamara	30.15	3.02	27.14			3.02	27.14
323	Badhuwa Chuk	23.85	2.39	21.47			2.39	21.47
324	Kemere	60.75	6.08	54.68			6.08	54.68
325	No. 2 Borati	27.00	2.70	24.30			2.70	24.30
326	Borathi Rangali	11.25	1.13	10.13			1.13	10.13
327	No. 1 Borati	27.00	2.70	24.30			2.70	24.30
328	Borati No 3	73.35	7.34	66.02			7.34	66.02
329	Lala Chuk	11.70	1.17	10.53			1.17	10.53
330	Luhitpuria No. 1	55.35	5.54	49.82			5.54	49.82
331	Lakhi Pather Asomiya	28.35	2.84	25.52			2.84	25.52
332	Seren Sonowal	87.75	8.78	78.98			8.78	78.98
333	Dekapam Pemsam	36.00	3.60	32.40			3.60	32.40
334	Hasong	27.00	2.70	24.30			2.70	24.30
335	Naharani Pathar	25.65	2.57	23.09			2.57	23.09



336	Anu Dulung	27.00	2.70	24.30				2.70	24.30
337	Deka Mishing	26.55	2.66	23.90				2.66	23.90
338	Amlakhi Pait	27.00	2.70	24.30				2.70	24.30
339	Namkir Pathar No. 1	51.30	5.13	46.17				5.13	46.17
340	Namkir Pathar	49.18	4.92	44.26				4.92	44.26
341	Naharani (No-3 Mahanpur)	41.85	4.19	37.67				4.19	37.67
342	Dekapam Naharani	38.57	3.86	34.71				3.86	34.71
343	Compani	27.54	2.75	24.79				2.75	24.79
344	Rampur	19.35	1.94	17.42				1.94	17.42
345	Bijoypur	9.45	0.95	8.51				0.95	8.51
346	No. 1 Mohanpur	40.50	4.05	36.45				4.05	36.45
347	Seren Nepali	69.75	6.98	62.78				6.98	62.78
348	Santipur	52.65	5.27	47.39				5.27	47.39
349	No. 1 Udoipur	88.70	8.87	79.83				8.87	79.83
350	Udaipur	41.94	4.19	37.75				4.19	37.75
351	Belai Mara	86.94	8.69	78.25				8.69	78.25
352	Nogaya Kachari	29.25	2.93	26.33				2.93	26.33
353	Bokajan	20.25	2.03	18.23				2.03	18.23
354	Burimuri	86.94	8.69	78.25				8.69	78.25
355	Majgaon Kachari	29.25	2.93	26.33				2.93	26.33
356	Magurmari	53.01	5.30	47.71				5.30	47.71
357	No. 1 Joypur	22.50	2.25	20.25				2.25	20.25
358	Karichuk	22.50	2.25	20.25				2.25	20.25
359	Hastinapur	48.60	4.86	43.74				4.86	43.74
360	No. 2 joypur	86.94	8.69	78.25				8.69	78.25
361	Madhupur	22.95	2.30	20.66				2.30	20.66
362	Ulu Chapori	51.41	5.14	46.27				5.14	46.27
363	Round	23.85	2.39	21.47				2.39	21.47
364	No. 2 Nawkata	0.00	0.00	0.00				0.00	0.00
365	Missamora Annapur	39.24	3.92	35.31				3.92	35.31
366	No.3 Nawkata	0.00	0.00	0.00				0.00	0.00
367	No.1 Nawkata	0.00	0.00	0.00				0.00	0.00
368	No.2 Mohanpur	41.40	4.14	37.26				4.14	37.26
369	Kangkang Chapori	58.50	5.85	52.65				5.85	52.65
370	No.3 Joypur	41.50	4.15	37.35				4.15	37.35
371	Kumolia	0.00	0.00	0.00				0.00	0.00
372	Barabhakat	107.22	10.72	96.50				10.72	96.50
<b>Total</b>		<b>14815.17</b>	<b>1481.52</b>	<b>13333.65</b>	<b>0.00</b>	<b>0.00</b>	<b>0.00</b>	<b>1481.52</b>	<b>13333.65</b>







# Annexure VI – Strategic Action Plan for Irrigation under PMKSY

## (IRRIGATION DEPARTMENT FOR THE YEAR 2016-20)

### ACTION PLAN ON PRIORITISED LIST OF SCHEMES FOR THE YEAR 2016-17 (On going Schemes)

Sl No.	Name of the Blocks / Sub District	Concerned Ministry / Department	Component	Activities	Total Number / Capacity (cum)	Command Area / Irrigation Potential (Ha)	Period of Implementation (5/7 Years)	Estimated Cost (Rs. In Lac)
1	Machkhowa	Irrigation		1. Laipulia LIS	1	670		383



			PMKSY AIBP	2. Korah LIS	1	400		194
2	MSTD			1. Silley LIS	1	250		130
3	Machkhowa			1. Korah LIS	1	250 H		60
4	MSTD			1. Manjeknala FIS	1	150 H		250.00
				2. Simen Chapori DTWS	1	36 H		40.50
5	Dhemaji			1. Dhemaji Block S.T.W. Scheme	25	50 H		75.00
				2 Hatipara DTWS	1	36 H		41.00
6	Sissiborgaon			1 Sissiborgaon Jonai S.T.W. Scheme	154	308 H		100.00
				2. Sissiborgaon DTWS (1 Point)	1	36 H		40.50
7	Bordoloni			1. Borbila FIS	1	250 H		300.00
				2. Singijan Bund FIS	1	120 H		88.00
				<b>Total</b>	<b>189</b>			<b>1702</b>

**FOR THE YEAR 2017-18**

**(Ongoing & New Schemes including Revival of Defunct Scheme)**

Sl Nos	Name of the Blocks / Sub District	Concerned Ministry / Department	Component	Activities	Total Number / Capacity (cum)	Command Area / Irrigation	Period of Implementation (5/7 Years)	Estimated Cost (Rs. In Lac)
--------	-----------------------------------	---------------------------------	-----------	------------	-------------------------------	---------------------------	--------------------------------------	-----------------------------



						Potential (Ha)		
1	Dhemaji	Irrigation	PMKSY ( Har Khet ko Pani )	1. Telijan DTWS (Defunct)	4	100		200.00
				2. Bongalmari DTWS (Defunct)	3	75		187.00
				3. Batgharia DTWS (4 Pts) (Defunct)	4	100		200.00
				4. Ajuha D.T.W.S.	7	175		430.00
				5. Hilopara D.T.W.S.	7	175		430.00
				6. Dihingia Gaon D.T.W.S.	7	175		430.00
				7. Bordhekera D.T.W.S.	7	175		430.00
				8. Batgharia D.T.W.S.	7	175		430.00
				9. Bherekichuk D.T.W.S.	7	175		430.00
				10. Tekjuri D.T.W.S.	7	175		430.00
				11. Jamuguri D.T.W.S.	7	175		430.00
				12. Baligaon D.T.W.S.	7	175		430.00
				13. Jiadhal Bamuni D.T.W.S.	7	175		430.00
				14. Santipur D.T.W.S.	7	175		430.00
				15. Holikuchi Ayengia D.T.W.S.	7	175		430.00
				16. Matikhola D.T.W.S.	7	175		430.00
				17. Kowaphaola Jamukani D.T.W.S.	7	175		430.00
				18. Gohain Chapori D.T.W.S.	7	175		430.00
				19. Bormutharani D.T.W.S.	7	175		430.00
				20. No.2 Kochaiting D.T.W.S.	7	175		430.00
				21. Jiadhal Dighalgarah D.T.W.S.	7	175		430.00
				22. No.2 Gopak Sonowal D.T.W.S.	7	175		430.00
				23. Gopak D.T.W.S.	7	175		430.00
				24. Lakhi Pathar D.T.W.S.	7	175		430.00
				25. Raiting D.T.W.S.	7	175		430.00
				26. Hahchara Gutung D.T.W.S.	7	175		430.00
				27. Perabhari Bali Gaon D.T.W.S.	7	175		430.00
				28. No.2 Khajua D.T.W.S.	7	175		430.00
				29. Naruathan D.T.W.S.	7	175		430.00
				30. Hechalipam D.T.W.S.	7	175		430.00
				31. Narabil D.T.W.S.	7	175		430.00
				32. No.1 Raichapori D.T.W.S.	7	175		430.00
				33. Ranganadi D.T.W.S.	7	175		430.00
				34. No.2 & No.3 Raichapori D.T.W.S.	7	175		430.00
				35. No.1 Bishnupur D.T.W.S.	7	175		430.00



				36. Kamaimari D.T.W.S.	7	175	430.00
				37. Borgaon D.T.W.S.	7	175	430.00
				38. Changmai D.T.W.S.	7	175	430.00
				39. No. 5 Tekjuri D.T.W.S.	7	175	430.00
				40. Batua Mukh D.T.W.S.	7	175	430.00
				41. Jiadhhal Tinigharia Kekuri D.T.W.S.	7	175	430.00
				42. Bhehpara Hali D.T.W.S.	7	175	430.00
				43. No. 1 Meleki D.T.W.S.	7	175	430.00
				44. Mazgaon D.T.W.S.	7	175	430.00
				45. Kechukhona D.T.W.S.	7	175	430.00
				46. Chamarajan D.T.W.S.	7	175	430.00
				47. Santipur Mazgaon D.T.W.S.	7	175	430.00
				48. Rai Chapori F. I. S.	1	200	500.00
				49. Ronganadi F.I.S.	1	200	500.00
				50. Nareng F.I.S.	1	200	500.00
				51. Kanibeel LIS	1	200	500.00
				<b>Sub Total</b>	<b>323</b>	<b>8775</b>	<b>21507.00</b>
2	Bordoloni	Irrigation		1. Naharbari FIS (Defunct)	1	120	150.00
				2. Tarajan F.I.S.	1	200	500.00
				3. Gelajan F.I.S.	1	150	375.00
				4. Na-pam Berbhanga D.T.W.S.	5	125	315.00
				5. Bhebeli Vatari Pathar D.T.W.S.	5	125	315.00
				6. Borbam Deori D.T.W.S.	5	125	315.00
				7. Moinapara Pathar D.T.W.S.	5	125	315.00
				8. Gugamukh Gaon D.T.W.S.	5	125	315.00
				9. Sankarpur D.T.W.S.	5	125	315.00
				10. Dirpai chapori D.T.W.S.	5	125	315.00
				11. Ukhamati Tarajan D.T.W.S.	5	125	315.00
				12. Kachutali D.T.W.S.	5	125	315.00
				13. Latak D.T.W.S	5	125	315.00
				14. Thaigerguri D.T.W.S.	5	125	315.00
				15. Owguri D.T.W.S.	5	125	315.00
				16. Padumoni Kayal D.T.W.S.	5	125	315.00
				17. Bogipung D.T.W.S.	5	125	315.00
				18. Tingrai Gaon D.T.W.S.	5	125	315.00
				19. Naharbari N.C. D.T.W.S.	5	125	315.00
				20. Gobindapur D.T.W.S.	5	125	315.00
				21. Naharbari Kachari D.T.W.S.	5	125	315.00
				22. Ukhamati Nepali D.T.W.S.	5	125	315.00



				23. Gosaibari D.T.W.S.	5	125		315.00
				24. Dihingia Gaon D.T.W.S.	5	125		315.00
				25. Abhyapuri D.T.W.S.	5	125		315.00
				26. Borbam pathar D.T.W.S.	5	125		315.00
				27. No. 2 Moinapara Miri D.T.W.S.	5	125		315.00
				28. Borbila Chutia Kari D.T.W.S.	5	125		315.00
				29. Lutikijan D.T.W.S.	5	125		315.00
				30. Dirpai Bengali D.T.W.S.	5	125		315.00
				31. Lathiya Sumoni D.T.W.S.	5	125		315.00
				32. Kadam Guri D.T.W.S.	5	125		315.00
				33. Mongolati D.T.W.S.	5	125		315.00
				34. Koyambar Pathar D.T.W.S.	5	125		315.00
				35. Madanpur D.T.W.S.	5	125		315.00
				36. Tingiri N.C. D.T.W.S.	5	125		315.00
				37. Kadamtola Pathar D.T.W.S.	5	125		315.00
				38. Ukhamati Pathar D.T.W.S.	5	125		315.00
				39. Gajeenpara Chiloni River L.I.S.	1	250		625
				40. Takarjan L.I.S.	1	150		375
				41. Bhebeli L.I.S.	1	250		625
				42. Gelajan FIS	1	200		500
				<b>Sub Total</b>	<b>182</b>	<b>5695</b>		<b>14175.00</b>
3	Machkhowa	Irrigation	PMKSY ( Har Khet ko Pani )	1. Nemutengani LIS (Defunct)	1	200		500
				2. Patihabam DTWS	5	125		315.00
				3. Kaitong D.T.W.S.	5	125		315.00
				4. Borajan Dhipaguri D.T.W.S	5	125		315.00
				5. Bengonagarah D.T.W.S.	5	125		315.00
				6. Lata Chur D.T.W.S.	5	125		315.00
				7. Deogharia D.T.W.S.	5	125		315.00
				8. Pathalial D.T.W.S.	5	125		315.00
				9. Borpak Bhareki D.T.W.S.	5	125		315.00
				10. Jorkata Sissi Miri D.T.W.S.	5	125		315.00
				11. Sissi DTWS	5	125		315.00
				<b>Sub Total</b>	<b>51</b>	<b>1450</b>		<b>3650</b>
4	MSTD	Irrigation	PMKSY ( Har Khet ko Pani )	1. Silley LIS R/B (Defunct)	1	150		300.00
				2. Ruksin LIS (Defunct)	1	182		300.00
				3. Leku LIS (Defunct)	1	150		270.00
				4. Simen F.I.S. (Medium)	1	4700		20000.00
				5. Kerker D.T.W.S.	8	200		504.00
				6. Boginadi D.T.W.S.	8	200		504.00
				7. Sikari D.T.W.S.	8	200		504.00



				8. Nahar Bijuli D.T.W.S.	8	200	504.00
				9. Royang Kuli D.T.W.S.	8	200	504.00
				10. Telam D.T.W.S.	8	200	504.00
				11. Royang D.T.W.S.	8	200	504.00
				12. Jone kareng D.T.W.S.	8	200	504.00
				13. Dhikari D.T.W.S.	8	200	504.00
				14. Sirampurua D.T.W.S.	8	200	504.00
				15. Kardong Chuk D.T.W.S.	8	200	504.00
				16. Nahar Gezera D.T.W.S.	8	200	504.00
				17. Rigbi D.T.W.S.	8	200	504.00
				18. Samkang D.T.W.S.	8	200	504.00
				19. Tadung Mishing D.T.W.S.	8	200	504.00
				20. Janji D.T.W.S.	8	200	504.00
				21. Telam D.T.W.S.	8	200	504.00
				22. Fate F.I.S.	1	200	500.00
				23. Detak River F.I.S.	1	200	500.00
				24. Shyamjuli River F.I.S.	1	200	500.00
				25. Borisuti River F.I.S.	1	150	375.00
				26. Nahar Borghuli Nalla L.I.S.	1	150	375.00
				27. Namkir DTWS	8	200	504.00
				28. Magurmari DTWS	8	200	504.00
				29. Round DTWS	8	200	504.00
				30. Machkhuwa DTWS	8	200	504.00
				31. Rongpuria DTWS	8	200	504.00
				32. Kemijelun LIS (SAGY)	1	150	375.00
				<b>Sub Total</b>	<b>186</b>	<b>10632</b>	<b>34583.00</b>
5	Sissiborgaon	Irrigation	PMKSY ( Har Khet ko Pani )	1. Pukia DTWS (Defunct)	1	75	187.00
				2. Silapathar DTWS (Defunct)	4	100	200.00
				3. Sekaighuli LIS (Defunct)	3	200	400.00
				4. Sissiborgaon DTWS (Defunct)	3	100	100.00
				5. Boamkali D.T.W.S.	10	250	630.00
				6. Akajan D.T.W.S.	10	250	630.00
				7. Bormuria D.T.W.S.	10	250	630.00
				8. Betanipam D.T.W.S.	10	250	630.00
				9. Bhareki Kachamari D.T.W.S.	10	250	630.00
				10. Dizmur D.T.W.S.	10	250	630.00
				11. Dipa D.T.W.S.	10	250	630.00
				12. Gelua D.T.W.S.	10	250	630.00
				13. Kulajan D.T.W.S.	10	250	630.00
				14. Khanamukh D.T.W.S.	10	250	630.00



			15. Deorighat D.T.W.S.	10	250		630.00
			16. Muktiar Lakhimi D.T.W.S.	10	250		630.00
			17. Lakhipur D.T.W.S.	10	250		630.00
			18. Bhangidia Pathar D.T.W.S.	10	250		630.00
			19. Amlakhi D.T.W.S.	10	250		630.00
			20. Member Chuck DTWS	10	250		630.00
			21. Mecho Kachari DTWS	10	250		630.00
			22. Kerakoni DTWS	10	250		630.00
			23. Sripani DTWS	10	250		630.00
			24. Mechakitongani DTWS	10	250		630.00
			<b>Sub Total</b>	<b>211</b>	<b>5475</b>		<b>13487.00</b>
			<b>Grand Total</b>	<b>953</b>	<b>32027</b>		<b>87402</b>

**FOR THE YEAR 2018-19**  
**(New Schemes)**



Sl Nos	Name of the Blocks / Sub District	Concerned Ministry / Department	Component	Activities	Total Number / Capacity (cum)	Command Area / Irrigation Potential (Ha)	Period of Implementation (5/7 Years)	Estimated Cost (Rs. In Lac)
1	Dhemaji	Irrigation	PMKSY ( Har Khet ko Pani )	1. Khangia Chapori D.T.W.S.	7	175		430.00
				2. Burha Bhakat D.T.W.S.	7	175		430.00
				3. Nagakhelia D.T.W.S.	7	175		430.00
				4. Charaipara Bhomoraguri D.T.W.S.	7	175		430.00
				5. Dhubabari D.T.W.S.	7	175		430.00
				6. Chengeli Pathar D.T.W.S.	7	175		430.00
				7. Hatigarh D.T.W.S.	7	175		430.00
				8. Bakal Gaon D.T.W.S.	7	175		430.00
				9. Khubalia D.T.W.S.	7	175		430.00
				10. Baruagaon D.T.W.S.	7	175		430.00
				11. Subahi D.T.W.S.	7	175		430.00
				12. Puwasaikia D.T.W.S.	7	175		430.00
				13. Panitola Block D.T.W.S.	7	175		430.00
				14. Santipur D.T.W.S.	7	175		430.00
				15. No.1 Gohain D.T.W.S.	7	175		430.00
				16. Chowkham D.T.W.S.	7	175		430.00
				17. Dighalimukh D.T.W.S.	7	175		430.00
				18. Korhakon D.T.W.S.	7	175		430.00
				19. Jamukani Miri D.T.W.S.	7	175		430.00
				20. Jiadhal Tinigharia Kekuri D.T.W.S.	7	175		430.00
				21. No. 1 Lakhipathar D.T.W.S.	7	175		430.00
				22. Rangpuria D.T.W.S.	7	175		430.00
				23. Kalakata D.T.W.S.	7	175		430.00
				24. Chamarajan D.T.W.S.	7	175		430.00
				25. Raichapori Dolopa D.T.W.S.	7	175		430.00
				26. Jamuguri Gohainpam D.T.W.S.	7	175		430.00



				27. Gohainbari Chapori D.T.W.S.	7	175		430.00
				28. Bechamora FIS	1	150		375.00
				<b>Sub Total</b>	<b>190</b>	<b>4875</b>		<b>11985.00</b>
2	Bordoloni	Irrigation	PMKSY ( Har Khet ko Pani )	1. Rongajan Pathar F.I.S.	1	400		1000.00
				2. Bhebeli Sonowal L.I.S.	1	150		375.00
				3. Na-pam Berbhanga D.T.W.S.	5	125		315.00
				4. Dehingia Pathar D.T.W.S.	5	125		315.00
				5. Koibartra Gaon D.T.W.S.	5	125		315.00
				6. Maicha Gaon D.T.W.S.	5	125		315.00
				7. Holow Dunga D.T.W.S.	5	125		315.00
				8. Chowldhuwa Gaon D.T.W.S.	5	125		315.00
				9. Lagachu Nepali D.T.W.S.	5	125		315.00
				10. Salmari (N) D.T.W.S.	5	125		315.00
				11. Sonapur Maj D.T.W.S.	5	125		315.00
				12. Moinapara Chenia D.T.W.S.	5	125		315.00
				13. Bamchania D.T.W.S.	5	125		315.00
				14. Choutalpur Majarbari D.T.W.S.	5	125		315.00
				15. Ghatapathar Michamari D.T.W.S.	5	125		315.00
				16. Chenia Deoria D.T.W.S.	5	125		315.00
				17. Kalita Gubharial D.T.W.S.	5	125		315.00
				18. Ghasi Pathar kailashpur D.T.W.S.	5	125		315.00
				19. Chengelisutiparbatipur D.T.W.S.	5	125		315.00
				20. Jengrai Gaon D.T.W.S.	5	125		315.00
				21. Narayanpur D.T.W.S.	5	125		315.00



				22. Dhansiripur Solcholi D.T.W.S.	5	125		315.00
				23. Borbhuyan D.T.W.S.	5	125		315.00
				24. Bhuma D.T.W.S.	5	125		315.00
				25. Burha Kurhi D.T.W.S.	5	125		315.00
				26. No. 1 Salmari D.T.W.S.	5	125		315.00
				27. Borbam Dihingia D.T.W.S.	5	125		315.00
				28. Chouldhuwa Bali D.T.W.S.	5	125		315.00
				29. No. 1 Boijantipur D.T.W.S.	5	125		315.00
				30. Kechakothani D.T.W.S.	5	125		315.00
				31. No. 1 Tarajan Chapori D.T.W.S.	5	125		315.00
				32. No. 1 Chekajan Kochari D.T.W.S.	5	125		315.00
				33. Dharma Pur D.T.W.S.	5	125		315.00
				34. Kakoiyal D.T.W.S.	5	125		315.00
				35. Mingmung Horiyani (N.C.) D.T.W.S.	5	125		315.00
				36. Pichola D.T.W.S.	5	125		315.00
				37. No. 2 Paharpur D.T.W.S.	5	125		315.00
				38. Dipa N.C. D.T.W.S.	5	125		315.00
				39. Dhunaguri Nepali D.T.W.S.	5	125		315.00
				40. Dakhin Nalbari D.T.W.S.	5	125		315.00
				41. Nalbari F.I.S.	1	200		500.00
				<b>Sub Total</b>	<b>193</b>	<b>5500</b>		<b>13845.00</b>
3	Machkhowa	Irrigation	PMKSY ( Har Khet ko Pani )	1. Solmara Dakhin Jorkata D.T.W.S.	5	125		315.00
				2. Gohain Bilotia D.T.W.S.	5	125		315.00
				3. Sawaria D.T.W.S.	5	125		315.00
				4. Kuhimari Sissi Bongali D.T.W.S.	5	125		315.00



				5. Deori Gaon Abida Pathar D.T.W.S.	5	125		315.00
				6. Sissi Deori L.I.S.	5	125		315.00
				<b>Sub Total</b>	<b>30</b>	<b>750</b>		<b>1890.00</b>
4	MSTD	Irrigation	PMKSY ( Har Khet ko Pani )	1. No.2 Ratanpur Padi D.T.W.S.	8	200		504.00
				2. Mahmora Pathar D.T.W.S	8	200		504.00
				3. Luhijan D.T.W.S.	8	200		504.00
				4. Galichuk D.T.W.S.	8	200		504.00
				5. No.1 Amarpur D.T.W.S.	8	200		504.00
				6. Maji Ali Chapori D.T.W.S.	8	200		504.00
				7. Chandrapur D.T.W.S.	8	200		504.00
				8. Simeng Sile D.T.W.S.	8	200		504.00
				9. Nepali Basti D.T.W.S.	8	200		504.00
				10. Karnapur D.T.W.S.	8	200		504.00
				11. Majulipur D.T.W.S.	8	200		504.00
				12. Jonebon D.T.W.S.	8	200		504.00
				13. No.2 Sunapur D.T.W.S.	8	200		504.00
				14. Jamughuri D.T.W.S.	8	200		504.00
				15. Ramdhan D.T.W.S.	8	200		504.00
				16. Sigha D.T.W.S.	8	200		504.00
				17. Naharghat D.T.W.S.	8	200		504.00
				18. Bora Chapori D.T.W.S.	8	200		504.00
				19. Lamajan D.T.W.S.	8	200		504.00
				20. Zaghung D.T.W.S.	8	200		504.00
				21. Hajong DTWS	8	200		504.00
				22. Anudolung DTWS	8	200		504.00
				23. Deka Missing DTWS	8	200		504.00
				24. Amlokhi Pait DTWS	8	200		504.00
				25. No. 1 Udhoypur DTWS	8	200		504.00
				26. Burimari DTWS	8	200		504.00
				27. Madhupur DTWS	8	200		504.00
				28. Missamora Annapur DTWS	8	200		504.00
				29. Komulia DTWS	8	200		504.00



				30. Sensowa DTWS	8	200		504.00
				31. Majgaon DTWS	8	200		504.00
				32. Manikpur DTWS	8	200		504.00
				<b>Sub Total</b>	<b>256</b>	<b>6400</b>		<b>16128.00</b>
5	Sissiborgaon	Irrigation		1. Dunaguri D.T.W.S.	10	250		630.00
				2. Batua D.T.W.S.	10	250		630.00
				3. Amguri D.T.W.S.	10	250		630.00
				4. Sarupani Jaji D.T.W.S.	10	250		630.00
				5. Khajua Gaon D.T.W.S.	10	250		630.00
				6. Bulakata D.T.W.S.	10	250		630.00
				7. Santipur Borgarah D.T.W.S.	10	250		630.00
				8. Kandulijan D.T.W.S.	10	250		630.00
				9. Bijaypur Maduri Pathar D.T.W.S.	10	250		630.00
				10. Dambuk D.T.W.S.	10	250		630.00
				11. Bhekeli D.T.W.S.	10	250		630.00
				12. Debera D.T.W.S.	10	250		630.00
				13. kathalguri D.T.W.S.	10	250		630.00
				14. Nilakh balijan D.T.W.S.	10	250		630.00
				15. Santipur Jengrai D.T.W.S.	10	250		630.00
				16. Siley D.T.W.S.	10	250		630.00
				17. Nalbari D.T.W.S.	10	250		630.00
				18. Majarbari D.T.W.S.	10	250		630.00
				19. Mechu D.T.W.S.	10	250		630.00
				20. Udoipur D.T.W.S.	10	250		630.00
				21. Aachi Borgora DTWS	10	250		630.00
				22. Kapahtoli D.T.W.S.	10	250		630.00
				23. Nagharia D.T.W.S.	10	250		630.00
				24. Chekai Bongali D.T.W.S.	10	250		630.00
				25. Kapur Dhowa L.I.S.	1	200		500.00
				<b>Sub Total</b>	<b>241</b>	<b>6200</b>		<b>15620.00</b>
				<b>Grand Total</b>	<b>910</b>	<b>23725</b>		<b>59468</b>

**FOR THE YEAR 2019-20**

**(New Schemes)**



Sl Nos	Name of the Blocks / Sub District	Concerned Ministry / Department	Component	Activities	Total Number / Capacity (cum)	Command Area / Irrigation Potential (Ha)	Period of Implementation (5/7 Years)	Estimated Cost (Rs. In Lac)
1	Dhemaji	Irrigation	PMKSY ( Har Khet ko Pani )	1. Laguabora D.T.W.S.	7	175		430.00
				2. Borpatoria D.T.W.S.	7	175		430.00
				3. Kachari Pathar D.T.W.S.	7	175		430.00
				4. Lakhtokia D.T.W.S.	7	175		430.00
				5. Ghogoha Dol D.T.W.S.	7	175		430.00
				6. Kamalpur D.T.W.S.	7	175		430.00
				7. Tekjuri Miri D.T.W.S.	7	175		430.00
				8. Dusutimukh Miri Pathar D.T.W.S.	7	175		430.00
				9. Hilodhari Block D.T.W.S.	7	175		430.00
				10. Bongalmari Dhunaguri D.T.W.S.	7	175		430.00
				11. No.2 Kathalguri D.T.W.S.	7	175		430.00
				12. Garubandha D.T.W.S.	7	175		430.00
				13. Goroimari D.T.W.S.	7	175		430.00
				14. Kakoti Block D.T.W.S.	7	175		430.00
				15. Gowalgaon D.T.W.S.	7	175		430.00
				16. No. 1 Nagakhelia D.T.W.S.	7	175		430.00
				17. Hatipara D.T.W.S.	7	175		430.00
				18. Changmai D.T.W.S.	7	175		430.00
				19. Tonganapara D.T.W.S.	7	175		430.00



				20. Kowarijan Bil D.T.W.S.	7	175		430.00
				21. No. 1 Kochaiting D.T.W.S.	7	175		430.00
				22. Naharbari D.T.W.S.	7	175		430.00
				23. Saharbari Kaliya D.T.W.S.	7	175		430.00
				24. Bechamora D.T.W.S.	7	175		430.00
				25. Jamuguri Lakhipathar D.T.W.S.	7	175		430.00
				26. Jamuguri D.T.W.S.	7	175		430.00
				27. Laumuri D.T.W.S.	7	175		430.00
				28. Dihing Panitola D.T.W.S.	7	175		430.00
				29. No. 1 Tengapur D.T.W.S.	7	175		430.00
				30. No.3 Das Gaon D.T.W.S.	7	175		430.00
				31. Balisori D.T.W.S.	7	175		430.00
				32. Borachira D.T.W.S.	7	175		430.00
				33. Pabhamari Pathar D.T.W.S.	7	175		430.00
				34. Borphukan D.T.W.S.	7	175		430.00
				35. Aradhal D.T.W.S.	7	175		430.00
				36. Jatar Katia F.I.S.	1	200		500.00
				<b>Sub Total</b>	<b>246</b>	<b>6325</b>		<b>15550.00</b>
2	Bordoloni	Irrigation	PMKSY ( Har Khet ko Pani )	1. Bhebeli D.T.W.S.	5	125		315.00
				2. Kowpatani D.T.W.S.	5	125		315.00
				3. MoralChuk Burhakuri D.T.W.S.	5	125		315.00
				4. Borbila Bhebeli D.T.W.S.	5	125		315.00
				5. Borbila Chapori D.T.W.S.	5	125		315.00



6. No.1 Moinapa Miri D.T.W.S.	5	125		315.00
7. Boijamtipur D.T.W.S.	5	125		315.00
8. Panbari D.T.W.S.	5	125		315.00
9. Lathia D.T.W.S.	5	125		315.00
10. Chutia karigaon D.T.W.S.	5	125		315.00
11. Bordoibam D.T.W.S.	5	125		315.00
12. Dirpai Santipur D.T.W.S	5	125		315.00
13. Bilapathar D.T.W.S.	5	125		315.00
14. Urimguri D.T.W.S.	5	125		315.00
15. Kathalguri ½ Miri D.T.W.S.	5	125		315.00
16. Lagachu Kachari D.T.W.S.	5	125		315.00
17. Purana parghat D.T.W.S	5	125		315.00
18. Adyut Tenga Kulatalia (N.C.) D.T.W.S.	5	125		315.00
19. Manipuri Kachari D.T.W.S.	5	125		315.00
20. Gorpora Gaon D.T.W.S.	5	125		315.00
21. Konali pathar D.T.W.S.	5	125		315.00
22. SapeKhate D.T.W.S.	5	125		315.00
23. Khanamukhanchal D.T.W.S.	5	125		315.00
24. Borbam gaon D.T.W.S.	5	125		315.00
25. Maicha Pathar D.T.W.S.	5	125		315.00
26. No. 1 Gogamukh D.T.W.S.	5	125		315.00



				27. No. 2 Salmari D.T.W.S.	5	125		315.00
				28. Tarajan gaon D.T.W.S.	5	125		315.00
				29. Kecholati Bali Gaon D.T.W.S.	5	125		315.00
				30. Deogharbari D.T.W.S.	5	125		315.00
				31. Michamari D.T.W.S.	5	125		315.00
				32. Bongalijan D.T.W.S.	5	125		315.00
				33. Mingmung Badoti D.T.W.S.	5	125		315.00
				34. Betbari D.T.W.S.	5	125		315.00
				35. Jarai D.T.W.S.	5	125		315.00
				34 Daisagurijan L.I.S.	1	200		500
				35. Gorpora River L.I.S.	1	150		375
				36. Uriayamguri L.I.S.	1	200		500
				<b>Sub Total</b>	<b>178</b>	<b>4925</b>		<b>12400.00</b>
3	Machkhowa	Irrigation	PMKSY ( Har Khet ko Pani )	1. Khalihamari D.T.W.S.	5	125		315.00
				2. Tapit-gam D.T.W.S.	5	125		315.00
				3. Pahukhowa D.T.W.S.	5	125		315.00
				4. Borpak D.T.W.S.	5	125		315.00
				5. karmi Pathar D.T.W.S.	5	125		315.00
				<b>Sub Total</b>	<b>25</b>	<b>625</b>		<b>1575.00</b>
4	MSTD	Irrigation	PMKSY ( Har Khet ko Pani )	1. No.1 Ratanpur Pad D.T.W.S.	8	200		504.00
				2. Balai Pam D.T.W.S.	8	200		504.00
				3. Galighat D.T.W.S.	8	200		504.00
				4. Junaimuk D.T.W.S.	8	200		504.00
				5. Murkang Sele D.T.W.S.	8	200		504.00
				6. Tarajan D.T.W.S.	8	200		504.00
				7. Oiramghat D.T.W.S.	8	200		504.00
				8. Borong D.T.W.S.	8	200		504.00



				9. Miri Taku D.T.W.S.	8	200		504.00
				10. Bijoypur D.T.W.S.	8	200		504.00
				11. Amritpur Kemere D.T.W.S.	8	200		504.00
				12. Nahar Bandana D.T.W.S.	8	200		504.00
				13. Bahir Sile D.T.W.S.	8	200		504.00
				14. Jamzing D.T.W.S.	8	200		504.00
				15. Borali D.T.W.S.	8	200		504.00
				16. Jamjing L.I.S.	8	200		504.00
				17. Kheroni DTWS	8	200		504.00
				18. Jorhatia DTWS	8	200		504.00
				<b>Sub Total</b>	<b>144</b>	<b>3600</b>		<b>9072.00</b>
5	Sissiborgaon	Irrigation	PMKSY ( Har Khet ko Pani )	1. Borghar Deori D.T.W.S.	10	250		630.00
				2. Jariguri N.C.D.T.W.S.	10	250		630.00
				3. Balijan D.T.W.S.	10	250		630.00
				4. Nepalibari D.T.W.S.	10	250		630.00
				5. Deorigaon D.T.W.S.	10	250		630.00
				6. Bukajan D.T.W.S.	10	250		630.00
				7. Tangani Majgaon D.T.W.S.	10	250		630.00
				8. Riyang D.T.W.S.	10	250		630.00
				9. Phulbari D.T.W.S.	10	250		630.00
				10. Pani Gaon D.T.W.S.	10	250		630.00
				11. Borselek D.T.W.S.	10	250		630.00
				12. Muktiar Khukan D.T.W.S.	10	250		630.00
				13. Lakhipur Gohain D.T.W.S.	10	250		630.00
				14. Nilakhpur Konch D.T.W.S.	10	250		630.00
				15. Kulamua D.T.W.S.	10	250		630.00
				16. Panbari Sivanagar D.T.W.S.	10	250		630.00
				17. Bhagabari Borgarah D.T.W.S.	10	250		630.00



				18. Sessuani Pathar D.T.W.S.	10	250		630.00
				19. Thekeraguri D.T.W.S.	10	250		630.00
				20. Lakhirpur Gohain D.T.W.S.	10	250		630.00
				21. Belong Chahaki Chuk D.T.W.S.	10	250		630.00
				22. Chekai Majgaon D.T.W.S.	10	250		630.00
				23. Tongani River L.I.S.	1	100		250.00
				24. Mathadang ulta khanda F.I.S.	1	100		250.00
				<b>Sub Total</b>	<b>222</b>	<b>5700</b>		<b>14360.00</b>
				<b>Grand Total</b>	<b>815</b>	<b>21175</b>		<b>52957</b>



# **Annexure VII – Strategic Action Plan for Irrigation under PMKSY (AGRICULTURE DEPARTMENT FOR THE YEAR 2016-20)**



Sl No	Name of the Block/Sub District	Connected Ministry/ Department	Component	Activities	Total Number /Capacity (Cum)	Command Area/ Irrigation Potential (in Ha)	Estimated Cost (Rs. In Lac)
1	Sissiborgaon	Agriculture	PMKSY Per drop more crop	1. DB- congestion of drainage line with community water harvesting structure with Sprinkler Irrigation system at Majgaon Pathar, Charling.	1	125	12.50
				2. De- congestion of Grogajan with WHS along with LLP at Silagutung village.	1	195	19.50
				3. Construction of Sunken Structure with LLP at No.1 Betonlpan, Nalinichuk, Talakpathar, Borchaporl Pathar, Gergeri Pathar, Morasuti Village.	6	48	32.10
				4. Installation of STW with Diesel pump set at selected villages under Sissiborgaon, Sripani, Nilakh, Amguri, Betanipan,Borlung GP (Of ADO Circle Sissibongaon)	500	1000	230.00
				5. Constructton of Cornmunity WHS LLP at Karphulsni, Jariguri, Sivnagar, Banhbari, No2 Arney Chapori, Muktiar, Borman Bosti, Santipur Konwargaon, Nilakh Betanipan, Madhya Sissitongani, Ujani Sisiborgaon)	13	52	69.55
				6. Sprinkler irrigatton with STW at Borchapori, Sissibogaon, Betanipan,Borlung (vill undr ADO Sissiborgaon)	20	40	16.20
				7. Sprinkler irrigation with STW Bormuria, Patiri gaon, Silagaon benguli, No 1, 2 Phulbari, Rai Bosti, BiJoypur, and Maduripathar.	1350	2,700	1093.50
Sub Total					1891	4160	1473.35



Sl No	Name of the Block/Sub District	Connected Ministry/ Department	Component	Activities	Total Number /Capacity (Cum)	Command Area/ Irrigation Potential (in Ha)	Estimated Cost (Rs. In Lac)
1	Sissiborgaon	Agriculture	PMKSY Per drop more crop	No2 Khanamukh, Borpathar, Khagra Majgaon, Majgion, Khanamukh, Alupara, Silapathar Nagaon, Phulbarigaon. Jipu, Gouri KhutI, Sili Hatigarh, Adi Pathar,Jipu Daragaaon Kaldhara, Karolbari Hajong, Pub Sivnagar,Baligaon, Pub Baligaon, Uttar Baligaon, Jalakiasuti', Silasuti Chariali, Archi Majorbari, Archi pathar,Santi Borgarah, Dijmur Hindu, Dem Gaon, Aithan Chapori, Bukajan, Lama Pale, Naharani Balijan, Nahorbari (Dipa), Gelua,Tantari, Ayengia bali, Kulamua, Kacharipathar, No.1,2 Sonarighat, Dighalipam, No.1,2,3 Deorighat, Rekhachapori, No.1,2,3 Arney Chapori Missing Kassinath Missing, Silapathar, Nalbari,Tongani Medok, Tongani, (Thirst Crop; Mustard)			
				Sprinkler Irrigation with STW at Sissiborgaon GP, Nilakh GP, Betonipam GP, Ujani Sissitongani, Namoni Sisitongani, Madhya sissitongani, Borlung GP (Thirst Crop: Miistard)	1260	2520	1020.60
				8. Installation of STW at Gelua Kenduguri, Nagaon, Silagaon, Sila Bengali Gaon, Rampur Missing, Lahitpur, Lichang Society, Mithun pathar,Siv Nagar, Pachim & Dakhin Siv Nagar, Ghai Siv nagar, Bishnu Nagar.	1425	2850	655.5
Sub Total					2685	5370	1676.10

Sl No	Name of the Block/Sub District	Connected Ministry/ Department	Component	Activities	Total Number /Capacity (Cum)	Command Area/ Irrigation Potential (in Ha)	Estimated Cost (Rs. In Lac)
1	Sissiborgaon	Agriculture	PMKSY Per drop more crop	Debendra Nagar, Rongpur, Kamalpur, No1, 2 Moharanipur, Bhoyam Bengali, Lakhi Pathar, Borselek, Bhangidiya, Udmara Dighali, Dighali Chapori, Chitalmari, Pityeng Chapori, Kulajan, Tongani Majgaon, Kherbari, Katobari, Bukabil, No.1,2 Kareng Bosti, No. 1,2 Manikpur, Balikur,			



			Kakobari Dharmapur, Kadam Tala, Bhoirabpur, Siyal Chapori, Arney Tirachi, Arney Camp Bossti, Panbari, Muktiar, Nagar, Nepali Pathar, Nalbari Hazong, Harinathpur, Anand Nagar, Majorbari Missing, No.2 Kashinathpur, Lakhimipur, Jariguri, Akajan Miri, Akajan Patirigaon, Sonalipur, Rupahimukh, Misstingpur, Memberchuk, Akajan Jun Nepali, Ayengia Patiri, Bormuria Bukajan, No.2, 3 Majarbari, Kherant Basti, Jamalpur (Part 1, 2, 3) Sainyashi Basti, Kavaguri, Napam Kuli, Lamaborgarah, Salagaon, Balikhuti, Krishna Nagar (ADO Circle: Stiapathar, Thirst Crop: Summer paddy, Vegetables including Potato and Onion)			
<b>Block Sub Total</b>				<b>4576</b>	<b>9,530</b>	<b>3149.45</b>

Sl No	Name of the Block/Sub District	Connected Ministry/ Department	Component	Activities	Total Number /Capacity (Cum)	Command Area/ Irrigation Potential (in Ha)	Estimated Cost (Rs. In Lac)
2	Dhemaji	Agriculture	PMKSY Per drop more crop	1) Construction of WHS with LLP at Rajsapori, Bishnupur, Santipur, Kopatoli, Gohaingaon, Bhumuraguri, Moridhol, Barua Block, Napam, Garubondha Pathar, Kapahtoli Chapori, Balijan Pathar, Holikuchi, Puwa Saikia Pathar, Laumuri Pathar, Nathgaon, Kesukhonda Pathar, Nepalihuti Pathar, Kachari Pathar, Dlickera Pathar, Butikur Pathar, Kachari Pathar, Jaalbhari Patliar, Batahoria Pathar, Penperichuck, Digiialgarah Pathar, Tinighoria Pathar, Hatipora, Kamalpur Pathar, Tekjuri Patirsuk Pathar, Kekuri Pathar, Naharbari Pathar, Borhomthuri Pathar, Khangia Chapori, Barua Pathar, Kawoi mari Pathar, Ajuha Pathar, Boralimora, Barua Bhakat Pathar, Hiloipra Pathar, Tengapur Pathar, Laguabora, Chaniararajan Somobai Pathar, Majuli Pathar, Balichori Kekuri Ahorn gaon Pathar. Goroimari Gaon, Telijan Pathar, Hatigarh Pathar, Nalamukti Pathar, Kasaiting Pathar, Chengeli, Bongaonpam pothar, Ghuguha Pathar, Kliolihamari	150	350	802.50



				Pathar, Gohain Chapori Pathar. Bothadoi Pathar, Dhubabari Pathar, Bongalmari chuburi.			
				2) installation of STW under Hatigarh, Samarajan, Jiadhoh, Naruathan, Batghoria, Ajuha, Ghuguha, Gohain Gaon, Aradhal, Khubolia, Bishnupur, Uttar Dhemaji GP., Dakhin Dhemaji, Maridhal, Lakhipathar (GP), Maridhal Kathalguri.	1200	2400	552.00
Sub Total					1350	2750	1354.50
2	Dhemaji	Agriculture	PMKSY Per drop more crop	3) sprinkler irrigation with STW at Hatigarh, Naruathan, Ajuha, and Batghoria.	25	25	20.25
				4) De-Siltaion of Kaneebeel with water conservation structure with at Kamsinagaon Pathar, Bormangaon (Bishnupur) 1 No. Borua, Lakhipathar.	1	300	30.00
				5) Installation of STW with Solar Pump Moridhal Borphukan, Matikhula, Lakhipathar.	40	40	14.40
				6) De-Siltaion of Dolonkanbeel with water conservation structure with LLP at chakaladoloni pothar.	1	300	30.00
Sub Total					67	665	94.65
Block Sub Total					1417	3415	1449.15

Sl No	Name of the Block/Sub District	Connected Ministry/ Department	Component	Activities	Total Number /Capacity (Cum)	Command Area/ Irrigation Potential (in Ha)	Estimated Cost (Rs. In Lac)
3	Machkhowa	Agriculture	PMKSY Per drop more crop	1. <b>Installation of STW</b> a. Bengenagorah GP- 115 b. Machkhowa GP-65 c. Pub Machkhowa GP-50 d. Jorkata GP-65 e. Siss Mukh GP-80	375	750	172.50
				2. <b>Installation of STW with solar pumpset</b> a. Bengenagorah GP- 90 b. Machkhowa GP- 65 c. Pub Machkhowa GP-60	390	780	140.40



				d. Jorkata GP-85 e. Siss Mukh GP-90			
				<b>3. Installation of STW with diseal pumpset</b> a. Bengenagorah GP- 205 b. Machkhowa GP- 175 c. Pub Machkhowa GP-180 d. Jorkata GP-190 e. Siss Mukh GP-210	960	1920	441.60
				<b>4. Installation of Low Lift Pump</b> a. Bengenagorah GP- 80 b. Machkhowa GP- 80 c. Pub Machkhowa GP-70 d. Jorkata GP-115 e. Siss Mukh GP-90	435	1305	152.25
<b>Total</b>					<b>2160</b>	<b>4755</b>	<b>906.75</b>

Sl No	Name of the Block/Sub District	Connected Ministry/ Department	Component	Activities	Total Number /Capacity (Cum)	Command Area/ Irrigation Potential (in Ha)	Estimated Cost (Rs. In Lac)
3	Machkhowa	Agriculture	PMKSY Per drop more crop	<b>5. Installation of Sprikler irrigation system.</b> a. Bengenagorah GP- 16 b. Machkhowa GP-15 c. Pub Machkhowa GP-14 d. Jorkata GP-25 e. Siss Mukh GP-20	90	900	72.90
				<b>6. Community water harvesting tank</b> a. Bengenagorah GP- 35 b. Machkhowa GP- 42 c. Pub Machkhowa GP-38 d. Jorkata GP-35 e. Siss Mukh GP-45	195	585	1043.25



			<b>7. Installation of Drip irrigation system.</b> a. Bengenagorah GP- 17 b. Machkhowa GP- 11 c. Pub Machkhowa GP-9 d. Jorkata GP-5 e. Siss Mukh GP-8	50	250	25.00
<b>Sub Total</b>				<b>335</b>	<b>1735</b>	<b>1141.15</b>
<b>Block Sub Total</b>				<b>2495</b>	<b>6490</b>	<b>2047.90</b>

Sl No	Name of the Block/Sub District	Connected Ministry/ Department	Component	Activities	Total Number /Capacity (Cum)	Command Area/ Irrigation Potential (in Ha)	Estimated Cost (Rs. In Lac)
4	<b>Bordoloni</b>	Agriculture	PMKSY Per drop more crop	<b>1. Community water harvesting tank.</b> a) At Gobindapur Pathar, Vill: Abhaypur, GP: Nallbari b) At Betbari Pathar, Vill: Joraigaon, GP: Ukhamati c) At 2 No. Kachutali Pathar Vill: Naharbari, GP Ukhamati d) At Majhi Pathar, Vill: Sonapur, GP: Kachutali e) At Sonapur Majhi Pathar, Vill: 2 No. Sonapur, GP: Kachutali f) At Kachutali Balipathar, Vill: Kachutali Bali, GP: Kachutali g) At Dighali Pathar, Vill: Joypur, GP: Gogamukh h) At Pursna Parghat Pathar, Vill: Purana Parghat, GP: Naharbari i) At Adut ajarguri Kolatotia Pathar, Vill: 1 No. Adut GP: Naharbari. j) At 1 No. Chelajan Kachari Pathar, Vill: Chelajan	19	57	101.65



			Konchbasti, GP: Latak k) At Chengelisuti Pathar, Vill: Parbatpur, GP: Mingmang l) At Sonapur Gojon Pathar, GP: Kachutali m) At No.2 Joyrampur Village, GP.: Joyrampur n) At Panbari Nepali Village, GP: Joyrampur o) At Moicha Pathar, GP: Borbam p) At Sankarpur Balipathar GP: Joyrampur q) At Jyotishpur, GP: Bhebeli r) At Madhy mingmang GP s) At Maorbari Boro, GP: Madhy Mingmang.			
<b>Sub Total</b>				<b>19</b>	<b>57</b>	<b>101.65</b>

Sl No	Name of the Block	Connected Ministry/ Department	Component	Activities	Total Number /Capacity (Cum)	Command Area/ Irrigation Potential (in Ha)	Estimated Cost (Rs. In Lac)	Period of Implementation
4	<b>Bordoloni</b>	Agriculture	PMKSY Per drop more crop	<u>2. Installation of STW:</u> At Joirampur GP, Bhebeli GO, Bordoloni GP, Borbam GP, Madhya Mingmang GP, Michamari GP, Gogamukh GP, Latak GP, Mingmang GP, Naharbari GP, Nalbari GP and Ukhamati GP.	1950	3900	897.00	5
				<u>3. Installation of STW with solar pumpset:</u> At Joirampur GP, Bhebeli GO, Bordoloni GP, Borbam GP, Madhya Mingmang GP, Michamari GP, Gogamukh GP, Latak GP,	130	1300	46.80	5



			Mingmang GP, Naharbari GP, Nalbari GP and Ukhamati GP.				
			<u>4. Installation of STW with Diseal pumpset:</u> At Joirampur GP, Bhebeli GO, Bordoloni GP, Borbam GP, Madhya Mingmang GP, Michamari GP, Gogamukh GP, Latak GP, Mingmang GP, Naharbari GP, Nalbari GP and Ukhamati GP.	130	260	59.80	5
			<u>5. Installation of LLP:</u> At Joirampur GP, Bhebeli GO, Bordoloni GP, Borbam GP, Madhya Mingmang GP, Michamari GP, Gogamukh GP, Latak GP, Mingmang GP, Naharbari GP, Nalbari GP and Ukhamati GP.	260	520	56.00	
			<u>6. Installation of sprinkler irrigation system::</u> At Joirampur GP, Bhebeli GO, Bordoloni GP, Borbam GP, Madhya Mingmang GP, Michamari GP, Gogamukh GP, Latak GP, Mingmang GP, Naharbari GP, Nalbari GP and Ukhamati GP.	13	1300	10.53	5
<b>Sub Total</b>				<b>2483</b>	<b>7280</b>	<b>1070.13</b>	
<b>Block Sub Total</b>				<b>2502</b>	<b>7337</b>	<b>1171.78</b>	

Sl No	Name of the Block/Sub District	Connected Ministry/ Department	Component	Activities	Total Number /Capacity (Cum)	Command Area/ Irrigation Potential (in Ha)	Estimated Cost (Rs. In Lac)
				DTW at Jonai, Kemi Jelem, Sile and Bahir Jonai G.P. Under Jonai ADO Circle.	101	3030	6060.00
Sl No	Name of the Block/Sub District	Connected Ministry/ Department	PMKSY Component	Activities	Total Number /Capacity (Cum)	Command Area/ Irrigation Potential (in Ha)	Estimated Cost (Rs. In Lac)
5	Murkongselek Tribal Dev. Block	Agriculture	PMKSY Per drop more crop	STW at Jonai, Kemi Jelem, Sile and Bahir Jonai G.P. Under Jonai ADO Circle.	70	70	56.70
				Sprinkler irrigation at Galisikari, Rayang Bueypur, Siga and Lalmagan G.P. Under Jonai ADO Circle.	10	572	57.20



			Water harvesting tank at Kesiljela ADO Circle.	138	966	738.30
			Sprinkler irrigation at Bahir Foria and Sila Ramdhaba G.P. Under Telem ADO Circle.	171	1530	3085.00
			STW at Galsikari, Rayang Biyojapdr, Sigaram and Rajah G.P. Under Telem ADO Circle.	953	2886	5768.38
			STW at Galsikari, Rayang Biyojapdr, Sigaram and Rajah G.P. Under Telem ADO Circle.	520	1048	231.84
			Flow weighted system at Galsikari and Rayang Biyojapdr, Sigaram and Rajah G.P. under Sikari ADO circle.	10 <sup>2</sup>	852 691	85.20 69.10
			Sprinkler irrigation at Telem, Water harvesting tank at Rajah G.P. Under Biyojapdr ADO Circle.	70	70	56.70
			Rajah G.P. Under Biyojapdr ADO Circle.	92	644	492.20
			Rajah G.P. Under Biyojapdr ADO Circle.	16	480	960.00
		<b>Sub Total</b>	Under Simen Chapori ADO Circle.	<b>1436</b>	<b>10,590</b>	<b>13691.59</b>
			STW at Dekapam, Misamora, Simen Sapor and Somkong G.P. Under Simen Chapori ADO Circle.	600	1200	276.00
			Water harvesting tank at Simen Sapor and Somkong G.P. Under Simen Chapori ADO Circle.	72	500	385.20
<b>Sub total</b>				<b>1354</b>	<b>7018</b>	<b>5229.18</b>
<b>Block Sub Total</b>				<b>2790</b>	<b>17608</b>	<b>18920.77</b>
<b>Dhemaji District Grand Total</b>				<b>13780</b>	<b>44380</b>	<b>26739.05</b>



# Annexure VIII – Strategic Action Plan for Irrigation under PMKSY (SOIL CONSERVATION DEPARTMENT FOR THE YEAR 2016-20)

## Block- Dhemaji (For the Year 2016-17)

Sl. No.	Name of the Block	Concerned Ministry/ Department	Component	Name of Activities	Name of Village	Total number/ capacity (cum)	Command Area/ Irrigation	Estimated cost (Rs. in Lakh.)	Period of Implementation (5/7yrs)
---------	-------------------	--------------------------------	-----------	--------------------	-----------------	------------------------------	--------------------------	-------------------------------	-----------------------------------



							Potential (Ha)		
1	2	3	4	5	6	7	8	9	10
1	<b>BLOCK-DHEMAJI, DHEMAJI</b>	DOLR (Soil Conservation Department)	Watershed	Afforestation	Bamuni	1	9 ha	1.5	5
2					3no. takjuri	1	9 ha	1.5	5
3					Tinigharia	1	9 ha	1.5	5
4					Narabil	1	9 ha	1.5	5
5				Horticulture	Jamuguri sonuwal	1	0.3 ha	0.5	5
6					Jamuguri	1	0.3 ha	0.5	5
7					Panitola	1	0.7 ha	1	5
8				Agro plantation	Dubia	1	2 ha	1.5	5
9					Rajabari	1	1ha	0.5	5
10					Kekuri	1	2ha	2	5
11					Hasoli	1	1.5ha	1.5	5
12				Guide bund	Gopuria	1	1.0 ha	1	5
13					Takjuri bora	1	1.5ha	1.5	5
14					Borpothor	1	2ha	2	5
15	<b>BLOCK-DHEMAJI, DHEMAJI</b>	DOLR (Soil Conservation Department)	Watershed	Guide bund	Hesuli	1	1.0ha	1	5
16				Contour Bund	Miripathar	1	13 ha	2	5
17					Chabari	1	13 ha	2	5
18					Patichuk	1	13 ha	2	5
19					Kekuri	1	13 ha	2	5
20				LDP	Sankar madhav	1	12.0 ha	1.25	5
21					Shabari	1	14.0ha	2	5
22					Gopak	1	14.0ha	2	5
23					Hesuli	1	10.0 ha	1.25	5
24				Earthen Check	Jiadhal bamuni	1174	15ha	3	5
25					Dighali	1243	18ha	4	5
26					Tinigharia	1243	18ha	4	5
27					Panitola	1174	15ha	3	5
28				Boulder spur	Nahabari	72.3	12ha	2	5
29				Bamboo spur	Bamuni nathgaon	2	12ha	2	5
30					Jamuguri	2	12ha	2	5
31					Naharbari kakoipathar	2	12ha	4	5
32					Hasoli	3	12ha	3	5
33				Check Dam	5no. takjuri	45	10ha	1.5	5
34					Jiadhal kuch	45	10ha	1.5	5
35			Watershed	Nallah Bund	5no. takjuri	134	8ha	1	5
36					Takjuri rajgor	134	8ha	1	5



37	BLOCK-DHEMAJI, DHEMAJI	DOLR (Soil Conservation Department)				Naharbari	134	8ha	1	5
38						Narubil	134	8ha	1	5
39					Percolation Tank	Gohpuria	1979.6	12ha	2	5
40						Takjuri	3451	21ha	4	5
41						Gopak	2095	18ha	3.5	5
42						Dighalgara	1979.6	12ha	2	5
43					Boulder Gabion	No. 2 Nagaon	30	12ha	1.3167	5
44						Borachira Gaon	17	10ha	0.74613	5
45					Pond	Moridhal Ghat	50	10ha	2.1945	5
46						Panigaon	50	8ha	2.1945	5
47						Kalpanapur	50	8ha	2.1945	5
48						Hiloidari	20	8ha	0.8778	5
49						Matikhula	20	8ha	0.8778	5
50						Khubolia	20	12ha	0.8778	5
51						Kuwaphala	20	10ha	0.8778	5
52						Nopam	10	10ha	0.4389	5
53						No. 1 Jamuguri	20	8ha	0.8778	5
54						No. 2 Jamuguri	20	8ha	0.8778	5
55	BLOCK-DHEMAJI, DHEMAJI	DOLR (Soil Conservation Department)	Watershed	Pond	Nimatichuk Gaon	20	8ha	0.8778	5	
56					Chowkan Gaon	50	8ha	2.1945	5	
57					Goriajan Gaon	35	12ha	1.53615	5	
58					Juktoli Gaon	50	10ha	2.1945	5	
61					Moridhal Ghat	2	8ha	0.2736	5	
62					Panigaon	1	8ha	0.1368	5	
63					kalpanapur	1	8ha	0.1368	5	
64					Hiloidari	2	10ha	0.2736	5	
65					Matikhula	2	10ha	0.2736	5	
66					Khubolia	2	12ha	0.2736	5	
67					Kuwaphala	2	10ha	0.2736	5	
68					Nopam	2	10ha	0.2736	5	
69					No. 1 Jamuguri	1		0.1368	5	
70					No. 2 Jamuguri	2	8ha	0.2736	5	
71					Nimatichuk Gaon	1	8ha	0.1368	5	
72					Gohaigaon	1	8ha	0.1368	5	
73					Boangaon	1	10ha	0.1368	5	
74					No. 3 Ghilaguri gaon	1	10ha	0.1368	5	
75	BLOCK-DHEMAJI, DHEMAJI	DOLR (Soil Conservation Department)	Watershed	LDP	Chowkan Gaon	5	8ha	0.684	5	
76					Goriajan Gaon	5	8ha	0.684	5	
77					Juktoli Gaon	5	8ha	0.684	5	



78				No. 2 Nagaon	1200	10ha	0.935	5
79				Dusuti	1200	10ha	0.935	5
80				Borachira Gaon	1200	8ha	0.935	5
81				Botuwa	810	8ha	0.631	5
82				Jamukoni missing Gaon	1200	8ha	0.935	5
83				Moridhal Ghat	200	10ha	0.156	5
84				Panigaon	200	10ha	0.156	5
85				kalpanapur	1200	8ha	0.935	5
86				Hiloidari	1500	8ha	1.169	5
87				Matikhula	1500	8ha	1.169	5
88				Khubolia	1500	8ha	1.169	5
89				Kuwaphala	1500	8ha	1.169	5
90				Nopam	1500	8ha	1.169	5
91				No. 1 Jamuguri	1691	10ha	1.317	5
92				No. 2 Jamuguri	2500	7ha	1.948	5
93				Nimatichuk Gaon	3000	8ha	2.337	5
94				Gohaigaon	4000	18ha	3.116	5
95				Boangaon	4000	18ha	3.116	5
96				No. 3 Ghilaguri gaon	3700	15ha	2.882	5
97				Chowkan Gaon	2500	12ha	1.948	5
98				Goriajan Gaon	2502	12ha	1.949	5
99				Juktoli Gaon	4483	18ha	3.492	5
101				No. 2 Nagaon	2	5ha	0.438	5
102				Dusuti	2	5ha	0.438	5
103				Borachira Gaon	2	5ha	0.438	5
104				Botuwa	2	5ha	0.438	5
105				Jamukoni missing Gaon	2	5ha	0.438	5
106				Moridhal Ghat	1	2ha	0.219	5
107				Hiloidari	0.5	2ha	0.109	5
108				Matikhula	0.5	2ha	0.109	5
109				Khubolia	0.5	2ha	0.109	5
110				Kuwaphala	0.5	2ha	0.109	5
111				Nopam	2	2ha	0.438	5
112				No. 1 Jamuguri	2	2ha	0.438	5
113				Nimatichuk Gaon	3	2ha	0.657	5
115				Gohaigaon	2	2ha	0.438	5
116				Boangaon	2	2ha	0.438	5



117	<b>BLOCK-DHEMAJI, DHEMAJI</b>	DOLR (Soil Conservation Department)			No. 3 Ghilaguri gaon	2	2ha	0.438	5
118					Dusuti	1	2ha	0.081	5
119					Borachira Gaon	1	2ha	0.081	5
120					Jamukoni missing Gaon	1	2ha	0.081	5
121					Moridhal Ghat	10	2ha	0.809	5
122					Panigaon	10	2ha	0.809	5
123					kalpanapur	10	2ha	0.809	5
124					Hiloidari	10	2ha	0.809	5
125					Matikhula	10	2ha	0.809	5
126					Khubolia	20	13 ha	1.619	5
127					Kuwaphala	15	10 ha	1.214	5
128					Nopam	20	13 ha	1.619	5
129					No. 1 Jamuguri	10	6 ha	0.809	5
130					No. 2 Jamuguri	10	7 ha	0.809	5
131					Nimatichuk Gaon	10	8 ha	0.809	5
132					Chowkan Gaon	1	8 ha	0.801	5
133					Goriajan Gaon	10	8 ha	0.809	5
134					Juktoli Gaon	9	7 ha	0.728	5
135	<b>BLOCK-DHEMAJI, DHEMAJI</b>	DOLR (Soil Conservation Department)	Watershed	Field Bund	Moridhal Ghat	1	4 ha	0.137	5
136					Panigaon	1	4 ha	0.137	5
137					kalpanapur	1	4 ha	0.137	5
138					Nopam	5	6 ha	0.684	5
139					No. 1 Jamuguri	1	4 ha	0.137	5
140					No. 2 Jamuguri	1	4 ha	0.137	5
141					Nimatichuk Gaon	1	4 ha	0.137	5
142					Gohaigaon	1	4 ha	0.137	5
143					Boangaon	1	4 ha	0.137	5
144					No. 3 Ghilaguri gaon	1	4 ha	0.137	5
145				Check Dam	No. 2 Nagaon	20	5 ha	0.4788	5
146					Moridhal Ghat	50	8 ha	1.197	5
147					Panigaon	50	8 ha	1.197	5
148					kalpanapur	50	9 ha	1.197	5
149					Hiloidari	25	5 ha	0.5985	5
150					Matikhula	25	5 ha	0.5985	5
151					Khubolia	25	5 ha	0.5985	5
152					Kuwaphala	30	6 ha	0.7182	5
153					Nopam	200	32 ha	4.788	5



154					Gohaigaon	100	16 ha	2.394	5
155	<b>BLOCK-DHEMAJI, DHEMAJI</b>	DOLR (Soil Conservation Department)	Watershed	Check Dam	Boangaon	100	16 ha	2.394	5
156					No. 3 Ghilaguri gaon	0	6 ha	0.7182	5
157					Chowkan Gaon	30	6 ha	0.7182	5
158					Goriajan Gaon	30	4 ha	0.4788	5
159					Juktoli Gaon	20	4 ha	0.4788	5
160				Installation of Slow Tubewell	No. 2 Nagaon	10	16 ha	2.052	5
161					Dusuti	10	16 ha	2.052	5
162					Borachira Gaon	10	16 ha	2.052	5
163					Botuwa	10	16 ha	2.052	5
164					Jamukoni missing Gaon	10	16 ha	2.052	5
165					Moridhal Ghat	5	8 ha	1.026	5
166					Panigaon	5	8 ha	1.026	5
167					kalpanapur	5	8 ha	1.026	5
168					Matikhula	5	8 ha	1.026	5
169					Khubolia	10	16 ha	2.052	5
170					Kuwaphala	10	16 ha	2.052	5
171					Nopam	10	16 ha	2.052	5
172					No. 1 Jamuguri	7	12 ha	1.4364	5
173					No. 2 Jamuguri	7	12 ha	1.4364	5
174					Nimatichuk Gaon	7	12 ha	1.4364	5
175	<b>BLOCK-DHEMAJI, DHEMAJI</b>	DOLR (Soil Conservation Department)	Watershed	Installation of Slow Tubewell	Gohaigaon	5	8 ha	1.026	5
176					Boangaon	5	8 ha	1.026	5
177					No. 3 Ghilaguri gaon	5	8 ha	1.026	5
178					Chowkan Gaon	5	8 ha	1.026	5
179					Juktoli Gaon	10	16 ha	2.052	5
180				Channel Cutting	No. 2 Nagaon	100	6 ha	0.7752	5
181					Dusuti	100	6 ha	0.7752	5
182					Borachira Gaon	100	6 ha	0.7752	5
183					Botuwa	100	6 ha	0.7752	5
184					Jamukoni missing Gaon	100	6 ha	0.7752	5
185					Moridhal Ghat	150	9 ha	1.1628	5
186					Panigaon	150	9 ha	1.1628	5
187					kalpanapur	150	9 ha	1.1628	5
188					Nopam	200	12 ha	1.5504	5
189					Goriajan Gaon	150	9 ha	1.163	5



190					Juktoli Gaon	27.8	3 ha	0.216	5
191					No. 2 Nagaon	0.5	7 ha	0.824	5
192					Dusuti	0.5	7 ha	0.824	5
193					Borachira Gaon	0.5	7 ha	0.824	5
194					Botuwa	0.5	7 ha	0.824	5
195					Jamukoni missing Gaon	0.5	7 ha	0.824	5
196					Moridhal Ghat	0.5	7 ha	0.824	5
197					Panigaon	0.5	7 ha	0.824	5
198					kalpanapur	0.315	4 ha	0.519	5
199					Hiloidari	0.25	3 ha	0.412	5
200					Matikhula	0.25	3 ha	0.412	5
201					Khubolia	0.25	3 ha	0.412	5
202					Kuwaphala	0.25	3 ha	0.412	5
203					Nopam	1	9 ha	1.647	5
204					No. 1 Jamuguri	1	9 ha	1.647	5
205					No. 2 Jamuguri	1	9 ha	1.647	5
206					Nimatichuk Gaon	1	9 ha	1.647	5
207					Gohaigaon	2	25 ha	3.295	5
208					Boangaon	1.75	18 ha	2.883	5
209					No. 3 Ghilaguri gaon	0.75	9 ha	1.235	5
210					Chowkan Gaon	0.496	7 ha	0.817	5
211					Botuwa	5	10 ha	1.71	5
212					Jamukoni missing Gaon	7	18 ha	2.394	5
213					Nopam	5	10 ha	1.71	5
214					No. 2 Nagaon	10	2 ha	0.2052	5
215					Dusuti	15	2.5 ha	0.3078	5
216					Borachira Gaon	15	2.5 ha	0.3078	5
217					Botuwa	15	2.5 ha	0.3078	5
218					kalpanapur	20	4 ha	0.4104	5
219					Hiloidari	30	6 ha	0.6156	5
220					Matikhula	30	6 ha	0.6156	5
221					Khubolia	30	6 ha	0.6156	5
222					Kuwaphala	30	6 ha	0.6156	5
223					Nopam	20	4 ha	0.4104	5
224					No. 2 Jamuguri	10	2 ha	0.2052	5
225					Goriajan Gaon	10	2 ha	0.2052	5



226					Juktoli Gaon	20	4 ha	0.4104	5
227				Agro Forestry	Hiloidari	0.5	5 ha	0.6612	5
228					Matikhula	0.5	5ha	0.6612	5
229					Khubolia	0.5	5ha	0.6612	5
230					Kuwaphala	0.5	5ha	0.6612	5
231					Nopam	1	10ha	1.3224	5
232					No. 1 Jamuguri	1	10ha	1.3224	5
233					No. 2 Jamuguri	1	10ha	1.3224	5
234					Nimatichek Gaon	1	10ha	1.3224	5
235				Agro Forestry	Gohaigaon	0.5	4ha	0.6612	5
236					Boangaon	1	10 ha	1.3224	5
237					No. 3 Ghilaguri gaon	0.5	4 ha	0.6612	5
238	<b>BLOCK-DHEMAJI, DHEMAJI</b>	DOLR (Soil Conservation Department)	Watershed	Nursery	Nopam	1.4	45 ha	5.71368	5
239					Goriajan Gaon	0.25	10ha	1.0203	5
240					Juktoli Gaon	0.25	10 ha	1.0203	5
241				Agril Bund	Dulung kan	1200	21.9	2.628	5
242					Dihiri panitula	1100	20.08	2.409	5
243					Garubandha block	1500	27.38	3.285	5
244					Garubandha pathar	1200	21.9	2.628	5
245					No.2 Chakala doloni	1400	25.55	3.066	5
246					Batgharia	2000	36.5	4.38	5
247					Chakala doloni	2000	36.5	4.38	5
248				Agril Bund (Renovation)	Goraimari gaon	1000	18.25	2.19	5
249					Hiloi para	700	12.78	1.533	5
250					Balijan	1000	18.25	2.19	5
251				Boulder Pitching	No.2 Ajuha	400	55.5	6.66	5
252				Periphery Bund	No.1 Tengapur	2000	36.5	4.38	5
253					Kapahtoli	2400	43.8	5.256	5
254					Naruathan	2500	45.63	5.475	5
255					Powa saikia	3000	54.75	6.57	5
256					No.2 Chakala doloni	1800	32.85	3.942	5
257					Hatipara	2500	45.63	5.475	5
258					No.2 Ajuha	4000	73	8.76	5
259				Slab Culvert	Kachari pathar	1	8.32	9.9883	5
260				Drainage Channel Reclamation	Dulung kan	1000	30	3.55	5
261					Goraimari gaon	1200	36	4.26	5
262					No.1 Tengapur	1000	30	3.55	5
263					Garubandha block	1100	33	3.905	5



264			Batgharia	1500	44	5.325	5
265			Dulung kan	2	20	2.36298	5
266			Dihiri panitula	2	20	2.36298	5
267			Balijan	2	20	2.36298	5
268			Garubandha block	2	20	2.36298	5
269			Garubandha pathar	2	20	2.36298	5
270			Naruathan	2	20	2.36298	5
271			No.2 Chakala doloni	2	20	2.36298	5
272			Chakala doloni	2	20	2.36298	5
273			Chakala doloni	2	20	2.36298	5
274			Bhereki chuk	2	20	2.36298	5
275			Goraimari gaon	800	25	3.024	5
276			Kachari pathar	1000	32	3.78	5
277			Kachari pathar	800	25	3.024	5
278			Hiloi para	1000	32	3.78	5
279			Hatipara	2000	63	7.56	5
280			Powa saikia	1400	44	5.292	5
281			Bordhekera	2500	79	9.45	5
282			Hiloi para	2000	63	7.56	5
283			No.2 Ajuha	2000	63	7.56	5
284			Dulung kan		1	1.445	5
285			Goraimari gaon		1	1.445	5
286			Goraimari gaon		1	1.445	5
287			Dihiri panitula		1	1.445	5
288			Dihiri panitula		1	1.445	5
289			No.1 Tengapur		2	2.89	5
290			Kapahtoli		2	2.89	5
291			Balijan		2	2.89	5
292			Garubandha block		2	2.89	5
293			Garubandha pathar		2	2.89	5
294			Naruathan		2	2.89	5
295			Powa saikia		1	1.445	5
296			Powa saikia		1	1.445	5
297			Bordhekera		1	1.445	5
298			Bordhekera		1	1.445	5
299			No.2 Chakala doloni		2	2.89	5
300			Chakala doloni		2	2.89	5
301			Bhereki chuk		1	1.445	5
302			Bhereki chuk		1	1.445	5
303			Bhereki chuk		1	1.445	5



304					Hatipara	0.05	0.7225	5
305					Hatipara	2.95	4.26275	5
306					Kachari pathar	3	4.335	5
307					Batgharia	1	1.445	5
308					Batgharia	2	2.89	5
309					Hiloi para	2	2.89	5
310					No.2 Ajuha	0.43	0.62135	5
311					No.2 Ajuha	1.33427	1.928	5
312					Ajuha	5	7.225	5
313					Ajuha	2.35	3.10869	5
314					Ajuha	0.65	0.93925	5
					<b>Total</b>		<b>523</b>	

## For the Year 2017-18

Sl No.	Name of the Block	Concerned Ministry/ Department	Component	Name of Activity & Village	Total Number/ Capacity (Cum)	Command Area/ Irrigation Potential (HA)	Estimated Cost COST (Rs. In Lakh)	Period of Implementation (5/7Yrs).
1	2	3	4	5	6	7	8	9
1	<b>BLOCK-DHEMAJI</b>	DOLR (Soil Conservation Department)	Watershed	Field Bund & RCC Check Dam AT BORMUTHARI	5 Nos	20Hact.	10.00	
2				Field Bund at Patichuk	1 Nos	25 Hact.	3.00	
3				RCC Check Dam & Earth Bund at Tinighoria	3 Nos	15Hact.	7.00	
4				Channel Cutting 800 Mtrs. At Gopak Gaon 1 No	1 Nos	25 Hact.	3.00	
5				Horticulture planation at Tinigharia Kekuri	1 Nos	2 Hact.	2.00	
6				RCC Check Dam Repairing at Kulapather	1 Nos	16Hact.	2.00	
7				Bambo Platation at Tinigharia Kekuri	1 Nos	1Hact.	2.00	
8				Roadside Platation at Gopak Dighalgara	1 Nos	5Hact.	2.00	
9				Roadside Planation at Gopak PWD road to kulapather road	1 Nos	5Hact.	2.00	
10				Farm Pond at Tinigharia	1 Nos	5.70 Hact.	4.00	
11				Farm Pond at Kulapather	1 Nos	3 Hact.	2.00	
12				Farm Pond at patichuk	2 Nos	5.70 Hact.	4.00	
13				Farm Pond at Narang	1Nos	4 Hact.	3.00	



14				Farm Pond at Gopak 1	2 Nos	5.70 Hact.	4.00	
15				Farm Pond at Gopak 2	1 Nos	4 Hact.	2.00	
16				Farm Pond at Gopak 3	1 Nos	4 Hact.	2.00	
17				Farm Pond at Nahorbari	1 Nos	4 Hact.	2.00	
18				Farm Pond at Lakhipothar	2 Nos	5 Hact.	3.00	
19				Farm Pond at Kekuri	1 Nos	5 Hact.	3.00	
20				Farm Pond at Jotorkotiya	1 Nos	5 Hact.	3.00	
21				Farm Pond at Borgoan	1 Nos	4Hact.	2.00	
22				Farm Pond at Bapusang	1 Nos	4 Hact.	2.00	
23				Chanal Cutting at Gopak 2	1 Nos	2Hact.	3.00	
24				Farm Pond at Bormuthari	1 Nos	5.70 Hact.	4.00	
25				Gully Control Project & Field Bund Patichuk	11 Nos	10Hact.	22.00	
26				Farm Pund at Lakhipather	2 Nos	5.70 Hact.	4.00	
27				Gully Countrol Project at Balijan	7 Nos	125Hact.	15.00	
28				Afforestation at Dharmapur	1 Nos	4 Hact.	3.00	
29				Bambo Platation at Dehiri kekuri	1 Nos	1 Hact.	2.00	
30				Farm Pond at Baligoan	1 Nos	4 Hact.	2.00	
31				Roadside Planation at Dighali PWD road to Gopak	2 Nos	3 Hact.	5.00	
32				RCC Check Dam Repairing at Gopak1	1 Nos	20 Hact.	3.00	
33				RCC Check Dam Reparing at Baligoan	2 Nos	20Hact.	4.00	
34				Roadside Planation at END Mothuri Lakhipother to Nahorbari	1 Nos	3Hact.	2.00	
35				Boulder Spur and Rebetment at Jiadhal Soil afforestation	5 Nos	200Hact.	1000.00	
36				Rubber Planation at Lalukijan	1 Nos	1 Hact.	1.00	
37				Boulder Spur at Jamuguri	3 Nos	58Hact.	7.00	
38				RCC Check Dam & Field Bund at Sahbari Kalia	5 Nos	83Hact.	10.00	
39				Farm Pond at Jamuguri Miri	1 Nos	5 Hact.	3.00	
40				Farm Pond at sarbari Bebejia	1 Nos	5 Hact.	3.00	
41				Farm Pond at Digholi Miri	2 Nos	5.70 Hact.	4.00	
42				Farm Pond at Jiadhal Kunch	2 Nos	5.70 Hact.	4.00	
43				Farm Pond at Takejuri No. 4	1 Nos	4 Hact.	2.00	
44				Farm Pond at Takejuri No.3	1 Nos	4 Hact.	2.00	
45				Farm Pond at Gorubondha	1 Nos	4 Hact.	2.00	
46				Farm Pond at Digholi Miri	1 Nos	4 Hact.	2.00	
47				Field Bund & RCC Check Dam at Dighali Miri	20 Nos	333Hact.	40.00	
48				Land Development at Milonjyoty ME School	2 Nos	2 Hact.	5.00	
49				Land development at Majuli Napum LP School	3 Nos	2.50 Hact.	7.00	
50				Graded Bund at Sahbari	1 Nos	16Hact.	2.00	
51				Rroadside Plant at sahbari to Nahorbari	1 Nos	2Hact.	2.00	



52				Roadside Plant at Gorubandha to Rajbhor	1 Nos	2Hact.	2.00	
53				Roadside Plant at Takejuri No.2 Jiadhal	1 Nos	2Hact.	2.00	
54				Horticulture planation at Adikalia	2 Nos	3.50 Hact	5.00	
55				Earth & Bund at Sahbari Kaliabari	2 Nos	3.50 Hact	5.00	
56				Holticulture Planation at Lakhipother Bebera	2 Nos	3.50 Hact	5.00	
57				Holticulture Planation at Takejuri No. 2	1 Nos	0.5Hact.	1.00	
58				Farm Pund at Takejuri N.3 Khatoni chuck	1 Nos	2Hact.	3.00	
59				Farm Pund at Takejuri No. 2	1 Nos	2Hact.	3.00	
60				Farm Pond at Takejuri No.1	1 Nos	2Hact.	3.00	
61				Farm Pond at Takejuri No.5	1 Nos	2Hact.	3.00	
62				Farn Pond at Lakhi chupori Boru.	1 Nos	2Hact.	3.00	
63				Farm Pond at Bishnupur Goan	1 Nos	2Hact.	3.00	
64				Farm Pond at Sahbari 1	1 Nos	2Hact.	3.00	
65				Holticulture Planation at LakhiPother	2 Nos	3.50 Hact	5.00	
66				Guide Bundh at Samarajan	2 Nos	41Hact.	5.00	
67				Guide Bundh at Hesuli	1 Nos	25Hact.	3.00	
68				Farm Pond at Bhajugoan	1 Nos	2Hact.	3.00	
69				RCC Chech Dam at Dulungkan	5 Nos	83Hact.	10.00	
70				RCC Check Dam at Digholgara	2 Nos	41Hact.	5.00	
71				RCC Check Dam at Kekuri	2 Nos	41Hact.	5.00	
72				Bolder Spur at Hesuli	5 Nos	83Hact.	10.00	
73				Roadside Planation at Panitula	2 Nos	41Hact.	5.00	
74				Roadside Planation at Hesuli	1Nos	16Hact.	2.00	
75				Horticulture Planation at Panitula	1Nos	2.50 Hact.	3.00	
76				Horticulture Planation at Norabil	1Nos	1.5 Hact	2.00	
77				Horticulture Planation at Kesukhona par	1 Nos	1.5 Hact	2.00	
78				Horticulture Planation at Digholgara	1 Nos	1.5 Hact	2.00	
79				Bamboo Planation at Dihiri	1 Nos	1.5 Hact	2.00	
80				Guide Bund at Dihiri	5 Nos	83Hact.	10.00	
81				Bolder Spur at Kesukhona Kachari	5 Nos	83Hact.	10.00	
82				Farm Pond at Kosouting Village	2Nos	5.70 Hact.	4.00	
83				Rcc Check Dam & Field Bund at Digholi	5Nos	83Hact.	10.00	
84				Horticulture Planation at Sahbari	1Nos	1.30 Hact	2.00	
85				Horticulture Planation at Takejuri Rajbhor	1Nos	1.30 Hact	2.00	
86				RCC Check Dam & Field Bundh at Namoni sahbari	3 Nos	58Hact.	7.00	
87				Land Development at Kachoiting High School	2 Nos	41Hact.	5.00	
88				Land Development at Narabill L.P. School	1 Nos	8.3H act.	1.00	
89				Graded Band at Jiadhal Bomuni at Melsudha pother	2 Nos	10Hact.	5.00	
90	<b>BLOCK-DHEMAJI</b>	DOLR (Soil Conservation Department)	Watershed	Field Bund at Takejuri TelaramBhuyan pother to Tulshi pother	2 Nos	10Hact.	5.00	



91	Conservation Department)	Field Bund at Chandeswar pother to No.2 Bishnupur	3 Nos	13Hact.	7.00	
92			2 Nos	25Hact.	5.00	
93		Rcc Check Dam at Ghapurja Chautaljan(putul borah pother	10 Nos	163Hact.	20.00	
94		Rcc Check Dam at Bamunijan(near khageswar borah pother	10 Nos	163Hact.	20.00	
95		Farm Pond at Bukabill	9 Nos	24Hact.	18.00	
96		Farm Pond at Jamuguri	5 Nos	82Hact.	10.00	
97		Land Development at Bishnupur Girls M.E School	5 Nos	8.3Hact	10.00	
98		Land Development at Bishnupur Junali B.K.SSLTD Near Dubia	5 Nos	8.3Hact	10.00	
99		Horticulture Planation at Jiadhal Bamuni	5 Nos	7 Hact	10.00	
100		Roadside Planation at Dubia Tiniali to Tekejuri High School	5 Nos	4Hact.	10.00	
101		Roadside Planation at Gahpuria	5 Nos	4Hact.	10.00	
102		Sum Planation at Bukabill	2 Nos	3Hact.	5.00	
103		Bolder Spur at Nathgoan Nodi	1 Nos	5Hact.	3.00	
104		Bolder Spur at Bamunijan	5 Nos	5Hact.	10.00	
105		Planation at Neheru L.P. School	2 Nos	0.5Hact.	5.00	
106		Planation at Madhobdev High School	2 Nos	0.5Hact.	5.00	
107		Sugger Cane at Dubia,Gahpuria	2 Nos	3Hact.	5.00	
108		Horticulture Planation Lemones at Bishnupur	1 Nos	2Hact.	3.00	
109		Planation at Baloguri Satra Santipur	1 Nos	2Hact.	3.00	
110		Planation at Basudev Satra Basudev tinialy	1 Nos	2Hact.	3.00	
111		Farm Pond At Boruah Gaon	7 Nos	20 Hact.	15.00	
112		Rubber Plantation At Boruah	2 Nos	5 Hact.	5.00	
113		Farm Pond At Hatipara	1 Nos	2 Hact.	3.00	
114		Rubber Plantation At Hatipara	1 Nos	2 Hact.	3.00	
115		Rubber Plantation At Lakhpathar	1 Nos	2 Hact.	3.00	
116		Fishari at Kechukhana kachari goan	15 Nos	40 Hact.	30.00	
117	BLOCK-DHEMAJI	Farm Pond at Tinigharia	4 Nos.	11 Hact	8.00	
118		Farm Pond at Kulapather	3 Nos.	7 Hact.	6.00	
119		Farm Pond at patichuk	4 Nos.	11 Hact	8.00	
120		Farm Pond at Narang	3 Nos.	12 Hact.	6.00	
121		Farm Pond at Gopak 1	2 Nos	5.70 Hact	4.00	
122		Farm Pond at Gopak 2	1 Nos	4 Hact.	2.00	
123		Farm Pond at Gopak 3	1 Nos	4 Hact.	2.00	
124		Farm Pond at Nahorbari	3 Nos.	12 Hact.	6.00	
125	BLOCK-DHEMAJI	Farm Pond at Kekuri	6 Nos.	4 Hact.	12.00	
126		Farm Pond at Jotorkotiya	6 Nos.	5 Hact.	12.00	



127				Farm Pond at Borgoan	5 Nos.	4 Hact.	10.00					
128				Farm Pond at Bapusang	4 Nos.	4 Hact.	8.00					
129				Farm Pond at Bormuthari	5 Nos	20 Hact	10.00					
130				Farm Pund at Lakhipather	5 Nos.	5.70 Hact	10.00					
131				Farm Pund at Balijan	2 Nos.	4 Hact.	4.00					
132				Afforestation at Dharmapur	1 Nos	4 Hact.	3.00					
133				Farm Pond at Avoipur	5 Nos	20 Hact	10.00					
134				Garded Bund at Baligoan	2 Nos	17 Hact.	5.00					
135				Farm Pond at Baligoan	5 Nos	20 Hact	10.00					
136				RCC Drop Wall at Gopak 2 Pother	1 Nos	25 Hact.	3.00					
137				Earthend Bund at Takejuri Rajabari	1 Nos	41Hact.	5.00					
138				Graded Bund at Jiadhal Konch	4 Nos	16Hact.	8.00					
139				Farm Pond at Jamuguri Miri	4Nos	16 Hact	8.00					
140				Farm Pond at Digholi Miri	5 Nos	20 Hact	10.00					
141				Farm Pond at Jiadhal Kunch	5 Nos	20 Hact	10.00					
142				Farm Pond at Takejuri No. 4	5 Nos	20 Hact	10.00					
143				Farm Pond at sahbari kalia	2 Nos	5.70 Hact	4.00					
144				Farm Pond at Adi Kalia Bali Goan	10 Nos	40 Hact.	30.00					
145				Farm Pond at Takejuri No.3	10 Nos	40 Hact.	30.00					
146				Farm Pond at Gorubondha	5 Nos	20 hact	10.00					
147				Guidh Bundh at Dulungkan	1 Nos	25Hact.	3.00					
148				Farm Pond at Panitula	1 Nos	2Hact.	3.00					
149				Farm Pond at Bhajugoan	1 Nos	2Hact.	3.00					
150				Farm Pond At Hatipara	1 Nos	2 Hact.	3.00					
151				Rubber Plantation At Hatipara	1Nos	2 Hact.	3.00					
152				Rubber Plantation At Lakhipathar	1 Nos	2 Hact.	3.00					
153				Farm Pond at Kechukhana kachari goan	15 Nos	40 Hact.	30.00					
154				Farm Pond at Kechukhana kachari goan	1 Nos	4Hact.	3.00					
155				Farm Pond at Kopahtuli	15 Nos	40 Hact.	30.00					
156				BLOCK - DHEMAJI	DOLR (Soil Conservation Department)	Watershed	Farm Pond at Kopahtuli		1 Nos	4 Hact.	3.00	
157							Farm Pond at Gorubandha		7 Nos	20 Hact.	15.00	
158							Farm Pond at Gorubandha		1 Nos	4 Hact.	3.00	
159	Farm Pond at Ghuguha	15 Nos	40 Hact.				30.00					
160	Farm Pond at Ghuguha	1 Nos	4 Hact.				3.00					
161	Farm Pond at Puwasaikia	7 Nos	20 Hact.				15.00					
162	Farm Pond at Puwasaikia	1 Nos	4 Hact.				3.00					
163	Farm Pond at Tengapur	7 Nos	20Hact.				15.00					
164	Farm Pond at Tengapur	1 Nos	4 Hact.				3.00					
165	Farm Pond at Batgharia	15 Nos	40Hact.				30.00					
166	Farm Pond at Batgharia	1 Nos	4 Hact.				3.00					



167				Farm Pond at Dhubabari	15 Nos	40Hact.	30.00	
168				Farm Pond at Dhubabari	1 Nos	4 Hact.	3.00	
169				Farm Pond at Goriakhana	7 Nos	20Hact.	15.00	
170				Farm Pond at Goriakhana	1 Nos	4Hact.	3.00	
171				Sum planation at Kesukhonapar	1 Nos	2 Hact.	3.00	
172				Sum planation at Goroimari	1 Nos	2 Hact.	3.00	
173				Farm Pond at No.2 Tengapur	1 Nos	2Hact.	3.00	
174				Farm Pond at No.2 Tengapur	1 Nos	2 Hact.	3.00	
175				Farm Pond at Naruthan	7 Nos	20Hact.	15.00	
176				Farm Pond at Naruthan	1 Nos	4 Hact.	3.00	
177				Farm Pond at Ajuha	7 Nos	20Hact.	15.00	
178				Farm Pond at Ajuha	1 Nos	4Hact.	2.00	
179				Farn Pond at Rajbor	7 Nos	20Hact.	15.00	
180				Farm Pond at Botuwa	15 Nos	80Hact.	60.00	
181				Boulder Spur & Land Devlopment at Dihiri	1 Nos.	10 Hact	18.00	
182				Bamboo Spur at Dihiri	1 Nos.	12 Hact.	2.00	
183				Sum Plantation at Samarajan	2 Nos.	2 Hact.	6.00	
184				Sum Plantation at Panitola	3 Nos.	2 Hact.	6.00	
185				Nursery Raising at Dhemaji S C Range, Dhemaji	1 Nos.	24 Hact	4.00	
186				Nursery Raising at Jiadhhal Soil Aforestation, Dhemaji	3 Nos.	24 Hact	9.00	
				<b>Total</b>			<b>2317.00</b>	

## For the Year 2018-19

Sl No .	Name of the Block	Concerned Ministry/ Department	Component	Name of Activity & Village	Total Number/ Capacity(Cum )	Commmand Area/ Irrigation Potential (HA)	Estimated Cost (Rs. In Lakh)	Period of Implementation (5/7Yrs).
1	2	3	4	5	6	7	8	9
1	<b>BLOCK - DHEMAJ I</b>	DOLR (Soil Conservation Department)	Watershed	Farm Pond at Baruahpathar	3 Nos	7 Hact	6.00	
2				Channel cutting at Baruahpathar	3 Nos	30 Hact	6.00	
3				Water Conservation Pond at Baruahpathar	2 Nos	5.70 Hact	7.00	
4				Graded Bund at Baruahpathar	2 Nos	20 Hact.	6.00	
5				Horticulture Planation at Baruahpathar	4 Nos	4.22 Hact	6.00	
6				Village Road Development at Baruahpathar	2 Nos	25 Hact.	6.00	



7				Roadside Planation at Baruahpathar	2 Nos	10 Hact.	5.00	
8				Farm Pond at Bura Bhakat	3 Nos	7 Hact	6.00	
9				Channel cutting at Bura Bhakat	3 Nos	30 Hact	6.00	
10				Water Conservation Pond at Bhakat	2 Nos	5.70 Hact	7.00	
11				Graded Bund at Bura Bhakat	2 Nos	20 Hact.	6.00	
12				Horticulture Planation at Bura Bhakat	4 Nos	4.22 Hact	6.00	
13				Village Road Devlopment at Bura Bhakat	2 Nos	25 Hact.	6.00	
14				Roadside Planation at Bura Bhakat	2 Nos	10 Hact.	5.00	
15				Farm Pond at Burabhakat No. 1	3 Nos	7 Hact	6.00	
16				Channel cutting at Burabhakat No. 1	3 Nos	30 Hact	6.00	
17				Water Conservation Pond at Burabhakat No. 1	2 Nos	5.70 Hact	7.00	
18				Graded Bund at Burabhakat No. 1	2 Nos	20 Hact.	6.00	
19				Horticulture Planation at Burabhakat No. 1	4 Nos	4.22 Hact	6.00	
20				Village Road Devlopment at Burabhakat No. 1	2 Nos	25 Hact.	6.00	
21				Roadside Planation at Burabhakat No. 1	2 Nos	10 Hact.	5.00	
22				Farm Pond at Chengamari	3 Nos	7 Hact	6.00	
23	BLOCK - DHEMAJ I	DOLR (Soil Conservation Department)	Watershed	Channel cutting at Chengamari	3 Nos	30 Hact	6.00	
24				Water Conservation Pond at Chengamari	2 Nos	5.70 Hact	7.00	
25				Graded Bund at Chengamari	2 Nos	20 Hact.	6.00	
26				Horticulture Planation at Chengamari	4 Nos	4.22 Hact	6.00	
27				Village Road Devlopment at Chengamari	2 Nos	25 Hact.	6.00	
28				RCC Check Dam & Guide Bundh at Chengamari	2 Nos	5.70 Hact.	30.00	
29				Roadside Planation at Chengamari	2 Nos	10 Hact.	5.00	
30				Boulder Spur and Land Devlopment at Chengamari	1 Nos.	20 Hact.	16.00	
31				Boulder Pitching & Earth filling at Chengamari	1 Nos.	22 Hact.	15.00	
32				Sum Planation at Chengamari	5 Nos	5 Hact.	5.00	
33				Farm Pond at Haithapathar	3 Nos	7 Hact	6.00	
34				Channel cutting at Haithapathar	3 Nos	30 Hact	6.00	
35				Water Conservation Pond at Haithapathar	2 Nos	5.70 Hact	7.00	
36				Graded Bund at Haithapathar	2 Nos	20 Hact.	6.00	
37				Horticulture Planation at Haithapathar	4 Nos	4.22 Hact	6.00	
38				Village Road Devlopment at Haithapathar	2 Nos	25 Hact.	6.00	
39				Roadside Planation at Haithapathar	2 Nos	10 Hact.	5.00	
40				Farm Pond at Hiloipara	3 Nos	7 Hact	6.00	
41				Channel cutting at Hiloipara	3 Nos	30 Hact	6.00	
42				Water Conservation Pond at Hiloipara	2 Nos	5.70 Hact	7.00	
43				Graded Bund at Hiloipara	2 Nos	20 Hact.	6.00	
44				Horticulture Planation at Hiloipara	4 Nos	4.22 Hact	6.00	



45			Village Road Development at Hiloipara	2 Nos	25 Hact.	6.00
46			Roadside Planation at Hiloipara	2 Nos	10 Hact.	5.00
47			Farm Pond at Kawaimari	3 Nos	7 Hact	6.00
48			Channel cutting at Kawaimari	3 Nos	30 Hact	6.00
49			Water Conservation Pond at Kawaimari	2 Nos	5.70 Hact	7.00
50			Graded Bund at Kawaimari	2 Nos	20 Hact.	6.00
51			Horticulture Planation at Kawaimari	4 Nos	4.22 Hact	6.00
52			Village Road Development at Kawaimari	3 Nos.	25 Hact.	6.00
53			Roadside Planation at Kawaimari	2 Nos	10 Hact.	5.00
54			Farm Pond at Khangia Chapori	3 Nos	7 Hact	6.00
55			Channel cutting at Khangia Chapori	3 Nos	30 Hact	6.00
56			Water Conservation Pond at Khangia Chapori	2 Nos	5.70 Hact	7.00
57			Graded Bund at Khangia Chapori	2 Nos	20 Hact.	6.00
58	<b>BLOCK - DHEMAJ I</b>	DOLR (Soil Conservation Department)	Horticulture Planation at Khangia Chapori	4 Nos	4.22 Hact	6.00
59			Village Road Development at Khangia Chapori	2 Nos	25 Hact.	6.00
60			Roadside Planation at Khangia Chapori	2 Nos	10 Hact.	5.00
61			Farm Pond at Laguabora Block	3 Nos	7 Hact	6.00
62			Channel cutting at Laguabora Block	3 Nos	30 Hact	6.00
63			Water Conservation Pond at Laguabora Block	2 Nos	5.70 Hact	7.00
64			Graded Bund at Laguabora Block	2 Nos	20 Hact.	6.00
65			Horticulture Planation at Laguabora Block	4 Nos	4.22 Hact	6.00
66			Village Road Development at Laguabora Block	2 Nos	25 Hact.	6.00
67			Roadside Planation at Laguabora Block	2 Nos	10 Hact.	5.00
68			Farm Pond at No. 1 Ajuha	3 Nos	7 Hact	6.00
69			Channel cutting at No. 1 Ajuha	3 Nos	30 Hact	6.00
70			Water Conservation Pond at No. 1 Ajuha	2 Nos	5.70 Hact	7.00
71			Graded Bund at No. 1 Ajuha	2 Nos	20 Hact.	6.00
72			Horticulture Planation at No. 1 Ajuha	4 Nos	4.22 Hact	6.00
73			Village Road Development at No. 1 Ajuha	3 Nos.	25 Hact.	6.00
74			Roadside Planation at No. 1 Ajuha	2 Nos	10 Hact.	5.00
75			Farm Pond at No. 1 Laguabora	3 Nos	7 Hact	6.00
76			Channel cutting at No. 1 Laguabora	3 Nos	30 Hact	6.00
77			Water Conservation Pond at No. 1 Laguabora	2 Nos	5.70 Hact	7.00
78			Graded Bund at No. 1 Laguabora	2 Nos	20 Hact.	6.00
79			Horticulture Planation at No. 1 Laguabora	4 Nos	4.22 Hact	6.00
80			Village Road Development at No. 1 Laguabora	2 Nos	25 Hact.	6.00
81			Roadside Planation at No. 1 Laguabora	2 Nos	10 Hact.	5.00
82			Farm Pond at No. 2 Ajuha	3 Nos	7 Hact	6.00
83			Channel cutting at No. 2 Ajuha	3 Nos	30 Hact	6.00
84			Water Conservation Pond at No. 2 Ajuha	2 Nos	5.70 Hact	7.00



85				Graded Bund at No. 2 Ajuha	2 Nos	20 Hact.	6.00	
86				Horticulture Planation at No. 2 Ajuha	4 Nos	4.22 Hact	6.00	
87				Village Road Devlopment at No. 2 Ajuha	2 Nos	25 Hact.	6.00	
88				Roadside Planation at No. 2 Ajuha	2 Nos	10 Hact.	5.00	
89				Farm Pond at No. 2 Laguabora	3 Nos	7 Hact	6.00	
90				Channel cutting at No. 2 Laguabora	3 Nos	30 Hact	6.00	
91				Water Conservation Pond at No. 2 Laguabora	2 Nos	5.70 Hact	7.00	
92				Graded Bund at No. 2 Laguabora	2 Nos	20 Hact.	6.00	
93	<b>BLOCK - DHEMAJ I</b>	DOLR (Soil Conservation Department)	Watershed	Horticulture Planation at No. 2 Laguabora	4 Nos	4.22 Hact	6.00	
94				Village Road Devlopment at No. 2 Laguabora	2 Nos	25 Hact.	6.00	
95				Roadside Planation at No. 2 Laguabora	2 Nos	10 Hact.	5.00	
96				Farm Pond at Bebejia	3 Nos	7 Hact	6.00	
97				Channel cutting at Bebejia	3 Nos	30 Hact	6.00	
98				Water Conservation Pond at Bebejia	2 Nos	5.70 Hact	7.00	
99				Graded Bund at Bebejia	2 Nos	20 Hact.	6.00	
100				Horticulture Planation at Bebejia	4 Nos	4.22 Hact	6.00	
101				Village Road Devlopment at Bebejia	3 Nos.	25 Hact.	6.00	
102				Roadside Planation at Bebejia	2 Nos	10 Hact.	5.00	
103				Farm Pond at Bihdia	3 Nos	7 Hact	6.00	
104				Channel cutting at Bihdia	3 Nos	30 Hact	6.00	
105				Water Conservation Pond at Bihdia	2 Nos	5.70 Hact	7.00	
106				Graded Bund at Bihdia	2 Nos	20 Hact.	6.00	
107				Horticulture Planation at Bihdia	4 Nos	4.22 Hact	6.00	
108				Village Road Devlopment at Bihdia	3 Nos.	25 Hact.	6.00	
109				Roadside Planation at Bihdia	2 Nos	10 Hact.	5.00	
110				Farm Pond at Bor Gaon	3 Nos	7 Hact	6.00	
111				Channel cutting at Bor Gaon	3 Nos	30 Hact	6.00	
112				Water Conservation Pond at Bor Gaon	2 Nos	5.70 Hact	7.00	
113				Graded Bund at Bor Gaon	2 Nos	20 Hact.	6.00	
114				Horticulture Planation at Bor Gaon	4 Nos	4.22 Hact	6.00	
115				Village Road Devlopment at Bor Gaon	2 Nos	25 Hact.	6.00	
116				Roadside Planation at Bor Gaon	2 Nos	10 Hact.	5.00	
117				Farm Pond at Dihingia Block	3 Nos	7 Hact	6.00	
118				Channel cutting at Dihingia Block	3 Nos	30 Hact	6.00	
119				Water Conservation Pond at Dihingia Block	2 Nos	5.70 Hact	7.00	
120				Graded Bund at Dihingia Block	2 Nos	20 Hact.	6.00	
121				Horticulture Planation at Dihingia Block	4 Nos	4.22 Hact	6.00	
122				Village Road Devlopment at Dihingia Block	2 Nos	25 Hact.	6.00	
123				Roadside Planation at Dihingia Block	2 Nos	10 Hact.	5.00	
124				Farm Pond at Era Dhal	3 Nos	7 Hact	6.00	



125				Channel cutting at Era Dhal	3 Nos	30 Hact	6.00	
126				Water Conservation Pond at Era Dhal	2 Nos	5.70 Hact	7.00	
127				Graded Bund at Era Dhal	2 Nos	20 Hact.	6.00	
128	<b>BLOCK - DHEMAJ I</b>	DOLR (Soil Conservation Department)	Watershed	Horticulture Planation at Era Dhal	4 Nos	4.22 Hact	6.00	
129				Village Road Devlopment at Era Dhal	2 Nos	25 Hact.	6.00	
130				Roadside Planation at Era Dhal	2 Nos	10 Hact.	5.00	
131				Farm Pond at Nagakhelia	3 Nos	7 Hact	6.00	
132				Channel cutting at Nagakhelia	3 Nos	30 Hact	6.00	
133				Water Conservation Pond at Nagakhelia	2 Nos	5.70 Hact	7.00	
134				Graded Bund at Nagakhelia	2 Nos	20 Hact.	6.00	
135				Horticulture Planation at Nagakhelia	4 Nos	4.22 Hact	6.00	
136				Village Road Devlopment at Nagakhelia	2 Nos	25 Hact.	6.00	
137				Roadside Planation at Nagakhelia	2 Nos	10 Hact.	5.00	
138				Farm Pond at Nimatichuk Gaon	3 Nos	7 Hact	6.00	
139				Channel cutting at Nimatichuk Gaon	3 Nos	30 Hact	6.00	
140				Water Conservation Pond at Nimatichuk Gaon	2 Nos	5.70 Hact	7.00	
141				Graded Bund at Nimatichuk Gaon	2 Nos	20 Hact.	6.00	
142				Horticulture Planation at Nimatichuk Gaon	4 Nos	4.22 Hact	6.00	
143				Village Road Devlopment at Nimatichuk Gaon	2 Nos	25 Hact.	6.00	
144				Roadside Planation at Nimatichuk Gaon	2 Nos	10 Hact.	5.00	
145				Farm Pond at No. 1 Nagakhelia	3 Nos	7 Hact	6.00	
146				Channel cutting at No. 1 Nagakhelia	3 Nos	30 Hact	6.00	
147				Water Conservation Pond at No. 1 Nagakhelia	2 Nos	5.70 Hact	7.00	
148				Graded Bund at No. 1 Nagakhelia	2 Nos	20 Hact.	6.00	
149				Horticulture Planation at No. 1 Nagakhelia	4 Nos	4.22 Hact	6.00	
150				Village Road Devlopment at No. 1 Nagakhelia	2 Nos	25 Hact.	6.00	
151				Roadside Planation at No. 1 Nagakhelia	2 Nos	10 Hact.	5.00	
152				Farm Pond at Bhareki chuk	3 Nos	7 Hact	6.00	
153				Channel cutting at Bhareki chuk	3 Nos	30 Hact	6.00	
154				Water Conservation Pond at Bhareki chuk	2 Nos	5.70 Hact	7.00	
155				Graded Bund at Bhareki chuk	2 Nos	20 Hact.	6.00	
156				Horticulture Planation at Bhareki chuk	4 Nos	4.22 Hact	6.00	
157				Village Road Devlopment at Bhareki chuk	2 Nos	25 Hact.	6.00	
158				Roadside Planation at Bhareki chuk	2 Nos	10 Hact.	5.00	
159				Farm Pond at Bordhekera	3 Nos	7 Hact	6.00	
160				Channel cutting at Bordhekera	3 Nos	30 Hact	6.00	
161				Water Conservation Pond at Bordhekera	2 Nos	5.70 Hact	7.00	
162				Graded Bund at Bordhekera	2 Nos	20 Hact.	6.00	
163		DOLR (Soil	Watershed	Horticulture Planation at Bordhekera	4 Nos	4.22 Hact	6.00	
164				Village Road Devlopment at Bordhekera	2 Nos	25 Hact.	6.00	



165	<b>BLOCK - DHEMAJ I</b>	Conservation Department)		Roadside Planation at Bordhekera	2 Nos	10 Hact.	5.00	
166				Farm Pond at Butikur	3 Nos	7 Hact	6.00	
167				Channel cutting at Butikur	3 Nos	30 Hact	6.00	
168				Water Conservation Pond at Butikur	2 Nos	5.70 Hact	7.00	
169				Graded Bund at Butikur	2 Nos	20 Hact.	6.00	
170				Horticulture Planation at Butikur	4 Nos	4.22 Hact	6.00	
171				Village Road Development at Butikur	2 Nos	25 Hact.	6.00	
172				Roadside Planation at Butikur	2 Nos	10 Hact.	5.00	
173				Farm Pond at Gheyari	3 Nos	7 Hact	6.00	
174				Channel cutting at Gheyari	3 Nos	30 Hact	6.00	
175				Water Conservation Pond at Gheyari	2 Nos	5.70 Hact	7.00	
176				Graded Bund at Gheyari	2 Nos	20 Hact.	6.00	
177				Horticulture Planation at Gheyari	4 Nos	4.22 Hact	6.00	
178				Village Road Development at Gheyari	2 Nos	25 Hact.	6.00	
179				Roadside Planation at Gheyari	2 Nos	10 Hact.	5.00	
180				Farm Pond at Hatipara	3 Nos	7 Hact	6.00	
181				Channel cutting at Hatipara	3 Nos	30 Hact	6.00	
182				Water Conservation Pond at Hatipara	2 Nos	5.70 Hact	7.00	
183				Graded Bund at Hatipara	2 Nos	20 Hact.	6.00	
184				Horticulture Planation at Hatipara	4 Nos	4.22 Hact	6.00	
185				Village Road Development at Hatipara	2 Nos	25 Hact.	6.00	
186				Roadside Planation at Hatipara	2 Nos	10 Hact.	5.00	
187	<b>BLOCK - DHEMAJ I</b>	DOLR (Soil Conservation Department)	Watershed	Farm Pond at Kacharipathar	3 Nos	7 Hact	6.00	
188				Channel cutting at Kacharipathar	3 Nos	30 Hact	6.00	
189				Water Conservation Pond at Kacharipathar	2 Nos	5.70 Hact	7.00	
190				Graded Bund at Kacharipathar	2 Nos	20 Hact.	6.00	
191				Horticulture Planation at Kacharipathar	4 Nos	4.22 Hact	6.00	
192				Village Road Development at Kacharipathar	2 Nos	25 Hact.	6.00	
193				Roadside Planation at Kacharipathar	2 Nos	10 Hact.	5.00	
194				Farm Pond at Karaghat Block	3 Nos	7 Hact	6.00	
195				Channel cutting at Karaghat Block	3 Nos	30 Hact	6.00	
196				Water Conservation Pond at Karaghat Block	2 Nos	5.70 Hact	7.00	
197				Graded Bund at Karaghat Block	2 Nos	20 Hact.	6.00	
198	<b>BLOCK - DHEMAJ I</b>	DOLR (Soil Conservation Department)	Watershed	Horticulture Planation at Karaghat Block	4 Nos	4.22 Hact	6.00	
199				Village Road Development at Karaghat Block	2 Nos	25 Hact.	6.00	
200				Roadside Planation at Karaghat Block	2 Nos	10 Hact.	5.00	
201				Farm Pond at Karhakan	3 Nos	7 Hact	6.00	
202				Channel cutting at Karhakan	3 Nos	30 Hact	6.00	



203	BLOCK - DHEMAJ I	DOLR (Soil)	Watershed	Water Conservation Pond at Karhakan	2 Nos	5.70 Hact	7.00	
204				Graded Bund at Karhakan	2 Nos	20 Hact.	6.00	
205				Horticulture Planation at Karhakan	4 Nos	4.22 Hact	6.00	
206				Village Road Devlopment at Karhakan	3 Nos.	25 Hact.	6.00	
207				Roadside Planation at Karhakan	2 Nos	10 Hact.	5.00	
208				Farm Pond at Singaribil	3 Nos	7 Hact	6.00	
209				Channel cutting at Singaribil	3 Nos	30 Hact	6.00	
210				Water Conservation Pond at Singaribil	2 Nos	5.70 Hact	7.00	
211				Graded Bund at Singaribil	2 Nos	20 Hact.	6.00	
212				Horticulture Planation at Singaribil	4 Nos	4.22 Hact	6.00	
213				Village Road Devlopment at Singaribil	3 Nos.	25 Hact.	6.00	
214				Roadside Planation at Singaribil	2 Nos	10 Hact.	5.00	
215				Farm Pond at Singimari	3 Nos	7 Hact	6.00	
216				Channel cutting at Singimari	3 Nos	30 Hact	6.00	
217				Water Conservation Pond at Singimari	2 Nos	5.70 Hact	7.00	
218				Graded Bund at Singimari	2 Nos	20 Hact.	6.00	
219				Horticulture Planation at Singimari	4 Nos	4.22 Hact	6.00	
220				Village Road Devlopment at Singimari	3 Nos.	25 Hact.	6.00	
221				Roadside Planation at Singimari	2 Nos	10 Hact.	5.00	
222				Farm Pond at Bhumuraguri No.2	3 Nos	7 Hact	6.00	
223				Channel cutting at Bhumuraguri No.2	3 Nos	30 Hact	6.00	
224				Water Conservation Pond at Bhumuraguri No.2	2 Nos	5.70 Hact	7.00	
225				Graded Bund at Bhumuraguri No.2	2 Nos	20 Hact.	6.00	
226				Horticulture Planation at Bhumuraguri No.2	4 Nos	4.22 Hact	6.00	
227				Village Road Devlopment at Bhumuraguri No.2	2 Nos	25 Hact.	6.00	
228				Roadside Planation at Bhumuraguri No.2	2 Nos	10 Hact.	5.00	
229				Farm Pond at Charaipara	3 Nos	7 Hact	6.00	
230				Channel cutting at Charaipara	3 Nos	30 Hact	6.00	
231				Water Conservation Pond at Charaipara	2 Nos	5.70 Hact	7.00	
232				Graded Bund at Charaipara	2 Nos	20 Hact.	6.00	
233	BLOCK - DHEMAJ I	DOLR (Soil)	Watershed	Horticulture Planation at Charaipara	4 Nos	4.22 Hact	6.00	
234				Village Road Devlopment at Charaipara	2 Nos	25 Hact.	6.00	
235				Roadside Planation at Charaipara	2 Nos	10 Hact.	5.00	



236		Conservation Department)		Farm Pond at Halikuchi Ayengia	3 Nos	7 Hact	6.00	
237				Channel cutting at Halikuchi Ayengia	3 Nos	30 Hact	6.00	
238				Water Conservation Pond at Halikuchi Ayengia	2 Nos	5.70 Hact	7.00	
239				Graded Bund at Halikuchi Ayengia	2 Nos	20 Hact.	6.00	
240				Horticulture Planation at Halikuchi Ayengia	4 Nos	4.22 Hact	6.00	
241				Village Road Devlopment at Halikuchi Ayengia	2 Nos	25 Hact.	6.00	
242				Roadside Planation at Halikuchi Ayengia	2 Nos	10 Hact.	5.00	
243				Farm Pond at Kumar Gaon	3 Nos	7 Hact	6.00	
244				Channel cutting at Kumar Gaon	3 Nos	30 Hact	6.00	
245				Water Conservation Pond at Kumar Gaon	2 Nos	5.70 Hact	7.00	
246				Graded Bund at Kumar Gaon	2 Nos	20 Hact.	6.00	
247				Horticulture Planation at Kumar Gaon	4 Nos	4.22 Hact	6.00	
248				Village Road Devlopment at Kumar Gaon	2 Nos	25 Hact.	6.00	
249				Roadside Planation at Kumar Gaon	2 Nos	10 Hact.	5.00	
250				Farm Pond at Layangar Jan	3 Nos	7 Hact	6.00	
251				Channel cutting at Layangar Jan	3 Nos	30 Hact	6.00	
252				Water Conservation Pond at Layangar Jan	2 Nos	5.70 Hact	7.00	
253				Graded Bund at Layangar Jan	2 Nos	20 Hact.	6.00	
254				Horticulture Planation at Layangar Jan	4 Nos	4.22 Hact	6.00	
255				Village Road Devlopment at Layangar Jan	2 Nos	25 Hact.	6.00	
256				Roadside Planation at Layangar Jan	2 Nos	10 Hact.	5.00	
257				Farm Pond at Moumari	3 Nos	7 Hact	6.00	
258				Channel cutting at Moumari	3 Nos	30 Hact	6.00	
259				Water Conservation Pond at Moumari	2 Nos	5.70 Hact	7.00	
260				Graded Bund at Moumari	2 Nos	20 Hact.	6.00	
261				Horticulture Planation at Moumari	4 Nos	4.22 Hact	6.00	
262				Village Road Devlopment at Moumari	2 Nos	25 Hact.	6.00	
263				Roadside Planation at Moumari	2 Nos	10 Hact.	5.00	
264				Farm Pond at No. 3 Phatihabam	3 Nos	7 Hact	6.00	
265				Channel cutting at No. 3 Phatihabam	3 Nos	30 Hact	6.00	
266				Water Conservation Pond at No. 3 Phatihabam	2 Nos	5.70 Hact	7.00	
267				Graded Bund at No. 3 Phatihabam	2 Nos	20 Hact.	6.00	
268	<b>BLOCK - DHEMAJ I</b>	DOLR (Soil Conservation Department)	Watershed	Horticulture Planation at No. 3 Phatihabam	4 Nos	4.22 Hact	6.00	
269				Village Road Devlopment at No. 3 Phatihabam	2 Nos	25 Hact.	6.00	
270				Roadside Planation at No. 3 Phatihabam	2 Nos	10 Hact.	5.00	



271		Farm Pond at Dhubabari	3 Nos	7 Hact	6.00
272		Channel cutting at Dhubabari	3 Nos	30 Hact	6.00
273		Water Conservation Pond at Dhubabari	2 Nos	5.70 Hact	7.00
274		Graded Bund at Dhubabari	2 Nos	20 Hact.	6.00
275		Horticulture Planation at Dhubabari	4 Nos	4.22 Hact	6.00
276		Village Road Devlopment at Dhubabari	2 Nos	25 Hact.	6.00
277		Roadside Planation at Dhubabari	2 Nos	10 Hact.	5.00
278		Farm Pond at Ghuguha Doley	3 Nos	7 Hact	6.00
279		Channel cutting at Ghuguha Doley	3 Nos	30 Hact	6.00
280		Water Conservation Pond at Ghuguha Doley	2 Nos	5.70 Hact	7.00
281		Graded Bund at Ghuguha Doley	2 Nos	20 Hact.	6.00
282		Horticulture Planation at Ghuguha Doley	4 Nos	4.22 Hact	6.00
283		Village Road Devlopment at Ghuguha Doley	2 Nos	25 Hact.	6.00
284		Roadside Planation at Ghuguha Doley	2 Nos	10 Hact.	5.00
285		Farm Pond at Gohai Chapori	3 Nos	7 Hact	6.00
286		Channel cutting at Gohai Chapori	3 Nos	30 Hact	6.00
287		Water Conservation Pond at Gohai Chapori	2 Nos	5.70 Hact	7.00
288		Graded Bund at Gohai Chapori	2 Nos	20 Hact.	6.00
289		Horticulture Planation at Gohai Chapori	4 Nos	4.22 Hact	6.00
290		Village Road Devlopment at Gohai Chapori	2 Nos	25 Hact.	6.00
291		Roadside Planation at Gohai Chapori	2 Nos	10 Hact.	5.00
292		Boulder spur and Land Devlopment at Gohai Chapori	1 No.	22 Hact.	20.00
293		Farm Pond at Hatorkhula	3 Nos	7 Hact	6.00
294		Channel cutting at Hatorkhula	3 Nos	30 Hact	6.00
295		Water Conservation Pond at Hatorkhula	2 Nos	5.70 Hact	7.00
296		Graded Bund at Hatorkhula	2 Nos	20 Hact.	6.00
297		Horticulture Planation at Hatorkhula	4 Nos	4.22 Hact	6.00
298		Village Road Devlopment at Hatorkhula	2 Nos	25 Hact.	6.00
299		Roadside Planation at Hatorkhula	2 Nos	10 Hact.	5.00
300		Farm Pond at Kunwaribil	3 Nos	7 Hact	6.00
301		Channel cutting at Kunwaribil	3 Nos	30 Hact	6.00



302				Water Conservation Pond at Kunwaribil	2 Nos	5.70 Hact	7.00	
303	<b>BLOCK - DHEMAJ I</b>	DOLR (Soil Conservation Department)	Watershed	Graded Bund at Kunwaribil	2 Nos	20 Hact.	6.00	
304				Horticulture Planation at Kunwaribil	4 Nos	4.22 Hact	6.00	
305				Village Road Devlopment at Kunwaribil	2 Nos	25 Hact.	6.00	
306				Roadside Planation at Kunwaribil	2 Nos	10 Hact.	5.00	
307				Farm Pond at Lakhtakia	3 Nos	7 Hact	6.00	
308				Boulder Pitching and Land Devlopment at Lakhtakia	1 Nos	22 Hact.	10.00	
309				Channel cutting at Lakhtakia	3 Nos	30 Hact	6.00	
310				Water Conservation Pond at Lakhtakia	2 Nos	5.70 Hact	7.00	
311				Graded Bund at Lakhtakia	2 Nos	20 Hact.	6.00	
312				Horticulture Planation at Lakhtakia	4 Nos	4.22 Hact	6.00	
313				Village Road Devlopment at Lakhtakia	2 Nos	25 Hact.	6.00	
314				Roadside Planation at Lakhtakia	2 Nos	10 Hact.	5.00	
315				Farm Pond at Lakhtakia Block	3 Nos	7 Hact	6.00	
316				Channel cutting at Lakhtakia Block	3 Nos	30 Hact	6.00	
317				Water Conservation Pond at Lakhtakia Block	2 Nos	5.70 Hact	7.00	
318				Graded Bund at Lakhtakia Block	2 Nos	20 Hact.	6.00	
319				Horticulture Planation at Lakhtakia Block	4 Nos	4.22 Hact	6.00	
320				Village Road Devlopment at Lakhtakia Block	2 Nos	25 Hact.	6.00	
321				Roadside Planation at Lakhtakia Block	2 Nos	10 Hact.	5.00	
322				Farm Pond at Lakhtokia NC	3 Nos	7 Hact	6.00	
323				Channel cutting at Lakhtokia NC	3 Nos	30 Hact	6.00	
324				Water Conservation Pond at Lakhtokia NC	2 Nos	5.70 Hact	7.00	
325				Graded Bund at Lakhtokia NC	2 Nos	20 Hact.	6.00	
326				Horticulture Planation at Lakhtokia NC	4 Nos	4.22 Hact	6.00	
327				Village Road Devlopment at Lakhtokia NC	2 Nos	25 Hact.	6.00	
328				Roadside Planation at Lakhtokia NC	2 Nos	10 Hact.	5.00	
329				Farm Pond at No. 1 Kahikuchi	3 Nos	7 Hact	6.00	
330				Channel cutting at No. 1 Kahikuchi	3 Nos	30 Hact	6.00	
331				Water Conservation Pond at No. 1 Kahikuchi	2 Nos	5.70 Hact	7.00	
332				Graded Bund at No. 1 Kahikuchi	2 Nos	20 Hact.	6.00	
333				Horticulture Planation at No. 1 Kahikuchi	4 Nos	4.22 Hact	6.00	
334				Village Road Devlopment at No. 1 Kahikuchi	2 Nos	25 Hact.	6.00	



335				Roadside Planation at No. 1 Kahikuchi	2 Nos	10 Hact.	5.00	
336				Farm Pond at No. 1 Khalihamari	3 Nos	7 Hact	6.00	
337				Channel cutting at No. 1 Khalihamari	3 Nos	30 Hact	6.00	
338				Water Conservation Pond at No. 1 Khalihamari	2 Nos	5.70 Hact	7.00	
339				Graded Bund at No. 1 Khalihamari	2 Nos	20 Hact.	6.00	
340				Horticulture Planation at No. 1 Khalihamari	4 Nos	4.22 Hact	6.00	
341				Village Road Devlopment at No. 1 Khalihamari	2 Nos	25 Hact.	6.00	
342				Roadside Planation at No. 1 Khalihamari	2 Nos	10 Hact.	5.00	
343				Farm Pond at No. 2 Bormuthariani	3 Nos	7 Hact	6.00	
344				Channel cutting at No. 2 Bormuthariani	3 Nos	30 Hact	6.00	
345				Water Conservation Pond at No. 2 Bormuthariani	2 Nos	5.70 Hact	7.00	
346				Graded Bund at No. 2 Bormuthariani	2 Nos	20 Hact.	6.00	
347				Horticulture Planation at No. 2 Bormuthariani	4 Nos	4.22 Hact	6.00	
348				Village Road Devlopment at No. 2 Bormuthariani	2 Nos	25 Hact.	6.00	
349				Roadside Planation at No. 2 Bormuthariani	2 Nos	10 Hact.	5.00	
350				Farm Pond at No. 2 Gohaigaon	3 Nos	7 Hact	6.00	
351				Channel cutting at No. 2 Gohaigaon	3 Nos	30 Hact	6.00	
352				Water Conservation Pond at No. 2 Gohaigaon	2 Nos	5.70 Hact	7.00	
353				Graded Bund at No. 2 Gohaigaon	2 Nos	20 Hact.	6.00	
354	<b>BLOCK - DHEMAJ I</b>	DOLR (Soil Conservation Department)	Watershed	Horticulture Planation at No. 2 Gohaigaon	4 Nos	4.22 Hact	6.00	
355				Village Road Devlopment at No. 2 Gohaigaon	2 Nos	25 Hact.	6.00	
356				Roadside Planation at No. 2 Gohaigaon	2 Nos	10 Hact.	5.00	
357				Farm Pond at No. 2 Kahikuchi	3 Nos	7 Hact	6.00	
358				Channel cutting at No. 2 Kahikuchi	3 Nos	30 Hact	6.00	
359				Water Conservation Pond at No. 2 Kahikuchi	2 Nos	5.70 Hact	7.00	
360				Graded Bund at No. 2 Kahikuchi	2 Nos	20 Hact.	6.00	
361				Horticulture Planation at No. 2 Kahikuchi	4 Nos	4.22 Hact	6.00	
362				Village Road Devlopment at No. 2 Kahikuchi	2 Nos	25 Hact.	6.00	
363				Roadside Planation at No. 2 Kahikuchi	2 Nos	10 Hact.	5.00	
364				Farm Pond at No. 2 Khalihamari	3 Nos	7 Hact	6.00	
365				Channel cutting at No. 2 Khalihamari	3 Nos	30 Hact	6.00	
366				Water Conservation Pond at No. 2 Khalihamari	2 Nos	5.70 Hact	7.00	
367				Graded Bund at No. 2 Khalihamari	2 Nos	20 Hact.	6.00	
368				Horticulture Planation at No. 2 Khalihamari	4 Nos	4.22 Hact	6.00	
369				Village Road Devlopment at No. 2 Khalihamari	2 Nos	25 Hact.	6.00	
370				Roadside Planation at No. 2 Khalihamari	2 Nos	10 Hact.	5.00	
371				Farm Pond at Gohain Bari Chapori	3 Nos	7 Hact	6.00	
372				Channel cutting at Gohain Bari Chapori	3 Nos	30 Hact	6.00	



373	BLOCK - DHEMAJ I	DOLR (Soil Conservation Department)	Watershed	Water Conservation Pond at Gohain Bari Chapori	2 Nos	5.70 Hact	7.00
374				Graded Bund at Gohain Bari Chapori	2 Nos	20 Hact.	6.00
375				Horticulture Planation at Gohain Bari Chapori	4 Nos	4.22 Hact	6.00
376				Village Road Devlopment at Gohain Bari Chapori	2 Nos	25 Hact.	6.00
377				Roadside Planation at Gohain Bari Chapori	2 Nos	10 Hact.	5.00
378				Farm Pond at Kakoti Block	3 Nos	7 Hact	6.00
379				Channel cutting at Kakoti Block	3 Nos	30 Hact	6.00
380				Water Conservation Pond at Kakoti Block	2 Nos	5.70 Hact	7.00
381				Graded Bund at Kakoti Block	2 Nos	20 Hact.	6.00
382				Horticulture Planation at Kakoti Block	4 Nos	4.22 Hact	6.00
383				Village Road Devlopment at Kakoti Block	2 Nos	25 Hact.	6.00
384				Roadside Planation at Kakoti Block	2 Nos	10 Hact.	5.00
385				Farm Pond at No. 1 Borachira	3 Nos	7 Hact	6.00
386				Channel cutting at No. 1 Borachira	3 Nos	30 Hact	6.00
387				Water Conservation Pond at No. 1 Borachira	2 Nos	5.70 Hact	7.00
388				Graded Bund at No. 1 Borachira	2 Nos	20 Hact.	6.00
389				Horticulture Planation at No. 1 Borachira	4 Nos	4.22 Hact	6.00
390				Village Road Devlopment at No. 1 Borachira	2 Nos	25 Hact.	6.00
391				Roadside Planation at No. 1 Borachira	2 Nos	10 Hact.	5.00
392				Farm Pond at No. 2 Borachira	3 Nos	7 Hact	6.00
393				Channel cutting at No. 2 Borachira	3 Nos	30 Hact	6.00
394				Water Conservation Pond at No. 2 Borachira	2 Nos	5.70 Hact	7.00
395				Graded Bund at No. 2 Borachira	2 Nos	20 Hact.	6.00
396				Horticulture Planation at No. 2 Borachira	4 Nos	4.22 Hact	6.00
397				Village Road Devlopment at No. 2 Borachira	2 Nos	25 Hact.	6.00
398				Roadside Planation at No. 2 Borachira	2 Nos	10 Hact.	5.00
399				Farm Pond at No. 2 Deogharia	3 Nos	7 Hact	6.00
400				Channel cutting at No. 2 Deogharia	3 Nos	30 Hact	6.00
401				Water Conservation Pond at No. 2 Deogharia	2 Nos	5.70 Hact	7.00
402				Graded Bund at No. 2 Deogharia	2 Nos	20 Hact.	6.00
403				Horticulture Planation at No. 2 Deogharia	4 Nos	4.22 Hact	6.00
404				Village Road Devlopment at No. 2 Deogharia	2 Nos	25 Hact.	6.00
405				Roadside Planation at No. 2 Deogharia	2 Nos	10 Hact.	5.00



406				Farm Pond at No. 2 Ghilaguri	3 Nos	7 Hact	6.00	
407				Channel cutting at No. 2 Ghilaguri	3 Nos	30 Hact	6.00	
408				Water Conservation Pond at No. 2 Ghilaguri	2 Nos	5.70 Hact	7.00	
409				Graded Bund at No. 2 Ghilaguri	2 Nos	20 Hact.	6.00	
410				Horticulture Planation at No. 2 Ghilaguri	4 Nos	4.22 Hact	6.00	
411				Village Road Devlopment at No. 2 Ghilaguri	2 Nos	25 Hact.	6.00	
412				Roadside Planation at No. 2 Ghilaguri	2 Nos	10 Hact.	5.00	
413				Farm Pond at No.3 Ghilaguri	3 Nos	7 Hact	6.00	
414				Channel cutting at No.3 Ghilaguri	3 Nos	30 Hact	6.00	
415				Water Conservation Pond at No.3 Ghilaguri	2 Nos	5.70 Hact	7.00	
416				Graded Bund at No.3 Ghilaguri	2 Nos	20 Hact.	6.00	
417				Horticulture Planation at No.3 Ghilaguri	4 Nos	4.22 Hact	6.00	
418				Village Road Devlopment at No.3 Ghilaguri	2 Nos	25 Hact.	6.00	
419				Roadside Planation at No.3 Ghilaguri	2 Nos	10 Hact.	5.00	
420				Farm Pond at Pabhamari Pathar	3 Nos	7 Hact	6.00	
421				Channel cutting at Pabhamari Pathar	3 Nos	30 Hact	6.00	
422	<b>BLOCK - DHEMAJ I</b>	DOLR (Soil Conservation Department)	Watershed	Water Conservation Pond at Pabhamari Pathar	2 Nos	5.70 Hact	7.00	
423				Graded Bund at Pabhamari Pathar	2 Nos	20 Hact.	6.00	
424				Horticulture Planation at Pabhamari Pathar	4 Nos	4.22 Hact	6.00	
425				Village Road Devlopment at Pabhamari Pathar	2 Nos	25 Hact.	6.00	
426				Roadside Planation at Pabhamari Pathar	2 Nos	10 Hact.	5.00	
427				Farm Pond at Rangajan	3 Nos	7 Hact	6.00	
428				Channel cutting at Rangajan	3 Nos	30 Hact	6.00	
429				Water Conservation Pond at Rangajan	2 Nos	5.70 Hact	7.00	
430				Graded Bund at Rangajan	2 Nos	20 Hact.	6.00	
431				Horticulture Planation at Rangajan	4 Nos	4.22 Hact	6.00	
432				Village Road Devlopment at Rangajan	2 Nos	25 Hact.	6.00	
433				Roadside Planation at Rangajan	2 Nos	10 Hact.	5.00	
434				Farm Pond at Sechajan	3 Nos	7 Hact	6.00	
435				Channel cutting at Sechajan	3 Nos	30 Hact	6.00	
436				Water Conservation Pond at Sechajan	2 Nos	5.70 Hact	7.00	
437				Graded Bund at Sechajan	2 Nos	20 Hact.	6.00	
438				Horticulture Planation at Sechajan	4 Nos	4.22 Hact	6.00	
439				Village Road Devlopment at Sechajan	2 Nos	25 Hact.	6.00	



440	BLOCK - DHEMAJ I	DOLR (Soil Conservation Department)	Watershed	Roadside Planation at Sechajan	2 Nos	10 Hact.	5.00	
441				Farm Pond at Dihingia Gaon	3 Nos	7 Hact	6.00	
442				Channel cutting at Dihingia Gaon	3 Nos	30 Hact	6.00	
443				Water Conservation Pond at Dihingia Gaon	2 Nos	5.70 Hact	7.00	
444				Graded Bund at Dihingia Gaon	2 Nos	20 Hact.	6.00	
445				Horticulture Planation at Dihingia Gaon	4 Nos	4.22 Hact	6.00	
446				Village Road Devlopment at Dihingia Gaon	2 Nos	25 Hact.	6.00	
447				Roadside Planation at Dihingia Gaon	2 Nos	10 Hact.	5.00	
448				Farm Pond at Taru Bil	3 Nos	7 Hact	6.00	
449				Channel cutting at Taru Bil	3 Nos	30 Hact	6.00	
450				Water Conservation Pond at Taru Bil	2 Nos	5.70 Hact	7.00	
451				Graded Bund at Taru Bil	2 Nos	20 Hact.	6.00	
452				Horticulture Planation at Taru Bil	4 Nos	4.22 Hact	6.00	
453				Village Road Devlopment at Taru Bil	2 Nos	25 Hact.	6.00	
454				Roadside Planation at Taru Bil	2 Nos	10 Hact.	5.00	
455				Farm Pond at Jiadhal Tinigharia Kekuri	3 Nos	7 Hact	6.00	
456				Channel cutting at Jiadhal Tinigharia Kekuri	3 Nos	30 Hact	6.00	
457				Water Conservation Pond at Jiadhal Tinigharia Kekuri	2 Nos	5.70 Hact	7.00	
458				Graded Bund at Jiadhal Tinigharia Kekuri	2 Nos	20 Hact.	6.00	
459				Horticulture Planation at Jiadhal Tinigharia Kekuri	4 Nos	4.22 Hact	6.00	
460				Village Road Devlopment at Jiadhal Tinigharia Kekuri	2 Nos	25 Hact.	6.00	
461				Roadside Planation at Jiadhal Tinigharia Kekuri	2 Nos	10 Hact.	5.00	
462				Farm Pond at Kamalpur	3 Nos	7 Hact	6.00	
463				Channel cutting at Kamalpur	3 Nos	30 Hact	6.00	
464				Water Conservation Pond at Kamalpur	2 Nos	5.70 Hact	7.00	
465				Graded Bund at Kamalpur	2 Nos	20 Hact.	6.00	
466				Horticulture Planation at Kamalpur	4 Nos	4.22 Hact	6.00	
467				Village Road Devlopment at Kamalpur	2 Nos	25 Hact.	6.00	
468				Roadside Planation at Kamalpur	2 Nos	10 Hact.	5.00	
469				Farm Pond at Borpatoria	3 Nos	7 Hact	6.00	
470				Channel cutting at Borpatoria	3 Nos	30 Hact	6.00	
471				Water Conservation Pond at Borpatoria	2 Nos	5.70 Hact	7.00	
472				Graded Bund at Borpatoria	2 Nos	20 Hact.	6.00	



473				Horticulture Planation at Borpatoria	4 Nos	4.22 Hact	6.00	
474				Village Road Devlopment at Borpatoria	2 Nos	25 Hact.	6.00	
475				Roadside Planation at Borpatoria	2 Nos	10 Hact.	5.00	
476				Farm Pond at Dusutimukh Miri Pathar	3 Nos	7 Hact	6.00	
477				Channel cutting at Dusutimukh Miri Pathar	3 Nos	30 Hact	6.00	
478	<b>BLOCK - DHEMAJ I</b>	DOLR (Soil Conservation Department)	Watershed	Water Conservation Pond at Dusutimukh Miri Pathar	2 Nos	5.70 Hact	7.00	
479				Graded Bund at Dusutimukh Miri Pathar	2 Nos	20 Hact.	6.00	
480				Horticulture Planation at Dusutimukh Miri Pathar	4 Nos	4.22 Hact	6.00	
481				Village Road Devlopment at Dusutimukh Miri Pathar	2 Nos	25 Hact.	6.00	
482				Roadside Planation at Dusutimukh Miri Pathar	2 Nos	10 Hact.	5.00	
483				Farm Pond at Napam	3 Nos	7 Hact	6.00	
484				Channel cutting at Napam	3 Nos	30 Hact	6.00	
485				Water Conservation Pond at Napam	2 Nos	5.70 Hact	7.00	
486				Graded Bund at Napam	2 Nos	20 Hact.	6.00	
487				Horticulture Planation at Napam	4 Nos	4.22 Hact	6.00	
488				Village Road Devlopment at Napam	2 Nos	25 Hact.	6.00	
489				Roadside Planation at Napam	2 Nos	10 Hact.	5.00	
490				Farm Pond at No. 2 Bangalmari	3 Nos	7 Hact	6.00	
491				Channel cutting at No. 2 Bangalmari	3 Nos	30 Hact	6.00	
492				Water Conservation Pond at No. 2 Bangalmari	2 Nos	5.70 Hact	7.00	
493				Graded Bund at No. 2 Bangalmari	2 Nos	20 Hact.	6.00	
494				Horticulture Planation at No. 2 Bangalmari	4 Nos	4.22 Hact	6.00	
495				Village Road Devlopment at No. 2 Bangalmari	2 Nos	25 Hact.	6.00	
496				Roadside Planation at No. 2 Bangalmari	2 Nos	10 Hact.	5.00	
497				Farm Pond at Pahukarijan	3 Nos	7 Hact	6.00	
498				Channel cutting at Pahukarijan	3 Nos	30 Hact	6.00	
499				Water Conservation Pond at Pahukarijan	2 Nos	5.70 Hact	7.00	
500				Graded Bund at Pahukarijan	2 Nos	20 Hact.	6.00	
501				Horticulture Planation at Pahukarijan	4 Nos	4.22 Hact	6.00	
502				Village Road Devlopment at Pahukarijan	2 Nos.	25 Hact.	6.00	



503				Roadside Planation at Pahukarijan	2 Nos	10 Hact.	5.00	
504				Farm Pond at Simaluguri	3 Nos	7 Hact	6.00	
505				Channel cutting at Simaluguri	3 Nos	30 Hact	6.00	
506				Water Conservation Pond at Simaluguri	2 Nos	5.70 Hact	7.00	
507				Graded Bund at Simaluguri	2 Nos	20 Hact.	6.00	
508				Horticulture Planation at Simaluguri	4 Nos	4.22 Hact	6.00	
509				Village Road Devlopment at Simaluguri	2 Nos.	25 Hact.	6.00	
510				Roadside Planation at Simaluguri	2 Nos	10 Hact.	5.00	
511				Farm Pond at 2 No Adi Kalia Gaon	3 Nos	7 Hact	6.00	
512				Channel cutting at 2 No Adi Kalia Gaon	3 Nos	30 Hact	6.00	
513				Water Conservation Pond at 2 No Adi Kalia Gaon	2 Nos	5.70 Hact	7.00	
514				Graded Bund at 2 No Adi Kalia Gaon	2 Nos	20 Hact.	6.00	
515				Horticulture Planation at 2 No Adi Kalia Gaon	4 Nos	4.22 Hact	6.00	
516				Village Road Devlopment at 2 No Adi Kalia Gaon	2 Nos.	25 Hact.	6.00	
517				Roadside Planation at 2 No Adi Kalia Gaon	2 Nos	10 Hact.	5.00	
518				Farm Pond at Adikalia	3 Nos	7 Hact	6.00	
519				Channel cutting at Adikalia	3 Nos	30 Hact	6.00	
520				Water Conservation Pond at Adikalia	2 Nos	5.70 Hact	7.00	
521				Graded Bund at Adikalia	2 Nos	20 Hact.	6.00	
522				Horticulture Planation at Adikalia	4 Nos	4.22 Hact	6.00	
523				Village Road Devlopment at Adikalia	2 Nos.	25 Hact.	6.00	
524				Roadside Planation at Adikalia	2 Nos	10 Hact.	5.00	
525				Farm Pond at Adikalia No. 1	3 Nos	7 Hact	6.00	
526				Channel cutting at Adikalia No. 1	3 Nos	30 Hact	6.00	
527				Water Conservation Pond at Adikalia No. 1	2 Nos	5.70 Hact	7.00	
528				Graded Bund at Adikalia No. 1	2 Nos	20 Hact.	6.00	
529				Horticulture Planation at Adikalia No. 1	4 Nos	4.22 Hact	6.00	
530				Village Road Devlopment at Adikalia No. 1	2 Nos.	25 Hact.	6.00	
531				Roadside Planation at Adikalia No. 1	2 Nos	10 Hact.	5.00	
				<b>Total</b>			<b>3246.00</b>	

## For the Year 2019-20

Sl No .	Name of the Block	Concerned Ministry/ Department	Component	Name of Activity & Village	Total Number / Capacity (Cum)	Command Area/ Irrigation Potential (HA)	Estimated Cost (Rs. In Lakh)	Period of Implementation (5/7Yrs.)
1	2	3	4	5	6	7	8	9



1	BLOCK - DHEMAJ I	DOLR (Soil Coservation Department)	Watershed	Farm Pond at Bangalmari Dhunaguri NC	3 Nos	7 Hact	6.00	
2				Channel cutting at Bangalmari Dhunaguri NC	3 Nos	30 Hact	6.00	
3				Water Conservation Pond at Bangalmari Dhunaguri NC	2 Nos	5.70 Hact	7.00	
4				Graded Bund at Bangalmari Dhunaguri NC	2 Nos	20 Hact.	6.00	
5				Horticulture Planation at Bangalmari Dhunaguri NC	4 Nos	4.22 Hact	6.00	
6				Village road devlopement at Bangalmari Dhunaguri NC	2 Nos	25 Hact.	6.00	
7				Roadside Planation at Bangalmari Dhunaguri NC	2 Nos	10 Hact.	5.00	
8				Farm Pond at Barua Gaon	3 Nos	7 Hact	6.00	
9				Channel cutting at Barua Gaon	3 Nos	30 Hact	6.00	
10				Water Conservation Pond at Barua Gaon	2 Nos	5.70 Hact	7.00	
11				Graded Bund at Barua Gaon	2 Nos	20 Hact.	6.00	
12				Horticulture Planation at Barua Gaon	4 Nos	4.22 Hact	6.00	
13				Village road devlopement at Barua Gaon	2 Nos	25 Hact.	6.00	
14				Roadside Planation at Barua Gaon	2 Nos	10 Hact.	5.00	
15				Farm Pond at Becha Mara	3 Nos	7 Hact	6.00	
16				Channel cutting at Becha Mara	3 Nos	30 Hact	6.00	
17				Water Conservation Pond at Becha Mara	2 Nos	5.70 Hact	7.00	
18				Graded Bund at Becha Mara	2 Nos	20 Hact.	6.00	
19				Horticulture Planation at Becha Mara	4 Nos	4.22 Hact	6.00	
20				Village road devlopement at Becha Mara	2 Nos	25 Hact.	6.00	
21				Roadside Planation at Becha Mara	2 Nos	10 Hact.	5.00	
22				Farm Pond at Borajan Adi	3 Nos	7 Hact	6.00	
23	BLOCK - DHEMAJ I	DOLR (Soil Coservation Department)	Watershed	Channel cutting at Borajan Adi	3 Nos	30 Hact	6.00	
24				Water Conservation Pond at Borajan Adi	2 Nos	5.70 Hact	7.00	
25				Graded Bund at Borajan Adi	2 Nos	20 Hact.	6.00	
26				Horticulture Planation at Borajan Adi	4 Nos	4.22 Hact	6.00	
27				Village road devlopement at Borajan Adi	2 Nos	25 Hact.	6.00	
28				Roadside Planation at Borajan Adi	2 Nos	10 Hact.	5.00	
29				Farm Pond at Dakhin Sobahi	3 Nos	7 Hact	6.00	
30				Channel cutting at Dakhin Sobahi	3 Nos	30 Hact	6.00	
31				Water Conservation Pond at Dakhin Sobahi	2 Nos	5.70 Hact	7.00	
32				Graded Bund at Dakhin Sobahi	2 Nos	20 Hact.	6.00	
33				Horticulture Planation at Dakhin Sobahi	4 Nos	4.22 Hact	6.00	
34				Village road devlopement at Dakhin Sobahi	2 Nos	25 Hact.	6.00	
35				Roadside Planation at Dakhin Sobahi	2 Nos	10 Hact.	5.00	
36				Farm Pond at Lakhipathar Morisuti	3 Nos	7 Hact	6.00	
37				Channel cutting at Lakhipathar Morisuti	3 Nos	30 Hact	6.00	
38				Water Conservation Pond at Lakhipathar Morisuti	2 Nos	5.70 Hact	7.00	



39				Graded Bund at Lakhpathar Morisuti	2 Nos	20 Hact.	6.00	
40				Horticulture Planation at Lakhpathar Morisuti	4 Nos	4.22 Hact	6.00	
41				Village road developement at Lakhpathar Morisuti	2 Nos	25 Hact.	6.00	
42				Roadside Planation at Lakhpathar Morisuti	2 Nos	10 Hact.	5.00	
43				Farm Pond at Mopi Adi	3 Nos	7 Hact	6.00	
44				Channel cutting at Mopi Adi	3 Nos	30 Hact	6.00	
45				Water Conservation Pond at Mopi Adi	2 Nos	5.70 Hact	7.00	
46				Graded Bund at Mopi Adi	2 Nos	20 Hact.	6.00	
47				Horticulture Planation at Mopi Adi	4 Nos	4.22 Hact	6.00	
48				Village road developement at Mopi Adi	2 Nos	25 Hact.	6.00	
49				Roadside Planation at Mopi Adi	2 Nos	10 Hact.	5.00	
50				Farm Pond at No. 1 Barua Gaon	3 Nos	7 Hact	6.00	
51				Channel cutting at No. 1 Barua Gaon	3 Nos	30 Hact	6.00	
52				Water Conservation Pond at No. 1 Barua Gaon	2 Nos	5.70 Hact	7.00	
53				Graded Bund at No. 1 Barua Gaon	2 Nos	20 Hact.	6.00	
54				Horticulture Planation at No. 1 Barua Gaon	4 Nos	4.22 Hact	6.00	
55				Village road developement at No. 1 Barua Gaon	2 Nos	25 Hact.	6.00	
56				Roadside Planation at No. 1 Barua Gaon	2 Nos	10 Hact.	5.00	
57				Farm Pond at No. 1 Gohainpam	3 Nos	7 Hact	6.00	
58	BLOCK - DHEMAJ I	DOLR (Soil Coservation Department)	Watershed	Channel cutting at No. 1 Gohainpam	3 Nos	30 Hact	6.00	
59				Water Conservation Pond at No. 1 Gohainpam	2 Nos	5.70 Hact	7.00	
60				Graded Bund at No. 1 Gohainpam	2 Nos	20 Hact.	6.00	
61				Horticulture Planation at No. 1 Gohainpam	4 Nos	4.22 Hact	6.00	
62				Village road developement at No. 1 Gohainpam	2 Nos	25 Hact.	6.00	
63				Roadside Planation at No. 1 Gohainpam	2 Nos	10 Hact.	5.00	
64				Farm Pond at No. 1 Lakhpathar	3 Nos	7 Hact	6.00	
65				Channel cutting at No. 1 Lakhpathar	3 Nos	30 Hact	6.00	
66				Water Conservation Pond at No. 1 Lakhpathar	2 Nos	5.70 Hact	7.00	
67				Graded Bund at No. 1 Lakhpathar	2 Nos	20 Hact.	6.00	
68				Horticulture Planation at No. 1 Lakhpathar	4 Nos	4.22 Hact	6.00	
69				Village road developement at No. 1 Lakhpathar	2 Nos	25 Hact.	6.00	
70				Roadside Planation at No. 1 Lakhpathar	2 Nos	10 Hact.	5.00	
71				Farm Pond at No. 1 Meleki	3 Nos	7 Hact	6.00	
72				Channel cutting at No. 1 Meleki	3 Nos	30 Hact	6.00	
73				Water Conservation Pond at No. 1 Meleki	2 Nos	5.70 Hact	7.00	
74				Graded Bund at No. 1 Meleki	2 Nos	20 Hact.	6.00	
75				Horticulture Planation at No. 1 Meleki	4 Nos	4.22 Hact	6.00	
76				Village road developement at No. 1 Meleki	2 Nos	25 Hact.	6.00	
77				Roadside Planation at No. 1 Meleki	2 Nos	10 Hact.	5.00	
78				Farm Pond at No. 2 Gohain Pam	3 Nos	7 Hact	6.00	



79				Channel cutting at No. 2 Gohain Pam	3 Nos	30 Hact	6.00	
80				Water Conservation Pond at No. 2 Gohain Pam	2 Nos	5.70 Hact	7.00	
81				Graded Bund at No. 2 Gohain Pam	2 Nos	20 Hact.	6.00	
82				Horticulture Planation at No. 2 Gohain Pam	4 Nos	4.22 Hact	6.00	
83				Village road developement at No. 2 Gohain Pam	2 Nos	25 Hact.	6.00	
84				Roadside Planation at No. 2 Gohain Pam	2 Nos	10 Hact.	5.00	
85				Farm Pond at No. 2 Meleki	3 Nos	7 Hact	6.00	
86				Channel cutting at No. 2 Meleki	3 Nos	30 Hact	6.00	
87				Water Conservation Pond at No. 2 Meleki	2 Nos	5.70 Hact	7.00	
88				Graded Bund at No. 2 Meleki	2 Nos	20 Hact.	6.00	
89				Horticulture Planation at No. 2 Meleki	4 Nos	4.22 Hact	6.00	
90				Village road developement at No. 2 Meleki	2 Nos	25 Hact.	6.00	
91	<b>BLOCK - DHEMAJ I</b>	DOLR (Soil Coservation Department)	Watershed	Roadside Planation at No. 2 Meleki	2 Nos	10 Hact.	5.00	
92				Farm Pond at Pachim Sobahi	3 Nos	7 Hact	6.00	
93				Channel cutting at Pachim Sobahi	3 Nos	30 Hact	6.00	
94				Water Conservation Pond at Pachim Sobahi	2 Nos	5.70 Hact	7.00	
95				Graded Bund at Pachim Sobahi	2 Nos	20 Hact.	6.00	
96				Horticulture Planation at Pachim Sobahi	4 Nos	4.22 Hact	6.00	
97				Village road developement at Pachim Sobahi	2 Nos	25 Hact.	6.00	
98				Roadside Planation at Pachim Sobahi	2 Nos	10 Hact.	5.00	
99				Farm Pond at Pub Sobahi	3 Nos	7 Hact	6.00	
100				Channel cutting at Pub Sobahi	3 Nos	30 Hact	6.00	
101				Water Conservation Pond at Pub Sobahi	2 Nos	5.70 Hact	7.00	
102				Graded Bund at Pub Sobahi	2 Nos	20 Hact.	6.00	
103				Horticulture Planation at Pub Sobahi	4 Nos	4.22 Hact	6.00	
104				Village road developement at Pub Sobahi	2 Nos	25 Hact.	6.00	
105				Roadside Planation at Pub Sobahi	2 Nos	10 Hact.	5.00	
106				Farm Pond at Raiting N.C. No.1	3 Nos	7 Hact	6.00	
107				Channel cutting at Raiting N.C. No.1	3 Nos	30 Hact	6.00	
108				Water Conservation Pond at Raiting N.C. No.1	2 Nos	5.70 Hact	7.00	
109				Graded Bund at Raiting N.C. No.1	2 Nos	20 Hact.	6.00	
110				Horticulture Planation at Raiting N.C. No.1	4 Nos	4.22 Hact	6.00	
111				Village road developement at Raiting N.C. No.1	2 Nos	25 Hact.	6.00	
112				Roadside Planation at Raiting N.C. No.1	2 Nos	10 Hact.	5.00	
113				Farm Pond at Raiting N.C. No.2	3 Nos	7 Hact	6.00	
114				Channel cutting at Raiting N.C. No.2	3 Nos	30 Hact	6.00	
115				Water Conservation Pond at Raiting N.C. No.2	2 Nos	5.70 Hact	7.00	
116				Graded Bund at Raiting N.C. No.2	2 Nos	20 Hact.	6.00	
117				Horticulture Planation at Raiting N.C. No.2	4 Nos	4.22 Hact	6.00	
118				Village road developement at Raiting N.C. No.2	2 Nos	25 Hact.	6.00	



119				Roadside Planation at Raiting N.C. No.2	2 Nos	10 Hact.	5.00	
120				Farm Pond at Uli Taw	3 Nos	7 Hact	6.00	
121				Channel cutting at Uli Taw	3 Nos	30 Hact	6.00	
122				Water Conservation Pond at Uli Taw	2 Nos	5.70 Hact	7.00	
123				Graded Bund at Uli Taw	2 Nos	20 Hact.	6.00	
124				Horticulture Planation at Uli Taw	4 Nos	4.22 Hact	6.00	
125				Village road developement at Uli Taw	2 Nos	25 Hact.	6.00	
126				Roadside Planation at Uli Taw	2 Nos	10 Hact.	5.00	
127				Farm Pond at Borphukan	3 Nos	7 Hact	6.00	
128				Channel cutting at Borphukan	3 Nos	30 Hact	6.00	
129				Water Conservation Pond at Borphukan	2 Nos	5.70 Hact	7.00	
130				Graded Bund at Borphukan	2 Nos	20 Hact.	6.00	
131				Horticulture Planation at Borphukan	4 Nos	4.22 Hact	6.00	
132				Village road developement at Borphukan	2 Nos	25 Hact.	6.00	
133				Roadside Planation at Borphukan	2 Nos	10 Hact.	5.00	
134				Farm Pond at Borphukan Block	3 Nos	7 Hact	6.00	
135				Channel cutting at Borphukan Block	3 Nos	30 Hact	6.00	
136				Water Conservation Pond at Borphukan Block	2 Nos	5.70 Hact	7.00	
137				Graded Bund at Borphukan Block	2 Nos	20 Hact.	6.00	
138				Horticulture Planation at Borphukan Block	4 Nos	4.22 Hact	6.00	
139				Village road developement at Borphukan Block	2 Nos	25 Hact.	6.00	
140				Roadside Planation at Borphukan Block	2 Nos	10 Hact.	5.00	
141				Farm Pond at Gutung	3 Nos	7 Hact	6.00	
142				Channel cutting at Gutung	3 Nos	30 Hact	6.00	
143				Water Conservation Pond at Gutung	2 Nos	5.70 Hact	7.00	
144				Graded Bund at Gutung	2 Nos	20 Hact.	6.00	
145				Horticulture Planation at Gutung	4 Nos	4.22 Hact	6.00	
146				Village road developement at Gutung	2 Nos	25 Hact.	6.00	
147				Roadside Planation at Gutung	2 Nos	10 Hact.	5.00	
148				Farm Pond at Gutung Napam	3 Nos	7 Hact	6.00	
149				Channel cutting at Gutung Napam	3 Nos	30 Hact	6.00	
150				Water Conservation Pond at Gutung Napam	2 Nos	5.70 Hact	7.00	
151				Graded Bund at Gutung Napam	2 Nos	20 Hact.	6.00	
152				Horticulture Planation at Gutung Napam	4 Nos	4.22 Hact	6.00	
153				Village road developement at Gutung Napam	2 Nos	25 Hact.	6.00	
154				Roadside Planation at Gutung Napam	2 Nos	10 Hact.	5.00	
155				Farm Pond at Hah Sora	3 Nos	7 Hact	6.00	
156				Channel cutting at Hah Sora	3 Nos	30 Hact	6.00	
157				Water Conservation Pond at Hah Sora	2 Nos	5.70 Hact	7.00	
158				Graded Bund at Hah Sora	2 Nos	20 Hact.	6.00	

**BLOCK -  
DHEMAJ  
I**

DOLR  
(Soil  
Coservation  
Department)

Watershed



159				Horticulture Planation at Hah Sora	4 Nos	4.22 Hact	6.00	
160				Village road developement at Hah Sora	2 Nos	25 Hact.	6.00	
161				Roadside Planation at Hah Sora	2 Nos	10 Hact.	5.00	
162				Farm Pond at Hahchara	3 Nos	7 Hact	6.00	
163	<b>BLOCK - DHEMAJ I</b>	DOLR (Soil Coservation Department)	Watershed	Channel cutting at Hahchara	3 Nos	30 Hact	6.00	
164				Water Conservation Pond at Hahchara	2 Nos	5.70 Hact	7.00	
165				Graded Bund at Hahchara	2 Nos	20 Hact.	6.00	
166				Horticulture Planation at Hahchara	4 Nos	4.22 Hact	6.00	
167				Village road developement at Hahchara	2 Nos	25 Hact.	6.00	
168				Roadside Planation at Hahchara	2 Nos	10 Hact.	5.00	
169				Farm Pond at Hehchewa	3 Nos	7 Hact	6.00	
170				Channel cutting at Hehchewa	3 Nos	30 Hact	6.00	
171				Water Conservation Pond at Hehchewa	2 Nos	5.70 Hact	7.00	
172				Graded Bund at Hehchewa	2 Nos	20 Hact.	6.00	
173				Horticulture Planation at Hehchewa	4 Nos	4.22 Hact	6.00	
174				Village road developement at Hehchewa	2 Nos	25 Hact.	6.00	
175				Roadside Planation at Hehchewa	2 Nos	10 Hact.	5.00	
176				Farm Pond at Jamuguri	3 Nos	7 Hact	6.00	
177				Channel cutting at Jamuguri	3 Nos	30 Hact	6.00	
178				Water Conservation Pond at Jamuguri	2 Nos	5.70 Hact	7.00	
179				Graded Bund at Jamuguri	2 Nos	20 Hact.	6.00	
180				Horticulture Planation at Jamuguri	4 Nos	4.22 Hact	6.00	
181				Village road developement at Jamuguri	2 Nos	25 Hact.	6.00	
182				Roadside Planation at Jamuguri	2 Nos	10 Hact.	5.00	
183				Farm Pond at Jamuguri Gohain Pam	3 Nos	7 Hact	6.00	
184				Channel cutting at Jamuguri Gohain Pam	3 Nos	30 Hact	6.00	
185				Water Conservation Pond at Jamuguri Gohain Pam	2 Nos	5.70 Hact	7.00	
186				Graded Bund at Jamuguri Gohain Pam	2 Nos	20 Hact.	6.00	
187				Horticulture Planation at Jamuguri Gohain Pam	4 Nos	4.22 Hact	6.00	
188				Village road developement at Jamuguri Gohain Pam	2 Nos	25 Hact.	6.00	
189				Roadside Planation at Jamuguri Gohain Pam	2 Nos	10 Hact.	5.00	
190				Farm Pond at Juktali	3 Nos	7 Hact	6.00	
191				Channel cutting at Juktali	3 Nos	30 Hact	6.00	
192				Water Conservation Pond at Juktali	2 Nos	5.70 Hact	7.00	
193				Graded Bund at Juktali	2 Nos	20 Hact.	6.00	
194				Horticulture Planation at Juktali	4 Nos	4.22 Hact	6.00	
195				Village road developement at Juktali	2 Nos	25 Hact.	6.00	
196				Roadside Planation at Juktali	2 Nos	10 Hact.	5.00	
197				Farm Pond at Kalpanapur	3 Nos	7 Hact	6.00	
198			Watershed	Channel cutting at Kalpanapur	3 Nos	30 Hact	6.00	



199	<b>BLOCK - DHEMAJ I</b>	DOLR (Soil Coservation Department)	Water Conservation Pond at Kalpanapur	2 Nos	5.70 Hact	7.00	
200			Graded Bund at Kalpanapur	2 Nos	20 Hact.	6.00	
201			Horticulture Planation at Kalpanapur	4 Nos	4.22 Hact	6.00	
202			Village road developement at Kalpanapur	2 Nos	25 Hact.	6.00	
203			Roadside Planation at Kalpanapur	2 Nos	10 Hact.	5.00	
204			Farm Pond at Kani Bil	3 Nos	7 Hact	6.00	
205			Channel cutting at Kani Bil	3 Nos	30 Hact	6.00	
206			Water Conservation Pond at Kani Bil	2 Nos	5.70 Hact	7.00	
207			Graded Bund at Kani Bil	2 Nos	20 Hact.	6.00	
208			Horticulture Planation at Kani Bil	4 Nos	4.22 Hact	6.00	
209			Village road developement at Kani Bil	2 Nos	25 Hact.	6.00	
210			Roadside Planation at Kani Bil	2 Nos	10 Hact.	5.00	
211			Farm Pond at Maridhal Miri	3 Nos	7 Hact	6.00	
212			Channel cutting at Maridhal Miri	3 Nos	30 Hact	6.00	
213			Water Conservation Pond at Maridhal Miri	2 Nos	5.70 Hact	7.00	
214			Graded Bund at Maridhal Miri	2 Nos	20 Hact.	6.00	
215			Horticulture Planation at Maridhal Miri	4 Nos	4.22 Hact	6.00	
216			Village road developement at Maridhal Miri	2 Nos	25 Hact.	6.00	
217			Roadside Planation at Maridhal Miri	2 Nos	10 Hact.	5.00	
218			Farm Pond at Maz Gaon	3 Nos	7 Hact	6.00	
219			Channel cutting at Maz Gaon	3 Nos	30 Hact	6.00	
220			Water Conservation Pond at Maz Gaon	2 Nos	5.70 Hact	7.00	
221			Graded Bund at Maz Gaon	2 Nos	20 Hact.	6.00	
222			Horticulture Planation at Maz Gaon	4 Nos	4.22 Hact	6.00	
223			Village road developement at Maz Gaon	2 Nos	25 Hact.	6.00	
224			RCC Check Dam & Guide Bundh at Maz Gaon	2 Nos	5.70 Hact.	30.00	
225			Roadside Planation at Maz Gaon	2 Nos	10 Hact.	5.00	
226			Boulder Spur and Land Devlopment at Maz Gaon	1 Nos.	20 Hact.	16.00	
227			Boulder Pitching & Earth filling at Maz Gaon	1 Nos.	22 Hact.	15.00	
228			Sum Planation at Maz Gaon	5 Nos	5 Hact.	5.00	
229			Farm Pond at Moridhal Ghat	3 Nos	7 Hact	6.00	
230			Channel cutting at Moridhal Ghat	3 Nos	30 Hact	6.00	
231			Water Conservation Pond at Moridhal Ghat	2 Nos	5.70 Hact	7.00	
232			Graded Bund at Moridhal Ghat	2 Nos	20 Hact.	6.00	
233		DOLR (Soil	Watershed Horticulture Planation at Moridhal Ghat	4 Nos	4.22 Hact	6.00	
234			Village road developement at Moridhal Ghat	2 Nos	25 Hact.	6.00	



235	BLOCK - DHEMAJ I	Coservation Department)	RCC Check Dam & Guide Bundh at Moridhal Ghat	2 Nos	5.70 Hact.	30.00
236			Roadside Planation at Moridhal Ghat	2 Nos	10 Hact.	5.00
237			Boulder Spur and Land Devlopment at Moridhal Ghat	1 Nos.	20 Hact.	16.00
238			Boulder Pitching & Earth filling at Moridhal Ghat	1 Nos.	22 Hact.	15.00
239			Sum Planation at Moridhal Ghat	5 Nos	5 Hact.	5.00
240			Farm Pond at Naharani	3 Nos	7 Hact	6.00
241			Channel cutting at Naharani	3 Nos	30 Hact	6.00
242			Water Conservation Pond at Naharani	2 Nos	5.70 Hact	7.00
243			Graded Bund at Naharani	2 Nos	20 Hact.	6.00
244			Horticulture Planation at Naharani	4 Nos	4.22 Hact	6.00
245			Village road devlopement at Naharani	2 Nos	25 Hact.	6.00
246			RCC Check Dam & Guide Bundh at Naharani	2 Nos	5.70 Hact.	30.00
247			Roadside Planation at Naharani	2 Nos	10 Hact.	5.00
248			Boulder Spur and Land Devlopment at Naharani	1 Nos.	20 Hact.	16.00
249			Boulder Pitching & Earth filling at Naharani	1 Nos.	22 Hact.	15.00
250			Sum Planation at Naharani	5 Nos	5 Hact.	5.00
251			Farm Pond at No. 1 Kathalguri	3 Nos	7 Hact	6.00
252			Channel cutting at No. 1 Kathalguri	3 Nos	30 Hact	6.00
253			Water Conservation Pond at No. 1 Kathalguri	2 Nos	5.70 Hact	7.00
254			Graded Bund at No. 1 Kathalguri	2 Nos	20 Hact.	6.00
255			Horticulture Planation at No. 1 Kathalguri	4 Nos	4.22 Hact	6.00
256			Village road devlopement at No. 1 Kathalguri	2 Nos	25 Hact.	6.00
257			RCC Check Dam & Guide Bundh at No. 1 Kathalguri	2 Nos	5.70 Hact.	30.00
258			Roadside Planation at No. 1 Kathalguri	2 Nos	10 Hact.	5.00
259			Boulder Spur and Land Devlopment at No. 1 Kathalguri	1 Nos.	20 Hact.	16.00
260			Boulder Pitching & Earth filling at No. 1 Kathalguri	1 Nos.	22 Hact.	15.00
261			Sum Planation at No. 1 Kathalguri	5 Nos	5 Hact.	5.00
262			Farm Pond at No. 1 Khajua	3 Nos	7 Hact	6.00
263			Channel cutting at No. 1 Khajua	3 Nos	30 Hact	6.00
264			Water Conservation Pond at No. 1 Khajua	2 Nos	5.70 Hact	7.00
265			Graded Bund at No. 1 Khajua	2 Nos	20 Hact.	6.00
266			Horticulture Planation at No. 1 Khajua	4 Nos	4.22 Hact	6.00
267			Village road devlopement at No. 1 Khajua	2 Nos	25 Hact.	6.00



268	BLOCK - DHEMAJ I	DOLR (Soil Coservation Department)	Watershed	RCC Check Dam & Guide Bundh at No. 1 Khajua	2 Nos	5.70 Hact.	30.00
269				Roadside Planation at No. 1 Khajua	2 Nos	10 Hact.	5.00
270				Boulder Spur and Land Devlopment at No. 1 Khajua	1 Nos.	20 Hact.	16.00
271				Boulder Pitching & Earth filling at No. 1 Khajua	1 Nos.	22 Hact.	15.00
272				Sum Planation at No. 1 Khajua	5 Nos	5 Hact.	5.00
273				Farm Pond at No. 2 Bali gaon	3 Nos	7 Hact	6.00
274				Channel cutting at No. 2 Bali gaon	3 Nos	30 Hact	6.00
275				Water Conservation Pond at No. 2 Bali gaon	2 Nos	5.70 Hact	7.00
276				Graded Bund at No. 2 Bali gaon	2 Nos	20 Hact.	6.00
277				Horticulture Planation at No. 2 Bali gaon	4 Nos	4.22 Hact	6.00
278				Village road devlopement at No. 2 Bali gaon	2 Nos	25 Hact.	6.00
279				RCC Check Dam & Guide Bundh at No. 2 Bali gaon	2 Nos	5.70 Hact.	30.00
280				Roadside Planation at No. 2 Bali gaon	2 Nos	10 Hact.	5.00
281				Boulder Spur and Land Devlopment at No. 2 Bali gaon	1 Nos.	20 Hact.	16.00
282				Boulder Pitching & Earth filling at No. 2 Bali gaon	1 Nos.	22 Hact.	15.00
283				Sum Planation at No. 2 Bali gaon	5 Nos	5 Hact.	5.00
284				Farm Pond at No. 2 Khajua	3 Nos	7 Hact	6.00
285				Channel cutting at No. 2 Khajua	3 Nos	30 Hact	6.00
286				Water Conservation Pond at No. 2 Khajua	2 Nos	5.70 Hact	7.00
287				Graded Bund at No. 2 Khajua	2 Nos	20 Hact.	6.00
288				Horticulture Planation at No. 2 Khajua	4 Nos	4.22 Hact	6.00
289				Village road devlopement at No. 2 Khajua	2 Nos	25 Hact.	6.00
290				RCC Check Dam & Guide Bundh at No. 2 Khajua	2 Nos	5.70 Hact.	30.00
291				Roadside Planation at No. 2 Khajua	2 Nos	10 Hact.	5.00
292				Boulder Spur and Land Devlopment at No. 2 Khajua	1 Nos.	20 Hact.	16.00
293				Boulder Pitching & Earth filling at No. 2 Khajua	1 Nos.	22 Hact.	15.00
294				Sum Planation at No. 2 Khajua	5 Nos	5 Hact.	5.00
295				Farm Pond at No. 3 Gohain Pam Gaon	3 Nos	7 Hact	6.00
296				Channel cutting at No. 3 Gohain Pam Gaon	3 Nos	30 Hact	6.00
297				Water Conservation Pond at No. 3 Gohain Pam Gaon	2 Nos	5.70 Hact	7.00
298				Graded Bund at No. 3 Gohain Pam Gaon	2 Nos	20 Hact.	6.00
299				Horticulture Planation at No. 3 Gohain Pam Gaon	4 Nos	4.22 Hact	6.00
300				Village road devlopement at No. 3 Gohain Pam Gaon	2 Nos	25 Hact.	6.00



301	BLOCK - DHEMAJ I	DOLR (Soil Coservation Department)	Watershed	RCC Check Dam & Guide Bundh at No. 3 Gohain Pam Gaon	2 Nos	5.70 Hact.	30.00	
302				Roadside Planation at No. 3 Gohain Pam Gaon	2 Nos	10 Hact.	5.00	
303				Boulder Spur and Land Devlopment at No. 3 Gohain Pam Gaon	1 Nos.	20 Hact.	16.00	
304				Boulder Pitching & Earth filling at No. 3 Gohain Pam Gaon	1 Nos.	22 Hact.	15.00	
305				Sum Planation at No. 3 Gohain Pam Gaon	5 Nos	5 Hact.	5.00	
306				Farm Pond at No. 4 Gohain Pam Gaon	3 Nos	7 Hact	6.00	
307				Channel cutting at No. 4 Gohain Pam Gaon	3 Nos	30 Hact	6.00	
308				Water Conservation Pond at No. 4 Gohain Pam Gaon	2 Nos	5.70 Hact	7.00	
309				Graded Bund at No. 4 Gohain Pam Gaon	2 Nos	20 Hact.	6.00	
310				Horticulture Planation at No. 4 Gohain Pam Gaon	4 Nos	4.22 Hact	6.00	
311				Village road devlopement at No. 4 Gohain Pam Gaon	2 Nos	25 Hact.	6.00	
312				RCC Check Dam & Guide Bundh at No. 4 Gohain Pam Gaon	2 Nos	5.70 Hact.	30.00	
313				Roadside Planation at No. 4 Gohain Pam Gaon	2 Nos	10 Hact.	5.00	
314				Boulder Spur and Land Devlopment at No. 4 Gohain Pam Gaon	1 Nos.	20 Hact.	16.00	
315				Boulder Pitching & Earth filling at No. 4 Gohain Pam Gaon	1 Nos.	22 Hact.	15.00	
316				Sum Planation at No. 4 Gohain Pam Gaon	5 Nos	5 Hact.	5.00	
317				Farm Pond at Pera Bhari	3 Nos	7 Hact	6.00	
318				Channel cutting at Pera Bhari	3 Nos	30 Hact	6.00	
319				Water Conservation Pond at Pera Bhari	2 Nos	5.70 Hact	7.00	
320				Graded Bund at Pera Bhari	2 Nos	20 Hact.	6.00	
321				Horticulture Planation at Pera Bhari	4 Nos	4.22 Hact	6.00	
322				Village road devlopement at Pera Bhari	2 Nos	25 Hact.	6.00	
323				RCC Check Dam & Guide Bundh at Pera Bhari	2 Nos	5.70 Hact.	30.00	
324				Roadside Planation at Pera Bhari	2 Nos	10 Hact.	5.00	
325				Boulder Spur and Land Devlopment at Pera Bhari	1 Nos.	20 Hact.	16.00	
326				Boulder Pitching & Earth filling at Pera Bhari	1 Nos.	22 Hact.	15.00	
327				Sum Planation at Pera Bhari	5 Nos	5 Hact.	5.00	
328				Farm Pond at Ranpuria	3 Nos	7 Hact	6.00	
329				Channel cutting at Ranpuria	3 Nos	30 Hact	6.00	
330				Water Conservation Pond at Ranpuria	2 Nos	5.70 Hact	7.00	
331				Graded Bund at Ranpuria	2 Nos	20 Hact.	6.00	
332				Horticulture Planation at Ranpuria	4 Nos	4.22 Hact	6.00	
333				Village road devlopement at Ranpuria	2 Nos	25 Hact.	6.00	



334	BLOCK - DHEMAJ I	DOLR (Soil Coservation Department)	Watershed	RCC Check Dam & Guide Bundh at Ranpuria	2 Nos	5.70 Hact.	30.00	
335				Roadside Planation at Ranpuria	2 Nos	10 Hact.	5.00	
336				Boulder Spur and Land Devlopment at Ranpuria	1 Nos.	20 Hact.	16.00	
337				Boulder Pitching & Earth filling at Ranpuria	1 Nos.	22 Hact.	15.00	
338				Sum Planation at Ranpuria	5 Nos	5 Hact.	5.00	
339				Farm Pond at Baithok	3 Nos	7 Hact	6.00	
340				Channel cutting at Baithok	3 Nos	30 Hact	6.00	
341				Water Conservation Pond at Baithok	2 Nos	5.70 Hact	7.00	
342				Graded Bund at Baithok	2 Nos	20 Hact.	6.00	
343				Horticulture Planation at Baithok	4 Nos	4.22 Hact	6.00	
344				Village road devlopement at Baithok	2 Nos	25 Hact.	6.00	
345				RCC Check Dam & Guide Bundh at Baithok	2 Nos	5.70 Hact.	30.00	
346				Roadside Planation at Baithok	2 Nos	10 Hact.	5.00	
347				Boulder Spur and Land Devlopment at Baithok	1 Nos.	20 Hact.	16.00	
348				Boulder Pitching & Earth filling at Baithok	1 Nos.	22 Hact.	15.00	
349				Sum Planation at Baithok	5 Nos	5 Hact.	5.00	
350				Farm Pond at Balijan	3 Nos	7 Hact	6.00	
351				Channel cutting at Balijan	3 Nos	30 Hact	6.00	
352				Water Conservation Pond at Balijan	2 Nos	5.70 Hact	7.00	
353				Graded Bund at Balijan	2 Nos	20 Hact.	6.00	
354				Horticulture Planation at Balijan	4 Nos	4.22 Hact	6.00	
355				Village road devlopement at Balijan	2 Nos	25 Hact.	6.00	
356				RCC Check Dam & Guide Bundh at Balijan	2 Nos	5.70 Hact.	30.00	
357				Roadside Planation at Balijan	2 Nos	10 Hact.	5.00	
358				Boulder Spur and Land Devlopment at Balijan	1 Nos.	20 Hact.	16.00	
359				Boulder Pitching & Earth filling at Balijan	1 Nos.	22 Hact.	15.00	
360				Sum Planation at Balijan	5 Nos	5 Hact.	5.00	
361				Farm Pond at Chakala Doloni	3 Nos	7 Hact	6.00	
362				Channel cutting at Chakala Doloni	3 Nos	30 Hact	6.00	
363				Water Conservation Pond at Chakala Doloni	2 Nos	5.70 Hact	7.00	
364				Graded Bund at Chakala Doloni	2 Nos	20 Hact.	6.00	
365				Horticulture Planation at Chakala Doloni	4 Nos	4.22 Hact	6.00	
366				Village road devlopement at Chakala Doloni	2 Nos	25 Hact.	6.00	



367				RCC Check Dam & Guide Bundh at Chakala Doloni	2 Nos	5.70 Hact.	30.00	
368				Roadside Planation at Chakala Doloni	2 Nos	10 Hact.	5.00	
369				Boulder Spur and Land Devlopment at Chakala Doloni	1 Nos.	20 Hact.	16.00	
370				Boulder Pitching & Earth filling at Chakala Doloni	1 Nos.	22 Hact.	15.00	
371				Sum Planation at Chakala Doloni	5 Nos	5 Hact.	5.00	
372				Farm Pond at Chechela	3 Nos	7 Hact	6.00	
373				Channel cutting at Chechela	3 Nos	30 Hact	6.00	
374				Water Conservation Pond at Chechela	2 Nos	5.70 Hact	7.00	
375				Graded Bund at Chechela	2 Nos	20 Hact.	6.00	
376				Horticulture Planation at Chechela	4 Nos	4.22 Hact	6.00	
377				Village road devlopement at Chechela	2 Nos	25 Hact.	6.00	
378				RCC Check Dam & Guide Bundh at Chechela	2 Nos	5.70 Hact.	30.00	
379				Roadside Planation at Chechela	2 Nos	10 Hact.	5.00	
380				Boulder Spur and Land Devlopment at Chechela	1 Nos.	20 Hact.	16.00	
381				Boulder Pitching & Earth filling at Chechela	1 Nos.	22 Hact.	15.00	
382				Sum Planation at Chechela	5 Nos	5 Hact.	5.00	
383				Farm Pond at Garubandha Block	3 Nos	7 Hact	6.00	
384				Channel cutting at Garubandha Block	3 Nos	30 Hact	6.00	
385				Water Conservation Pond at Garubandha Block	2 Nos	5.70 Hact	7.00	
386				Graded Bund at Garubandha Block	2 Nos	20 Hact.	6.00	
387				Horticulture Planation at Garubandha Block	4 Nos	4.22 Hact	6.00	
388				Village road devlopement at Garubandha Block	2 Nos	25 Hact.	6.00	
389				RCC Check Dam & Guide Bundh at Garubandha Block	2 Nos	5.70 Hact.	30.00	
390				Roadside Planation at Garubandha Block	2 Nos	10 Hact.	5.00	
391				Boulder Spur and Land Devlopment at Garubandha Block	1 Nos.	20 Hact.	16.00	
392				Boulder Pitching & Earth filling at Garubandha Block	1 Nos.	22 Hact.	15.00	
393				Sum Planation at Garubandha Block	5 Nos	5 Hact.	5.00	
394				Farm Pond at Garubandha Pathar	3 Nos	7 Hact	6.00	
395				Channel cutting at Garubandha Pathar	3 Nos	30 Hact	6.00	
396				Water Conservation Pond at Garubandha Pathar	2 Nos	5.70 Hact	7.00	
397				Graded Bund at Garubandha Pathar	2 Nos	20 Hact.	6.00	
398				Horticulture Planation at Garubandha Pathar	4 Nos	4.22 Hact	6.00	
399				Village road devlopement at Garubandha Pathar	2 Nos	25 Hact.	6.00	



400				RCC Check Dam & Guide Bundh at Garubandha Pathar	2 Nos	5.70 Hact.	30.00	
401				Roadside Planation at Garubandha Pathar	2 Nos	10 Hact.	5.00	
402				Boulder Spur and Land Devlopment at Garubandha Pathar	1 Nos.	20 Hact.	16.00	
403				Boulder Pitching & Earth filling at Garubandha Pathar	1 Nos.	22 Hact.	15.00	
404				Sum Planation at Garubandha Pathar	5 Nos	5 Hact.	5.00	
405				Farm Pond at Ghuguha Chapori	3 Nos	7 Hact	6.00	
406				Channel cutting at Ghuguha Chapori	3 Nos	30 Hact	6.00	
407				Water Conservation Pond at Ghuguha Chapori	2 Nos	5.70 Hact	7.00	
408	<b>BLOCK - DHEMAJ I</b>	DOLR (Soil Coservation Department)	Watershed	Graded Bund at Ghuguha Chapori	2 Nos	20 Hact.	6.00	
409				Horticulture Planation at Ghuguha Chapori	4 Nos	4.22 Hact	6.00	
410				Village road devlopement at Ghuguha Chapori	2 Nos	25 Hact.	6.00	
411				RCC Check Dam & Guide Bundh at Ghuguha Chapori	2 Nos	5.70 Hact.	30.00	
412				Roadside Planation at Ghuguha Chapori	2 Nos	10 Hact.	5.00	
413				Boulder Spur and Land Devlopment at Ghuguha Chapori	1 Nos.	20 Hact.	16.00	
414				Boulder Pitching & Earth filling at Ghuguha Chapori	1 Nos.	22 Hact.	15.00	
415				Sum Planation at Ghuguha Chapori	5 Nos	5 Hact.	5.00	
416				Farm Pond at Jungle Block	3 Nos	7 Hact	6.00	
417				Channel cutting at Jungle Block	3 Nos	30 Hact	6.00	
418				Water Conservation Pond at Jungle Block	2 Nos	5.70 Hact	7.00	
419				Graded Bund at Jungle Block	2 Nos	20 Hact.	6.00	
420				Horticulture Planation at Jungle Block	4 Nos	4.22 Hact	6.00	
421				Village road devlopement at Jungle Block	2 Nos	25 Hact.	6.00	
422				RCC Check Dam & Guide Bundh at Jungle Block	2 Nos	5.70 Hact.	30.00	
423				Roadside Planation at Jungle Block	2 Nos	10 Hact.	5.00	
424				Boulder Spur and Land Devlopment at Jungle Block	1 Nos.	20 Hact.	16.00	
425				Boulder Pitching & Earth filling at Jungle Block	1 Nos.	22 Hact.	15.00	
426				Sum Planation at Jungle Block	5 Nos	5 Hact.	5.00	
427				Farm Pond at Kalakata	3 Nos	7 Hact	6.00	
428				Channel cutting at Kalakata	3 Nos	30 Hact	6.00	
429				Water Conservation Pond at Kalakata	2 Nos	5.70 Hact	7.00	
430				Graded Bund at Kalakata	2 Nos	20 Hact.	6.00	
431				Horticulture Planation at Kalakata	4 Nos	4.22 Hact	6.00	
432				Village road devlopement at Kalakata	2 Nos	25 Hact.	6.00	



433				RCC Check Dam & Guide Bundh at Kalakata	2 Nos	5.70 Hact.	30.00	
434				Roadside Planation at Kalakata	2 Nos	10 Hact.	5.00	
435				Boulder Spur and Land Devlopment at Kalakata	1 Nos.	20 Hact.	16.00	
436				Boulder Pitching & Earth filling at Kalakata	1 Nos.	22 Hact.	15.00	
437				Sum Planation at Kalakata	5 Nos	5 Hact.	5.00	
438				Farm Pond at Kechukhana N.C.	3 Nos	7 Hact	6.00	
439				Channel cutting at Kechukhana N.C.	3 Nos	30 Hact	6.00	
440				Water Conservation Pond at Kechukhana N.C.	2 Nos	5.70 Hact	7.00	
441				Graded Bund at Kechukhana N.C.	2 Nos	20 Hact.	6.00	
442				Horticulture Planation at Kechukhana N.C.	4 Nos	4.22 Hact	6.00	
443				Village road devlopement at Kechukhana N.C.	2 Nos	25 Hact.	6.00	
444				Roadside Planation at Kechukhana N.C.	2 Nos	10 Hact.	5.00	
445				Farm Pond at Laomuri	3 Nos	7 Hact	6.00	
446				Channel cutting at Laomuri	3 Nos	30 Hact	6.00	
447				Water Conservation Pond at Laomuri	2 Nos	5.70 Hact	7.00	
448				Graded Bund at Laomuri	2 Nos	20 Hact.	6.00	
449				Horticulture Planation at Laomuri	4 Nos	4.22 Hact	6.00	
450				Village road devlopement at Laomuri	2 Nos	25 Hact.	6.00	
451				Roadside Planation at Laomuri	2 Nos	10 Hact.	5.00	
452				Boulder Pitching & Earth filling at Laomuri	1 Nos.	22 Hact.	30.00	
453				Farm Pond at Narua Than N.C.	3 Nos	7 Hact	6.00	
454				Channel cutting at Narua Than N.C.	3 Nos	30 Hact	6.00	
455				Water Conservation Pond at Narua Than N.C.	2 Nos	5.70 Hact	7.00	
456				Graded Bund at Narua Than N.C.	2 Nos	20 Hact.	6.00	
457				Horticulture Planation at Narua Than N.C.	4 Nos	4.22 Hact	6.00	
458				Village road devlopement at Narua Than N.C.	2 Nos	25 Hact.	6.00	
459				Roadside Planation at Narua Than N.C.	2 Nos	10 Hact.	5.00	
460				Farm Pond at Naruathan	3 Nos	7 Hact	6.00	
461				Channel cutting at Naruathan	3 Nos	30 Hact	6.00	
462				Water Conservation Pond at Naruathan	2 Nos	5.70 Hact	7.00	
463				Graded Bund at Naruathan	2 Nos	20 Hact.	6.00	
464				Horticulture Planation at Naruathan	4 Nos	4.22 Hact	6.00	
465				Village road devlopement at Naruathan	2 Nos	25 Hact.	6.00	
466				Roadside Planation at Naruathan	2 Nos	10 Hact.	5.00	
467				Farm Pond at Nepali Khuti N.C.	3 Nos	7 Hact	6.00	
468				Channel cutting at Nepali Khuti N.C.	3 Nos	30 Hact	6.00	
469				Water Conservation Pond at Nepali Khuti N.C.	2 Nos	5.70 Hact	7.00	
470				Graded Bund at Nepali Khuti N.C.	2 Nos	20 Hact.	6.00	

**BLOCK -  
DHEMAJ  
I**

**DOLR  
(Soil  
Coservation  
Department)**

**Watershed**



471				Horticulture Planation at Nepali Khuti N.C.	4 Nos	4.22 Hact	6.00	
472				Village road developement at Nepali Khuti N.C.	2 Nos	25 Hact.	6.00	
473				Roadside Planation at Nepali Khuti N.C.	2 Nos	10 Hact.	5.00	
474				Farm Pond at No. 1 Kechukhana	3 Nos	7 Hact	6.00	
475				Channel cutting at No. 1 Kechukhana	3 Nos	30 Hact	6.00	
476				Water Conservation Pond at No. 1 Kechukhana	2 Nos	5.70 Hact	7.00	
477				Graded Bund at No. 1 Kechukhana	2 Nos	20 Hact.	6.00	
478				Horticulture Planation at No. 1 Kechukhana	4 Nos	4.22 Hact	6.00	
479				Village road developement at No. 1 Kechukhana	2 Nos	25 Hact.	6.00	
480				Roadside Planation at No. 1 Kechukhana	2 Nos	10 Hact.	5.00	
481				Boulder Pitching & Earth filling at No. 1 Kechukhana	1 Nos.	22 Hact.	30.00	
482				Farm Pond at No. 2 Chakala Doloni	3 Nos	7 Hact	6.00	
483				Channel cutting at No. 2 Chakala Doloni	3 Nos	30 Hact	6.00	
484				Water Conservation Pond at No. 2 Chakala Doloni	2 Nos	5.70 Hact	7.00	
485				Graded Bund at No. 2 Chakala Doloni	2 Nos	20 Hact.	6.00	
486				Horticulture Planation at No. 2 Chakala Doloni	4 Nos	4.22 Hact	6.00	
487				Village road developement at No. 2 Chakala Doloni	2 Nos	25 Hact.	6.00	
488				Roadside Planation at No. 2 Chakala Doloni	2 Nos	10 Hact.	5.00	
489				Farm Pond at No. 2 Powa Saikia	3 Nos	7 Hact	6.00	
490				Channel cutting at No. 2 Powa Saikia	3 Nos	30 Hact	6.00	
491				Water Conservation Pond at No. 2 Powa Saikia	2 Nos	5.70 Hact	7.00	
492				Graded Bund at No. 2 Powa Saikia	2 Nos	20 Hact.	6.00	
493				Horticulture Planation at No. 2 Powa Saikia	4 Nos	4.22 Hact	6.00	
494				Village road developement at No. 2 Powa Saikia	2 Nos	25 Hact.	6.00	
495				Roadside Planation at No. 2 Powa Saikia	2 Nos	10 Hact.	5.00	
496				Farm Pond at Powa Saikia	3 Nos	7 Hact	6.00	
497				Channel cutting at Powa Saikia	3 Nos	30 Hact	6.00	
498				Water Conservation Pond at Powa Saikia	2 Nos	5.70 Hact	7.00	
499				Graded Bund at Powa Saikia	2 Nos	20 Hact.	6.00	
500				Horticulture Planation at Powa Saikia	4 Nos	4.22 Hact	6.00	
501				Village road developement at Powa Saikia	2 Nos	25 Hact.	6.00	
502				Roadside Planation at Powa Saikia	2 Nos	10 Hact.	5.00	
503				Farm Pond at Ratuwa	3 Nos	7 Hact	6.00	
504				Channel cutting at Ratuwa	3 Nos	30 Hact	6.00	
505				Water Conservation Pond at Ratuwa	2 Nos	5.70 Hact	7.00	
506				Graded Bund at Ratuwa	2 Nos	20 Hact.	6.00	
507				Horticulture Planation at Ratuwa	4 Nos	4.22 Hact	6.00	
508				Village road developement at Ratuwa	2 Nos	25 Hact.	6.00	
509				Roadside Planation at Ratuwa	2 Nos	10 Hact.	5.00	

**BLOCK -  
DHEMAJ  
I**

**DOLR  
(Soil  
Coservation  
Department)**

**Watershed**



510				Boulder Pitching & Earth filling at Ratuwa	1 Nos.	22 Hact.	30.00	
511				Farm Pond at 3 No. Dasgaon	3 Nos	7 Hact	6.00	
512				Channel cutting at 3 No. Dasgaon	3 Nos	30 Hact	6.00	
513	<b>BLOCK - DHEMAJ I</b>	DOLR (Soil Coservation Department)	Watershed	Water Conservation Pond at 3 No. Dasgaon	2 Nos	5.70 Hact	7.00	
514				Graded Bund at 3 No. Dasgaon	2 Nos	20 Hact.	6.00	
515				Horticulture Planation at 3 No. Dasgaon	4 Nos	4.22 Hact	6.00	
516				Village road developement at 3 No. Dasgaon	2 Nos	25 Hact.	6.00	
517				Roadside Planation at 3 No. Dasgaon	2 Nos	10 Hact.	5.00	
518				Farm Pond at Adikalia Majgaon	3 Nos	7 Hact	6.00	
519				Channel cutting at Adikalia Majgaon	3 Nos	30 Hact	6.00	
520				Water Conservation Pond at Adikalia Majgaon	2 Nos	5.70 Hact	7.00	
521				Graded Bund at Adikalia Majgaon	2 Nos	20 Hact.	6.00	
522				Horticulture Planation at Adikalia Majgaon	4 Nos	4.22 Hact	6.00	
523				Village road developement at Adikalia Majgaon	2 Nos	25 Hact.	6.00	
524				Roadside Planation at Adikalia Majgaon	2 Nos	10 Hact.	5.00	
525				Farm Pond at Amguri Jamuguri	3 Nos	7 Hact	6.00	
526				Channel cutting at Amguri Jamuguri	3 Nos	30 Hact	6.00	
527				Water Conservation Pond at Amguri Jamuguri	2 Nos	5.70 Hact	7.00	
528				Graded Bund at Amguri Jamuguri	2 Nos	20 Hact.	6.00	
529				Horticulture Planation at Amguri Jamuguri	4 Nos	4.22 Hact	6.00	
530				Village road developement at Amguri Jamuguri	2 Nos	25 Hact.	6.00	
531				Roadside Planation at Amguri Jamuguri	2 Nos	10 Hact.	5.00	
532				Farm Pond at Balisori	3 Nos	7 Hact	6.00	
533				Channel cutting at Balisori	3 Nos	30 Hact	6.00	
534				Water Conservation Pond at Balisori	2 Nos	5.70 Hact	7.00	
535				Graded Bund at Balisori	2 Nos	20 Hact.	6.00	
536				Horticulture Planation at Balisori	4 Nos	4.22 Hact	6.00	
537				Village road developement at Balisori	2 Nos	25 Hact.	6.00	
538				Roadside Planation at Balisori	2 Nos	10 Hact.	5.00	
539				Farm Pond at Jamguri Lakhpathar	3 Nos	7 Hact	6.00	
540				Channel cutting at Jamguri Lakhpathar	3 Nos	30 Hact	6.00	
541				Water Conservation Pond at Jamguri Lakhpathar	2 Nos	5.70 Hact	7.00	
542				Graded Bund at Jamguri Lakhpathar	2 Nos	20 Hact.	6.00	
543				Horticulture Planation at Jamguri Lakhpathar	4 Nos	4.22 Hact	6.00	
544				Village road developement at Jamguri Lakhpathar	2 Nos	25 Hact.	6.00	
545				Roadside Planation at Jamguri Lakhpathar	2 Nos	10 Hact.	5.00	
546				Farm Pond at Jhuri	3 Nos	7 Hact	6.00	
547				Channel cutting at Jhuri	3 Nos	30 Hact	6.00	
548		DOLR (Soil	Watershed	Water Conservation Pond at Jhuri	2 Nos	5.70 Hact	7.00	
549				Graded Bund at Jhuri	2 Nos	20 Hact.	6.00	



550	<b>BLOCK - DHEMAJ I</b>	Coservation Department)		Horticulture Planation at Jhuri	4 Nos	4.22 Hact	6.00	
551				Village road developement at Jhuri	2 Nos	25 Hact.	6.00	
552				Roadside Planation at Jhuri	2 Nos	10 Hact.	5.00	
553				Farm Pond at Kanku Adi	3 Nos	7 Hact	6.00	
554				Channel cutting at Kanku Adi	3 Nos	30 Hact	6.00	
555				Water Conservation Pond at Kanku Adi	2 Nos	5.70 Hact	7.00	
556				Graded Bund at Kanku Adi	2 Nos	20 Hact.	6.00	
557				Horticulture Planation at Kanku Adi	4 Nos	4.22 Hact	6.00	
558				Village road developement at Kanku Adi	2 Nos	25 Hact.	6.00	
559				Roadside Planation at Kanku Adi	2 Nos	10 Hact.	5.00	
560				Farm Pond at Kanku Balama	3 Nos	7 Hact	6.00	
561				Channel cutting at Kanku Balama	3 Nos	30 Hact	6.00	
562				Water Conservation Pond at Kanku Balama	2 Nos	5.70 Hact	7.00	
563				Graded Bund at Kanku Balama	2 Nos	20 Hact.	6.00	
564				Horticulture Planation at Kanku Balama	4 Nos	4.22 Hact	6.00	
565				Village road developement at Kanku Balama	2 Nos	25 Hact.	6.00	
566				Roadside Planation at Kanku Balama	2 Nos	10 Hact.	5.00	
567				Farm Pond at Khuti Nepali Gaon	3 Nos	7 Hact	6.00	
568				Channel cutting at Khuti Nepali Gaon	3 Nos	30 Hact	6.00	
569				Water Conservation Pond at Khuti Nepali Gaon	2 Nos	5.70 Hact	7.00	
570				Graded Bund at Khuti Nepali Gaon	2 Nos	20 Hact.	6.00	
571				Horticulture Planation at Khuti Nepali Gaon	4 Nos	4.22 Hact	6.00	
572				Village road developement at Khuti Nepali Gaon	2 Nos	25 Hact.	6.00	
573				Roadside Planation at Khuti Nepali Gaon	2 Nos	10 Hact.	5.00	
574				Farm Pond at Laipulia Missing	3 Nos	7 Hact	6.00	
575				Channel cutting at Laipulia Missing	3 Nos	30 Hact	6.00	
576				Water Conservation Pond at Laipulia Missing	2 Nos	5.70 Hact	7.00	
577				Graded Bund at Laipulia Missing	2 Nos	20 Hact.	6.00	
578				Horticulture Planation at Laipulia Missing	4 Nos	4.22 Hact	6.00	
579				Village road developement at Laipulia Missing	2 Nos	25 Hact.	6.00	
580				Roadside Planation at Laipulia Missing	2 Nos	10 Hact.	5.00	
581				Farm Pond at Lakhimijan	3 Nos	7 Hact	6.00	
582				Channel cutting at Lakhimijan	3 Nos	30 Hact	6.00	
583	<b>BLOCK - DHEMAJ I</b>	DOLR (Soil Coservation Department)	Watershed	Water Conservation Pond at Lakhimijan	2 Nos	5.70 Hact	7.00	
584				Graded Bund at Lakhimijan	2 Nos	20 Hact.	6.00	
585				Horticulture Planation at Lakhimijan	4 Nos	4.22 Hact	6.00	
586				Village road developement at Lakhimijan	2 Nos	25 Hact.	6.00	
587				Roadside Planation at Lakhimijan	2 Nos	10 Hact.	5.00	
588				Farm Pond at No. 1 Raichapori	3 Nos	7 Hact	6.00	
589				Channel cutting at No. 1 Raichapori	3 Nos	30 Hact	6.00	



590			Water Conservation Pond at No. 1 Raichapori	2 Nos	5.70 Hact	7.00	
591			Graded Bund at No. 1 Raichapori	2 Nos	20 Hact.	6.00	
592			Horticulture Planation at No. 1 Raichapori	4 Nos	4.22 Hact	6.00	
593			Village road devlopement at No. 1 Raichapori	2 Nos	25 Hact.	6.00	
594			Roadside Planation at No. 1 Raichapori	2 Nos	10 Hact.	5.00	
595			Farm Pond at No. 2 Raichapari –I	3 Nos	7 Hact	6.00	
596			Channel cutting at No. 2 Raichapari –I	3 Nos	30 Hact	6.00	
597			Water Conservation Pond at No. 2 Raichapari –I	2 Nos	5.70 Hact	7.00	
598			Graded Bund at No. 2 Raichapari -I	2 Nos	20 Hact.	6.00	
599			Horticulture Planation at No. 2 Raichapari –I	4 Nos	4.22 Hact	6.00	
600			Village road devlopement at No. 2 Raichapari –I	2 Nos	25 Hact.	6.00	
601			Roadside Planation at No. 2 Raichapari –I	2 Nos	10 Hact.	5.00	
602			Farm Pond at No. 2 Raichapori Dolopa	3 Nos	7 Hact	6.00	
603			Channel cutting at No. 2 Raichapori Dolopa	3 Nos	30 Hact	6.00	
604			Water Conservation Pond at No. 2 Raichapori Dolopa	2 Nos	5.70 Hact	7.00	
605			Graded Bund at No. 2 Raichapori Dolopa	2 Nos	20 Hact.	6.00	
606			Horticulture Planation at No. 2 Raichapori Dolopa	4 Nos	4.22 Hact	6.00	
607			Village road devlopement at No. 2 Raichapori Dolopa	2 Nos	25 Hact.	6.00	
608			Roadside Planation at No. 2 Raichapori Dolopa	2 Nos	10 Hact.	5.00	
609			Farm Pond at No. 3 Raichapori-II	3 Nos	7 Hact	6.00	
610			Channel cutting at No. 3 Raichapori-II	3 Nos	30 Hact	6.00	
611			Water Conservation Pond at No. 3 Raichapori-II	2 Nos	5.70 Hact	7.00	
612			Graded Bund at No. 3 Raichapori-II	2 Nos	20 Hact.	6.00	
613			Horticulture Planation at No. 3 Raichapori-II	4 Nos	4.22 Hact	6.00	
614			Village road devlopement at No. 3 Raichapori-II	2 Nos	25 Hact.	6.00	
615			Roadside Planation at No. 3 Raichapori-II	2 Nos	10 Hact.	5.00	
616			Farm Pond at No. 4 Raichapori Dolopa	3 Nos	7 Hact	6.00	
617			Channel cutting at No. 4 Raichapori Dolopa	3 Nos	30 Hact	6.00	
618	BLOCK - DHEMAJ I	DOLR (Soil Coservation Department)	Water Conservation Pond at No. 4 Raichapori Dolopa	2 Nos	5.70 Hact	7.00	
619			Graded Bund at No. 4 Raichapori Dolopa	2 Nos	20 Hact.	6.00	
620			Horticulture Planation at No. 4 Raichapori Dolopa	4 Nos	4.22 Hact	6.00	
621			Village road devlopement at No. 4 Raichapori Dolopa	2 Nos	25 Hact.	6.00	
622			Roadside Planation at No. 4 Raichapori Dolopa	2 Nos	10 Hact.	5.00	
623			Farm Pond at Ranganadi Baligaon	3 Nos	7 Hact	6.00	
624			Channel cutting at Ranganadi Baligaon	3 Nos	30 Hact	6.00	
625			Water Conservation Pond at Ranganadi Baligaon	2 Nos	5.70 Hact	7.00	
626			Graded Bund at Ranganadi Baligaon	2 Nos	20 Hact.	6.00	
627			Horticulture Planation at Ranganadi Baligaon	4 Nos	4.22 Hact	6.00	



628				Village road development at Ranganadi Baligaon	2 Nos	25 Hact.	6.00					
629				Roadside Planation at Ranganadi Baligaon	2 Nos	10 Hact.	5.00					
630				Farm Pond at Ranganadi Bhehjan	3 Nos	7 Hact	6.00					
631				Channel cutting at Ranganadi Bhehjan	3 Nos	30 Hact	6.00					
632				Water Conservation Pond at Ranganadi Bhehjan	2 Nos	5.70 Hact	7.00					
633				Graded Bund at Ranganadi Bhehjan	2 Nos	20 Hact.	6.00					
634				Horticulture Planation at Ranganadi Bhehjan	4 Nos	4.22 Hact	6.00					
635				Village road developement at Ranganadi Bhehjan	2 Nos.	25 Hact.	6.00					
636				Roadside Planation at Ranganadi Bhehjan	2 Nos	10 Hact.	5.00					
637				Farm Pond at Ranganadi Chapori	3 Nos	7 Hact	6.00					
638				Channel cutting at Ranganadi Chapori	3 Nos	30 Hact	6.00					
639				Water Conservation Pond at Ranganadi Chapori	2 Nos	5.70 Hact	7.00					
640				Graded Bund at Ranganadi Chapori	2 Nos	20 Hact.	6.00					
641				Horticulture Planation at Ranganadi Chapori	4 Nos	4.22 Hact	6.00					
642				Village road developement at Ranganadi Chapori	2 Nos	25 Hact.	6.00					
643				Roadside Planation at Ranganadi Chapori	2 Nos	10 Hact.	5.00					
644				Farm Pond at Ranganadi Lachan	3 Nos	7 Hact	6.00					
645				Channel cutting at Ranganadi Lachan	3 Nos	30 Hact	6.00					
646				Water Conservation Pond at Ranganadi Lachan	2 Nos	5.70 Hact	7.00					
647				Graded Bund at Ranganadi Lachan	2 Nos	20 Hact.	6.00					
648				Horticulture Planation at Ranganadi Lachan	4 Nos	4.22 Hact	6.00					
649				Village road developement at Ranganadi Lachan	2 Nos	25 Hact.	6.00					
650				Roadside Planation at Ranganadi Lachan	2 Nos	10 Hact.	5.00					
651				Farm Pond at Ranganadi Lachan Gaon	3 Nos	7 Hact	6.00					
652				Channel cutting at Ranganadi Lachan Gaon	3 Nos	30 Hact	6.00					
653				BLOCK - DHEMAJ I	DOLR (Soil Coservation Department)	Watershed	Water Conservation Pond at Ranganadi Lachan Gaon		2 Nos	5.70 Hact	7.00	
654							Graded Bund at Ranganadi Lachan Gaon		2 Nos	20 Hact.	6.00	
655							Horticulture Planation at Ranganadi Lachan Gaon		4 Nos	4.22 Hact	6.00	
656							Village road developement at Ranganadi Lachan Gaon		2 Nos	25 Hact.	6.00	
657							Roadside Planation at Ranganadi Lachan Gaon		2 Nos	10 Hact.	5.00	
658							Farm Pond at Santipur Bokhi Gaon		3 Nos	7 Hact	6.00	
659							Channel cutting at Santipur Bokhi Gaon		3 Nos	30 Hact	6.00	
660	Water Conservation Pond at Santipur Bokhi Gaon	2 Nos	5.70 Hact				7.00					
661	Graded Bund at Santipur Bokhi Gaon	2 Nos	20 Hact.				6.00					
662	Horticulture Planation at Santipur Bokhi Gaon	4 Nos	4.22 Hact				6.00					
663	Village road developement at Santipur Bokhi Gaon	2 Nos	25 Hact.				6.00					
664	Roadside Planation at Santipur Bokhi Gaon	2 Nos	10 Hact.				5.00					
665	Farm Pond at Santipur Borkhachari Gaon	3 Nos	7 Hact				6.00					
666	Channel cutting at Santipur Borkhachari Gaon	3 Nos	30 Hact				6.00					



667				Water Conservation Pond at Santipur Borkhachari Gaon	2 Nos	5.70 Hact	7.00	
668				Graded Bund at Santipur Borkhachari Gaon	2 Nos	20 Hact.	6.00	
669				Horticulture Planation at Santipur Borkhachari Gaon	4 Nos	4.22 Hact	6.00	
670				Village road developement at Santipur Borkhachari Gaon	2 Nos	25 Hact.	6.00	
671				Roadside Planation at Santipur Borkhachari Gaon	2 Nos	10 Hact.	5.00	
672				Farm Pond at Santipur No. 1	3 Nos	7 Hact	6.00	
673				Channel cutting at Santipur No. 1	3 Nos	30 Hact	6.00	
674				Water Conservation Pond at Santipur No. 1	2 Nos	5.70 Hact	7.00	
675				Graded Bund at Santipur No. 1	2 Nos	20 Hact.	6.00	
676				Horticulture Planation at Santipur No. 1	4 Nos	4.22 Hact	6.00	
677				Village road developement at Santipur No. 1	2 Nos	25 Hact.	6.00	
678				Roadside Planation at Santipur No. 1	2 Nos	10 Hact.	5.00	
679				Farm Pond at Santipur No. 2	3 Nos	7 Hact	6.00	
680				Channel cutting at Santipur No. 2	3 Nos	30 Hact	6.00	
681				Water Conservation Pond at Santipur No. 2	2 Nos	5.70 Hact	7.00	
682				Graded Bund at Santipur No. 2	2 Nos	20 Hact.	6.00	
683				Horticulture Planation at Santipur No. 2	4 Nos	4.22 Hact	6.00	
684				Village road developement at Santipur No. 2	2 Nos	25 Hact.	6.00	
685				Roadside Planation at Santipur No. 2	2 Nos	10 Hact.	5.00	
686	<b>BLOCK - DHEMAJ I</b>	DOLR (Soil Coservation Department)	Watershed	Farm Pond at Santipur No. 3	3 Nos	7 Hact	6.00	
687				Channel cutting at Santipur No. 3	3 Nos	30 Hact	6.00	
688				Water Conservation Pond at Santipur No. 3	2 Nos	5.70 Hact	7.00	
689				Graded Bund at Santipur No. 3	2 Nos	20 Hact.	6.00	
690				Horticulture Planation at Santipur No. 3	4 Nos	4.22 Hact	6.00	
691				Village road developement at Santipur No. 3	2 Nos	25 Hact.	6.00	
692				Roadside Planation at Santipur No. 3	2 Nos	10 Hact.	5.00	
693				Farm Pond at Santipur No. 4	3 Nos	7 Hact	6.00	
694				Channel cutting at Santipur No. 4	3 Nos	30 Hact	6.00	
695				Water Conservation Pond at Santipur No. 4	2 Nos	5.70 Hact	7.00	
696				Graded Bund at Santipur No. 4	2 Nos	20 Hact.	6.00	
697				Horticulture Planation at Santipur No. 4	4 Nos	4.22 Hact	6.00	
698				Village road developement at Santipur No. 4	2 Nos	25 Hact.	6.00	
699				Roadside Planation at Santipur No. 4	2 Nos	10 Hact.	5.00	
700				Farm Pond at Shantipur Barman Gaon	3 Nos	7 Hact	6.00	
701				Channel cutting at Shantipur Barman Gaon	3 Nos	30 Hact	6.00	
702				Water Conservation Pond at Shantipur Barman Gaon	2 Nos	5.70 Hact	7.00	
703				Graded Bund at Shantipur Barman Gaon	2 Nos	20 Hact.	6.00	



704				Horticulture Planation at Shantipur Barman Gaon	4 Nos	4.22 Hact	6.00	
705				Village road developement at Shantipur Barman Gaon	2 Nos	25 Hact.	6.00	
706				Roadside Planation at Shantipur Barman Gaon	2 Nos	10 Hact.	5.00	
707				Farm Pond at Shantipur Borgaon	3 Nos	7 Hact	6.00	
708				Channel cutting at Shantipur Borgaon	3 Nos	30 Hact	6.00	
709				Water Conservation Pond at Shantipur Borgaon	2 Nos	5.70 Hact	7.00	
710				Graded Bund at Shantipur Borgaon	2 Nos	20 Hact.	6.00	
711				Horticulture Planation at Shantipur Borgaon	4 Nos	4.22 Hact	6.00	
712				Village road developement at Shantipur Borgaon	2 Nos	25 Hact.	6.00	
713				Roadside Planation at Shantipur Borgaon	2 Nos	10 Hact.	5.00	
714				Farm Pond at Shantipur Konch Gaon	3 Nos	7 Hact	6.00	
715				Channel cutting at Shantipur Konch Gaon	3 Nos	30 Hact	6.00	
716				Water Conservation Pond at Shantipur Konch Gaon	2 Nos	5.70 Hact	7.00	
717				Graded Bund at Shantipur Konch Gaon	2 Nos	20 Hact.	6.00	
718				Horticulture Planation at Shantipur Konch Gaon	4 Nos	4.22 Hact	6.00	
719				Village road developement at Shantipur Konch Gaon	2 Nos	25 Hact.	6.00	
720				Roadside Planation at Shantipur Konch Gaon	2 Nos	10 Hact.	5.00	
721				Farm Pond at Shantipur Majgaon	3 Nos	7 Hact	6.00	
722				Channel cutting at Shantipur Majgaon	3 Nos	30 Hact	6.00	
723	BLOCK - DHEMAJ I	DOLR (Soil Coservation Department)	Watershed	Water Conservation Pond at Shantipur Majgaon	2 Nos	5.70 Hact	7.00	
724				Graded Bund at Shantipur Majgaon	2 Nos	20 Hact.	6.00	
725				Horticulture Planation at Shantipur Majgaon	4 Nos	4.22 Hact	6.00	
726				Village road developement at Shantipur Majgaon	2 Nos	25 Hact.	6.00	
727				Roadside Planation at Shantipur Majgaon	2 Nos	10 Hact.	5.00	
728				Farm Pond at Shantipur Majkachari	3 Nos	7 Hact	6.00	
729				Channel cutting at Shantipur Majkachari	3 Nos	30 Hact	6.00	
730				Water Conservation Pond at Shantipur Majkachari	2 Nos	5.70 Hact	7.00	
731				Graded Bund at Shantipur Majkachari	2 Nos	20 Hact.	6.00	
732				Horticulture Planation at Shantipur Majkachari	4 Nos	4.22 Hact	6.00	
733				Village road developement at Shantipur Majkachari	2 Nos	25 Hact.	6.00	
734				Roadside Planation at Shantipur Majkachari	2 Nos	10 Hact.	5.00	
735				Farm Pond at Shantipur Nagaon	3 Nos	7 Hact	6.00	
736				Channel cutting at Shantipur Nagaon	3 Nos	30 Hact	6.00	
737				Water Conservation Pond at Shantipur Nagaon	2 Nos	5.70 Hact	7.00	
738				Graded Bund at Shantipur Nagaon	2 Nos	20 Hact.	6.00	
739				Horticulture Planation at Shantipur Nagaon	4 Nos	4.22 Hact	6.00	
740				Village road developement at Shantipur Nagaon	2 Nos	25 Hact.	6.00	
741				Roadside Planation at Shantipur Nagaon	2 Nos	10 Hact.	5.00	
742				Farm Pond at Shantipur Ruhil Gaon	3 Nos	7 Hact	6.00	
743				Channel cutting at Shantipur Ruhil Gaon	3 Nos	30 Hact	6.00	



744			Water Conservation Pond at Shantipur Ruhil Gaon	2 Nos	5.70 Hact	7.00	
745			Graded Bund at Shantipur Ruhil Gaon	2 Nos	20 Hact.	6.00	
746			Horticulture Planation at Shantipur Ruhil Gaon	4 Nos	4.22 Hact	6.00	
747			Village road developement at Shantipur Ruhil Gaon	2 Nos	25 Hact.	6.00	
748			Roadside Planation at Shantipur Ruhil Gaon	2 Nos	10 Hact.	5.00	
749			Farm Pond at Tangana Para Nepali	3 Nos	7 Hact	6.00	
750			Channel cutting at Tangana Para Nepali	3 Nos	30 Hact	6.00	
751			Water Conservation Pond at Tangana Para Nepali	2 Nos	5.70 Hact	7.00	
752			Graded Bund at Tangana Para Nepali	2 Nos	20 Hact.	6.00	
753			Horticulture Planation at Tangana Para Nepali	4 Nos	4.22 Hact	6.00	
754			Village road developement at Tangana Para Nepali	2 Nos	25 Hact.	6.00	
755			Roadside Planation at Tangana Para Nepali	2 Nos	10 Hact.	5.00	
			<b>Total</b>			<b>5442.00</b>	

## Block – Murkongselek

(For the Year 2016-17)

Sl. No.	Name of the Block	Concerned Ministry/ Department	Component	Name of Activity	Name of Village	Total Nos	Command Area/ Irrigation Potential (Ha)	Estimated Cost (Rs. In Lakh.)	Period of Implementation (5/7yrs)
1	2	3	4	5	6	7	8	9	10
1	<b>BLOCK-MURKONGSELEK, DHEMAJI</b>	DoLR/ Soil Conservation	Watershed Dev. Works	Graded Bund	Rayang Santipur	1	32 ha	4.0	
2					Ratkey	1	40 ha	5.0	
3					2 <sup>no</sup> Sirampuria	1	48 ha	6.0	
4				Guide Bund	Kuligaon	1	40 ha	5.00	
5					Krishnapur	1	32 ha	4.00	
6					Rangkop Deori	1	38 ha	5.00	
7				Boulder Spur	Balabari	1	75 ha	10.00	
8					2 <sup>no</sup> Murkongselek	1	36 ha	5.00	
9					Kardongchuk	1	50 ha	8.00	
10				Bamboo Spur	Milanpur	1	42 ha	5.00	
11					Chekai	1	20 ha	3.00	



12				Gully Control	Amritpur	1	45 ha	6.00	
13					Balabari	1	35 ha	5.00	
14					2 no Murkongselek	1	22 ha	4.00	
15					2 no Sirmapuria	1	46 ha	7.00	
16				RCC Water Harvesting Project	Hatijan	1	110 ha	14.00	
17					Ratkey	1	70 ha	9.00	
18					Chandrapur	1	65 ha	9.00	
19				Dig Out Water Harvesting Pond	Jaimaguri	1	115 ha	14.00	
20					Madhyapur	1	60 ha	8.00	
21					Bijaypur	1	70 ha	9.00	
22				Percolation Tank	Milanpur	1	85 ha	11.00	
23					Ratkey	1	80 ha	10.00	
24					Bijaypur	1	78 ha	10.00	
25				De-Siltation Marshy Land	Rayang Santipur	1	22 ha	3.00	
26					Chekai	1	20 ha	3.00	
27					Kardongchuk	1	46 ha	6.00	
	Sub Total					2834	1425 ha	197.00	
28	BLOCK-MURKONGSELEK, DHEMAJI	DoLR/ Soil Conservation	Watershed Dev. Works	Afforestation	Balabari	1	15 ha	2.00	
29					1 no Arimora	1	14 ha	2.00	
30					Amritpur	1	20 ha	3.00	
31				Road Side Plantation	Rayang Santipur	1	8 ha	1.00	
32					2 no Murkongselek	1	7 ha	1.00	
33					Chandrapur	1	8 ha	1.00	
34				Horticulture Plantation	Madhyapur	1	80 ha	10.00	
35				Agro Forestry	Habigaon	1	30 ha	4.00	
36					Kuligaon	1	40 ha	5.00	
37				Avenue Plantation	Krishnapur	1	30 ha	4.00	
38					2 no Sirampuria	1	42 ha	6.00	
39				Tree Plantation	Bijaypur	1	10 ha	1.5	
40				Medical Plantation	Krishnapur	1	9 ha	1.5	
41				Fodder Cultivation	Rangkop Deuri	1	22 ha	3.00	



42				RCC Drop Spillway	Habijan	1	42 ha	6.00	
43					Kuligaon	1	40 ha	6.00	
44					2 no Sirampuria	1	40 ha	6.00	
45				Channel Cutting	Milanpur	1	36 ha	5.00	
46					2 no Jaimaguri	1	20 ha	3.00	
47					Bijaypur	1	38 ha	5.00	
48				Fram Pond	Madhyapur	1	46 ha	6.00	
49				Boulder Spur	Rayang Santipur	1	70 ha	10.00	
50					Chekai	1	40 ha	5.00	
51					Rangkop Deuri	1	68 ha	9.00	
Sub Total						24		106.00	
52	BLOCK- MURKONGSELEK, DHEMAJI	DoLR/ Soil Conservation	Watershed Dev. Works	Agri Bund	No.2 Naharghat	1	36 ha	5.00	
53					Jonekareng	1	38 ha	5.00	
54					Giadhal Galighat	1	36 ha	5.00	
55				Agri Bund (Renovation)	No.2 Rajakhana	1	25 ha	3.50	
56					No.3 Rayang Baliyan	1	22 ha	3.50	
57				Boulder Pitching	Rajakhana Mising	1	80 ha	10.00	
58					No.1 Sonapur	1	70 ha	9.00	
59					Joneborgaon	1	62 ha	9.00	
60				Periphery Bund	Galighat Machkhuwa	1	32 ha	5.00	
61					No.1 Srirampuria	1	30 ha	4.00	
62					Member Chuk	1	45 ha	5.00	
63					Chariabari Kampung	1	30 ha	4.00	
64					Nahar Bandana	1	41 ha	6.00	
65					Siga Naharguli	1	31 ha	4.00	
66					Lamajan Domaruguri	1	39 ha	5.00	
67					No.2 Naharborghat	1	26 ha	4.00	



68					Jiadhal Lakhipathar	1	21 ha	3.00	
69				Gully Control	No.2 Milanpur	1	52 ha	8.00	
70					Ladanguri	1	53 ha	8.00	
71					Joneborgaon	1	47 ha	6.00	
72					Boulder Check Dam	Siga Naharguli	1	30 ha	4.00
73				Nahar Detak		1	44 ha	6.00	
74				Gali Borbali		1	41 ha	6.00	
75				Box Culvert	Nahar Bijuli	1	190 ha	23.00	
76				Farm Pond	Nahar Bandana	1	48 ha	6.00	
77					Joneborgaon	1	45 ha	6.00	
78				Community Pond	Nahar Gegera	1	40 ha	5.00	
79					Nahar Bijuli	1	45 ha	6.00	
	Sub Total					28	1299 ha	780.00	
80	BLOCK-MURKONGSELEK, DHEMAJI	DoLR/ Soil Conservation	Watershed Dev. Works	Marshy Land	Charaibari Kampung	1	45 ha	6.00	
81					No.2 Galighat	1	41 ha	5.00	
82					No.2 Amarpur	1	40 ha	5.00	
83				Earthen Channel	Gali Pathar Chandrapur	1	12 ha	2.00	
84				Drainage Channel	Nahar Gegera	1	41 ha	6.00	
85					Nahar Bandana	1	30 ha	4.00	
86					Charaibari Kamoung	1	52 ha	7.00	
87					Gali Pathar Chandrapur	1	22 ha	3.00	
88					Rayang Balijan	1	31 ha	4.00	
89					Iswar Pathar Mising	1	30 ha	4.00	
90					Nahar Detak	1	28 ha	4.00	
91					No.1 Sonapur	1	31 ha	5.00	
92					Gali Borbali	1	34 ha	5.00	
93				Boulder Gabion	Purona Jelem	1	40 ha	5.00	
94					Bahir Jonai	1	40 ha	5.00	
95					Nahar Silly	1	40 ha	5.00	
96					Noloni Pam	1	38 ha	5.00	
97					Rigbi	1	11 ha	2.00	



98				Land Development	Santipur Malbagh	1	15 ha	2.00	
99					Luhijan	1	16 ha	2.00	
100				Farm Pond	Leku Jelem	1	70 ha	9.00	
101					Raba Kathoni	1	53 ha	7.00	
102					Mohmora	1	52 ha	7.00	
103					Kerker	1	41 ha	6.00	
104					Bera Majgaon	1	48 ha	7.00	
105					Okland	1	45 ha	7.00	
106					Hume Pipe Culvert	Natun Jelem	1	42 ha	6.00
107				Taribasti		1	41 ha	6.00	
108				Luhijan		1	46 ha	6.00	
Sub-Total						29	1075 ha	142.00	
109	BLOCK-MURKONGSELEK, DHEMAJI	DoLR/ Soil Conservation	Watershed Dev. Works	Shallow Tube Well	Bera Majgaon	1	2 ha	0.25	
110					Milan Thirta	1	2 ha	0.25	
111					Horipur Mising Deuri	1	2ha	0.25	
112					Nolonipam	1	3 ha	0.25	
113				Channel Cutting	Purona Jelem	1	40 ha	5.00	
114					Bahir Jonai	1	30 ha	4.00	
115					Nahar Silly	1	32 ha	4.00	
116					Tari Basti	1	30 ha	6.00	
117					BolaiPam	1	16 ha	3.00	
118					Rohitpur Deuri	1	23 ha	5.00	
119					Nolonipam	1	47 ha	6.00	
120				Gully Control	Rigbi	1	35 ha	5.00	
121					Bahir Jonai	1	30 ha	5.00	
122					Nahar Silly	1	32 ha	5.00	
123					Luhijan	1	34 ha	5.00	
124					Bera Majgaon	1	31 ha	5.00	
125				Horticulture	Leku Jelem	1	65 ha	9.00	
126				Afforestation	Tako Gutung Laimekuri	1	55 ha	7.00	
127					2 no Milanpur	1	47 ha	6.00	
128					2 no Majulipur	1	15 ha	2.00	



129				<b>Boulder Spur</b>	Borbali	1	40 ha	5.00	
130				<b>Community Tank</b>	Borbali	1	48 ha	6.00	
131					3 no Milanpur	1	32 ha	4.00	
132					2 no Sikari	1	30 ha	4.00	
133					1 no Majulipur	1	55 ha	7.00	
134				<b>Check Dam</b>	Kathalguri	1	30 ha	4.00	
135				<b>Agriculture</b>	Milanpur	1	31 ha	4.00	
136					Ngabang	1	38 ha	5.00	
137				<b>Road Side Plantation</b>	Burisuti	1	29 ha	4.00	
138					Santipur Borong	1	45 ha	6.00	
139				<b>Horticulture</b>	1 no Majulipur	1	25 ha	4.00	
<b>Sub-Total</b>						<b>31</b>	<b>974 ha</b>	<b>136.00</b>	
<b>Grand Total</b>						<b>140</b>	<b>5590 ha</b>	<b>746.00</b>	

## Ongoing Schemes for the Year 2017-18

Sl. No.	Name of the Block	Concerned Ministry/ Department	Component	Name of Activity	Name of Village	Total Nos	Command Area/ Irrigation Potential (Ha)	Estimated Cost (Rs. In Lakh.)	Period of Implementation (5/7yrs)
1	2	3	4	5	6	7	8	9	10
1	<b>BLOCK-MURKONGSE LEK, DHEMAJI</b>	<b>DoLR/ Soil Conservation</b>	<b>Watershed Dev. Works</b>	<b>Check Dam</b>	Luhijan	1	30 ha	4.00	
2					Bahir Jonai	1	30 ha	4.00	
3					Boginadi Bengali	1	24 ha	3.00	
5				<b>Guide Bund</b>	Abor Leku	1	12 ha	2.00	
6					Horipur Mising Deuri	1	22 ha	3.00	
7				<b>Drip Irrigation</b>	Natun Jelem	1	41 ha	6.00	
8					Bahir Jonai	1	30 ha	4.00	
9					Nahar Silly	1	23 ha	3.00	
10					Bolaipam	1	22 ha	4.00	



11					Bera Meshgaon	1	11 ha	2.00	
12					Kerker	1	30 ha	3.00	
13				Sericulture	Bahi Jonai	1	22 ha	3.00	
14					Raba Kathani	1	21 ha	3.00	
15					Bolaipam	1	23 ha	3.00	
16					Bera Majgaon	1	22 ha	3.00	
17				Horticulture	Natun Jelem	1	31 ha	4.00	
18					Abor Leku	1	40 ha	5.00	
19					Bahir Jonai	1	25 ha	4.00	
20					Santipur Malbagh	1	31 ha	4.00	
21					Mohmora	1	41 ha	5.00	
22					Milan Thirtha	1	35 ha	5.00	
23					Noloni Pam	1	29 ha	4.00	
24					Okland	1	38 ha	5.00	
25					Purona Jelem	1	32 ha	5.00	
26					Rigbi	1	13 ha	2.00	
	Sub-total					25	678 ha	93.00	
27	BLOCK-MURKONGSE LEK, DHEMAJI	DoLR/ Soil Conservation	Watershed Dev. Works	Horticulture	Galighat Machkhuwa	1	15 ha	2.00	
28					2 <sup>no</sup> Milanpur	1	12 ha	2.00	
29					No.1 Sirampuria	1	13 ha	2.00	
30					Nahar Gegera	1	14 ha	2.00	
31					Nahar Bandana	1	11 ha	2.00	
32					Nahar Bijuli	1	12 ha	2.00	
33					No.1 Rajakhana	1	12 ha	2.00	
34					Rajakhana Mising	1	14 ha	2.00	
35					Galipathar Chandrapur	1	15 ha	2.00	
36					Ladanguri	1	14 ha	2.00	
37					Jonekareng	1	16 ha	2.00	
38					Nahar Detak	1	13 ha	2.00	



39				No.1 Sonapur	1	11 ha	2.00	
40				Gali Borbali	1	12 ha	2.00	
41				Jiadhal Lakhipathar	1	11 ha	2.00	
<b>Sub-total</b>					<b>15</b>	<b>195 ha</b>	<b>30.00</b>	
<b>Grand total</b>					<b>40</b>	<b>873 ha</b>	<b>123.00</b>	

## New Schemes for the Year 2017-18

Sl. No	Name of Block	Concerned Ministry/ Department	Component	Name of Activity & Village	Total Nos	Command Area	Estimated Cost (Rs. In Lakh.)	Period of Implementation (5/7yrs)
1	2	3	4	5	6	7	8	9
1	<b>BLOCK-MURKONGSELE K, DHEMAJI</b>	DoLR/ Soil Conservation	Watershed Dev. Works	Road Side Plantation at Kuli Tiniali	180	16 ha	2.00	
2				Areca Nut Plantation at Madhayapur	1	20 ha	3.00	
3				Ginger Plantation at Balabari	1	13 ha	2.00	
4				Horticulture Nursery at Hatijan	1	32 ha	4.00	
5				Agri Bund at Jaimaguri	1	22 ha	3.00	
6				Guide Bund at Ratkey	1	20 ha	3.00	
7				Field Bund at No-2 Rayang	1	33 ha	4.00	
8				Drainage Channel at Amritpur	1	75 ha	10.00	
9				Check Dam at No 1 Amritpur	1	78 ha	11.00	
10				Gully Control Bund at Santipur	1	50 ha	7.00	
11				Boulder Spur & Revetment at Lolad	1	150 ha	19.00	
12				Installation Shallow Tube Well at Madhyapur	5	8 ha	1.00	
13				Sanitary Latrine at Kuli Gaon & Madhyapur	2	25 ha	5.00	
18				Sanitary Latrine at Jurhatia	1	11 ha	2	
19				Lift Irrigation at Dula Kakharia	1	40 ha	5	
20				Hand Tube Well at Dadhara	1	14 ha	2	
23				Dug Out Well at Barabhakat	1	16 ha	3	
24				Bamboo Spur at Baruah Bali	1	80 ha	11	
25				Installation Shallow Tube at No.1 Majulipur	15	14 ha	3	
26				Fishery Pond at No.1 Majuli Pur	1	100 ha	13	
27				Community Pond at No.1 Majuli Pur	1	120 ha	16	



28				Excavated Pond at Kherani	1	80 ha	12	
29				G.C.P Drop Spillway at Mach Khowa	1	104 ha	14	
30				R.C.C Check Dam at Magur Mari	1	170 ha	22	
31				Nallah Bund at Majgaon	1	65 ha	9	
32				New Tank at Manikpur	1	58 ha	7	
<b>Sub-total</b>					<b>224</b>	<b>1414 ha</b>	<b>193</b>	
33	<b>BLOCK-MURKONGSELE K, DHEMAJI</b>	DoLR/ Soil Conservation	Watershed Dev. Works	Water Harvesting Tank at No.2 Simen Chapori	1	75 ha	9	
34				Renovated Pond at Samkong Boro	1	40 ha	5	
35				De-Siltation at Somkong Namkir	1	31 ha	4	
36				Renovated Tank at No.1 Majuli Pur	1	38 ha	5	
37				Field Bund at Lamajan Joypur	1	61 ha	8	
38				Marginal Bund at Bag Gaon	1	55 ha	7	
39				Loose Boulder Pitching at Rakut Kemere	1	150 ha	18	
40				Gully Control at No.1 Rankop Deori	1	170 ha	13	
41				Fire Wood Plan at No.1 Majuli Pur	1	30 ha	4	
42				Rubber Plantation at Dikhari	1	50 ha	7	
43				Tea Plantation at Leku Jelem	1	184 ha	26	
44				Rubber Plantation at Leku Jelem	1	62 ha	9	
45				Farm Pond at Madhayapur	1	81 ha	12	
46				Horticulture Plantation at Madhayapur	1	72 ha	9	
47				R.C.C. Water Harvesting Structure at Siga Pur	1	66 ha	13	
48				Water Distribution Channel (R.C.C./New) at Ladangguri	1	122 ha	21	
49				Water Distribution Channel (Renovation/Old) at Atmainapur	1	88 ha	11	
50				Periphery Bundh. (Renovation/Old) at Siga Ruwad	1	43 ha	6	
51				Horticulture Plantation. at Kathalguri	1	53 ha	12	
52				Afforestation Plantation at Dharma Pur	1	69 ha	9	
53				Rubber Plantation at Atiswar Pathar	1	62 ha	8	
54				Tea Plantation at Jonbor Gaon	1	124 ha	15	
55				Water Harvesting Tank. at Sonapur	1	121 ha	11	
56				Water Distribution Channel (R.C.C.) at Mauja Chapori	1	71 ha	9	
57				Horticulture Plantation. at Rest Camp	1	115 ha	11	
58				Afforestation Plantation at Nahar Detak	1	129 ha	12	
59				Water Distribution Channel Renovation at Artichuk	1	41 ha	6	
60				Periphery Bundh. Renovation at Maidangsri	1	25 ha	4	
61				Field Bund at Nahar Gezera	1	45 ha	8	



62				Farm Ponds at No.1 Ramdhan	1	63 ha	11	
Sub-total					30	2336 ha	303	
63	BLOCK-MURKONGSELE K, DHEMAJI	DoLR/ Soil Conservation	Watershed Dev. Works	Gully Control Project. at No.2 Detak Naharpul	1	250 ha	33	
64				Water Distribution Network at Naharjun Gaon	1	130 ha	16	
65				Reclamation Of Swampy Land at Nahar Detak	1	35 ha	6	
66				Box Culvert at Nahar Bijuli	1	250 ha	25	
67				Drainage Channel at Naharbijuli	1	28 ha	5	
68				Water Harvesting Tank at Nahar Bandana	1	120 ha	12	
69				Boulder Spur at No.1 Bandana	1	155 ha	21	
70				Graded Bund at Bera Nagaon	1	115 ha	12	
71				Guide Bund at Bera Sonowal	1	60 ha	11	
72				Boulder Spur at Bolai Moshing	1	120 ha	22	
73				Bamboo Spur at Bolaipam	1	40 ha	7	
74				R.C.C. Drop Spillway at Haripur Deori	1	140 ha	17	
75				Channel Cutting at Kerker	1	95 ha	13	
76				Farm Pond at Nalani Pam	1	124 ha	16	
77				Boulder Check Dam at Namoni Ratanpur	1	180 ha	26	
78				Gully Plug at No.1 Bahir Jonai	1	164 ha	19	
79				R.C.C Water Harvesting Project at No.1 Luhijan	1	90 ha	13	
80				Water Conservation Pond at No.1 Tari Nepali	1	160 ha	21	
81				Percolation Tank at No.2 Bahir Chilai	1	55 ha	11	
82				Marshy Land at No.2 Ratanpur Padi	1	39 ha	8	
83				Afforestation at No.2 Tari Nepali	1	100 ha	12	
84				Road Side Plantation at No.3 Luhijan	100	58 ha	7	
85				Agro Forestry at No.4 Bahir Chilai	1	70 ha	9	
86				Raising of Nursery Plantation at Rava Sonowal	1	72 ha	10	
87				Avenue Plantation at Rohitpur Deori	1	50 ha	6	
Sub-total					124	2700 ha	358	
Grand total					378	6450 ha	854	

## New Schemes for the Year 2018-19

Sl. No	Name of Block	Concerned Ministry/ Department	Component	Name of Activity & Village	Total Nos	Command Area	Estimated Cost (Rs. In Lakh.)	Period of Implementation (5/7yrs)
--------	---------------	--------------------------------	-----------	----------------------------	-----------	--------------	-------------------------------	-----------------------------------



1	2	3	4	5	6	7	8	9
1	<b>BLOCK- MURKONGSELE K, DHEMAJI</b>	DoLR/ Soil Conservation	Watershed Dev. Works	Graded Bund at Abhaipur Kachari	1	80 ha	10	
2				Guide Bund at Bahir Jonai (Part I)	2	112 ha	12	
3				Boulder Spur at Bahir Jonai Pathar	1	120 ha	18	
4				Bamboo Spur at Bera Chapori Maj Gaon	3	75 ha	9	
5				RCC Drop Spillway at Bera Chapori Sonowal	2	98 ha	12	
6				Channel Cutting at Bera Chapori Kachari	2	70 ha	9	
7				Farm Pond at Bera Mech Gaon	2	82 ha	11	
8				Boulder Check Dam at Boginadi	1	200 ha	26	
9				Gully Plug at Munmuni Chapori	1	108 ha	12	
10				RCC Water Harvesting Project at No.1 Ratanpur Padi	2	102 ha	13	
11				Water Conservation Pond at No.2 Bahir Jonai	1	82 ha	11	
12				Percolation Tank at Rankop Kachari	2	108 ha	14	
13				Marshy Land at Ganeshpur	3	96 ha	12	
14				Afforestation at Malbhug Mishing	2	90 ha	12	
15				Road Side Plantation at Malbhug Santipur	100	58 ha	7	
16				Agro Forestry at No.1 Rigbi	1	69 ha	9	
17				Raising of Nursery Plantation at No.1 Sivaguri	2	73 ha	10	
18				Avenue Plantation at Amlakhi Pait	3	116 ha	14	
19				Aromatic Tree Plantation at Anu Dolung	1	58 ha	7	
20				Medicinal Plantation at Balai Mara	1	41 ha	5	
21				Fodder Cultivation at Bali Gaon	1	66 ha	8	
22				Pasture Development at Bijoypur	1	81 ha	11	
23				Drainage Channel Cutting at Dekapam Naharani	1	70 ha	9	
24				Guide Bund at Dheka Mising	1	33 ha	9	
25				Land Development at Jamuguri	1	40 ha	5	
26				Water Harvesting Pond at Madhupur	2	111ha	12	



Sub-total					140	2239 ha	287.00	
27	BLOCK-MURKONGSELE K, DHEMAJI	DoLR/ Soil Conservati on	Watershe d Dev. Works	Brush Wood Check Dam at Naharani Pathar	1	80 ha	10	
28				Boulder Protection at Namkir Pathar	1	92 ha	12	
29				Horticulture Plantation at Namkir Pathar No.1	1	78 ha	10	
30				Gully Control at No.1 Udai Pur	1	99 ha	11	
31				Sericulture Plantation at Rampur	1	97 ha	11	
32				Drip Irrigation at Seren Sonowal	1	102 ha	12	
33				Protective Afforestation at Udai Pur	1	71 ha	10	
34				Boom Stick at Uluwani Jaypur	1	50 ha	7	
35				Bamboo Plantation at Uluwani Molan	1	44 ha	6	
36				Road Side Plantation at Charaibari Kampung	1	30 ha	4	
37				Fuel Wood Plantation at Debera Chapori	1	60 ha	8	
38				Horticulture Plantation Nursery at Gali Borbali	1	70 ha	9	
39				Sugar Cane Plantation at Gali Borbali Pathar	1	20 ha	3	
40				Ginger Plantation at Gali Pathar Chandrapur	1	40 ha	6	
41				Turmeric Plantation at Galimechaki	1	35 ha	5	
42				Pears Plantation at Galighat Machkhuwa	1	65 ha	9	
43				Pine Apple Plantation at Gali Ghat	1	26 ha	4	
44				Areca Nut Plantation at Galimechaki	1	82 ha	11	
45				Aromatic Plantation at Majiali Chapori	1	66 ha	9	
46				Bhoot Jolokia Plantation at Galimechaki	1	36 ha	6	
47				Vetiver Plantation at Mechaki Palung	1	29 ha	5	
48				Fodder Plantation at Milan Pur	1	72 ha	10	
49				Agro Forestry at Ngabang Gamsuk	1	77 ha	11	
Sub-total					23	1421 ha	189.00	
50		DoLR/ Soil Conservati on	Watershe d Dev. Works	Aromatic Tree Plantation at Jongchar	1	50 ha	7	
51				Medicinal Plantation at Kobuchapori East	1	36 ha	5	



52	BLOCK- MURKONGSELE K, DHEMAJI			Fodder Cultivation at Kobuchapori South	1	60 ha	8	
53				Pasture Development at Compani	1	41 ha	7	
54				Drainage Channel Cutting at Dekapam Pensam	1	65 ha	9	
55				Guide Bund at Jamzing N.C Rly. Stn.	1	68 ha	9	
56				Land Development at Uluwani Maj Gaon	1	40 ha	5	
57				Water Harvesting Pond at Jiadhah Lakhpathar	1	100 ha	12	
58				Brush Wood Check Dam at Mechaki Chapori	1	102 ha	11	
59				Boulder Protection at Mechaki Kailaali	1	99 ha	12	
60				Horticulture Plantation at No.2 Gali Ghat	1	60 ha	8	
61				Gully Control at No.2 Sikari	1	87 ha	11	
62				Sericulture Plantation at No.3 Sikari	1	81 ha	11	
63				Ring Well at Mahmara Pathar	1	36 ha	6	
64				Drip Irrigation at Migang Dolung	1	46 ha	7	
65				Protective Afforestation at No.3 Murkong Selek	1	98 ha	11	
66				Boom Stick at No.2 Tarajan	1	55 ha	7	
67				Bamboo Plantation at Purani Jelam	1	45 ha	6	
68				Road Side Plantation at Oriamghat No.1	1	30 ha	4	
69				Fuel Wood Plantation at Tea Garden (Jelam)	1	41 ha	5	
70				Horticulture Plantation Nursery at Borong Arasuti	1	68 ha	9	
71				Sugar Cane Plantation at Borong Krishna Pur (Mising)	1	20 ha	3	
72				Ginger Plantation at Madhyapur	1	42 ha	6	
73				Turmeric Plantation at No.1 Majulipur	1	48 ha	5	
74				Pears Plantation at No.2 Majuli Pur	1	44 ha	6	
75				Pine Apple Plantation at Karichuk	1	28 ha	4	
Sub-total					26	1490 ha	194	
76		DoLR/ Soil Conservati on	Watershe d Dev. Works	Areca Nut Plantation at Hastinapur	1	50	9	
77				Aromatic Plantation at Kumolia	1	36	7	



78	BLOCK- MURKONGSELE K, DHEMAJI			Bhoot Jolokia Plantation at Missamara Annapur	1	50	6	
79				Vetiver Plantation at No.1 Joypur	1	40	5	
80				Fodder Plantation at No.1 Mahanpur	1	65	10	
81				Agro Forestry at No.2 Mahanpur	1	68	11	
82				Medical Plantation at Ulu Chapori	1	40	9	
83				Regeneration at Debing Mishing Gaon	1	40	6	
84				Tea Plantation at Gali Borbali	1	102	35	
85				Rubber Plantation at Jone Kareng Chamaibari	1	79	11	
86				Field Bund at Jonebor Gaon	1	60	8	
87				Agri Bund at Jonekareng	1	47	6	
88				Village Road Development at Jonekareng Rest Camp	1	141	17	
89				Land Dev Without Core Walling at Joypur	1	36	8	
90				Ring Bund at Ladanguri	1	46	7	
91				Earthen Embankment at No.1 Rajakhana	1	78	11	
92				Earth Work On Existing Bund at No.1 Udai Pur	1	125	15	
93				Road Cum Bund at No.2 Jonebor Mishing	1	145	17	
94				Guide Bund at No.2 Rajakhana (Garu)	1	30	10	
95				Brick Channel at No.2 Rajakhana Ratanpur	1	41	9	
96				Land Reclamation at No.2 Udai Boro	1	68	6	
97				Drainage Channel at No.3 Rayang	1	20	8	
98				Slab Culvert at No.3 Rayang Balijan	1	42	11	
99				Earthen Channel at No.3 Rayeng Nepali	1	82	13	
100				Excavation of Channel at Rajakhana Mishing	1	44	11	
Sub-total					25	1575 ha	266	
101	BLOCK- MURKONGSELE K, DHEMAJI	DoLR/ Soil Conservation	Watershed Dev. Works	Community Hum Pipe Culvert Line at Burisuti Bangali	1	50	7	
102				Reclamation of Marshy Land at Burisuti Kachari	1	36	8	



103			Treatment at Burisuti Pathar	1	50	9	
104			Water Distribution Channel at Kangkan Chapori	1	140	13	
105			Distribution Channel at Dikhari Kachari	1	115	11	
106			Earthen Bund at Karaibari	1	68	9	
107			Check Dam at Mulan Pathar	1	90	11	
108			Water Harvesting Bund at No.1 Bogori Chapori	1	40	8	
109			Bamboo Screen at No.1 Uluwani	1	55	6	
110			Bolder Pitching at No.2 Badalpur	1	79	11	
111			Boulder Spur at No.2 Ramdhan	1	60	10	
112			Bolder Revetment at No.3 Bogoriguri	1	77	11	
113			Gabion Structure at No.3 Dikhari	1	41	9	
114			Hume Pipe at No.3 Ramdhan	1	36	5	
115			Protection Wall at No.4 Ramdhan	1	46	11	
116			Sanitary Latrine at No.5 Ramdhan	1	8	2	
117			Lift Irrigation at Sialmari	1	25	5	
118			Hand Tube Well at Bhekeli Kardong Chuk	1	14	2	
119			Open Well at Bijoypur Namoni	1	10	2	
120			Dug Out Well at Bijoypur Ujani	1	11	3	
121			Bamboo Spur at Jonai Mukh Kutum	1	60	5	
122			Installation Shallow Tube at Kardong Chuk	1	10	3	
123			Fishery Pond at Kemere	1	49	12	
124			Community Pond at Medela Kachari	1	82	13	
125			Excavated Pond at Member Chuk	1	44	8	



126				G.C.P Drop Spillway at Namoni Bali Gaon	1	78	11				
127				R.C.C Check Dam at Namoni Bijoypur	1	156	21				
Sub-total					27	1530 ha	226				
128	BLOCK-MURKONGSELE K, DHEMAJI	DoLR/ Soil Conservation	Watershed Dev. Works	Water Harvesting Tank at No.2 Sirampuria	1	50	9				
129				Renovated Pond at Bej Guri	1	36	5				
130				De-Siltation at Bilpar Namkir	1	50	4				
131				Renovated Tank at Bilpar Majgaon	1	40	5				
132				Field Bund at Bisnupur	1	65	8				
133				Marginal Bund at Chenga Jan Koibortra	1	68	7				
134				Loose Boulder Pitching at Hazong Gaon	1	40	18				
135				Gully Control at Lamajan Mising	1	40	13				
136				Fire Wood Plan at Lamajan Domoruguri	1	10	4				
137				Rubber Plantation at Lamba Chapori	1	70	7				
138				Nallah Bund at No.1 Chandrapur	1	60	9				
139				New Tank at No.1 Rankop Deori	1	47	7				
140				Land Dev. Swampy Land at Silikhaguri	1	41	8				
141				Marshy Land at Bogoriguri Madhapur	1	36	6				
Sub-total					14	653 ha	110				
Grand total					255	8908 ha	1272				

## New Schemes for the Year 2019-20



Sl. No	Name of Block	Concerned Ministry/ Department	Component	Name of Activity & Village	Total Nos	Command Area	Estimated Cost (Rs. In Lakh.)	Period of Implementation (5/7yrs)
1	2	3	4	5	6	7	8	9
1	<b>BLOCK-MURKONGSELEK, DHEMAJI</b>	<b>DoLR/ Soil Conservation</b>	<b>Watershed Dev. Works</b>	Tea Plantation at Nilakhia	1	140 ha	21	
2				Rubber Plantation at No.2 Bali Gaon	1	55 ha	9	
3				Fram Pond at Pakari	2	73 ha	12	
4				Horticulture Plantation at Pakariguri	1	40 ha	9	
5				R.C.C. Water Harvesting Structure at Samkong Namoni Pagro	1	46 ha	9	
6				Water Distribution Channel (R.C.C.) at Samkong Paguri	1	80 ha	11	
7				Water Distribution Channel (Renovation) at Somkong	1	46 ha	7	
8				Periphery Bundh. (Renovation) at Somkong Charaibari	1	25 ha	6	
9				Horticulture Plantation at Somkong Dambug	1	42 ha	8	
10				Afforestation Plantation at Tadunia Mishing	1	66 ha	9	
11				Rubber Plantation at Zaglung Boro	1	63 ha	8	
12				Tea Plantation at Zaglung Mising	1	108 ha	15	



13				Water Harvesting Tank at Amguri Kachari	1	83 ha	11	
14				Water Distribution Channel (R.C.C.) at Dharampur Boro	1	42 ha	9	
15				Horticulture Plantation at Gali Pathar Singapur	1	50 ha	9	
16				Afforestation Plantation at Kathalguri Bihiya	1	43 ha	7	
17				Water Distribution Channel (Renovation) at Ladanguri	1	31 ha	6	
18				Periphery Bundh. (Renovation) at Nahar Bandana	1	22 ha	4	
19				Field Bund at Nahar Sumaimari	1	61 ha	8	
20				Farm Ponds at No.1 Rajakhana	1	80 ha	11	
21				Gully Control Project at No.2 Naharborghat	1	65 ha	11	
22				Water Distribution Network at No.2 Santapur Ladan Guri	1	36 ha	6	
23				Reclamation of Swampy Land at No.2 Sunapur	1	41 ha	6	
24				Drainage Channel at Siga Gaon	1	31 ha	5	
25				Water Herveating Tank at Siga Naharguli	1	83 ha	12	
26				Boulder Spur at Siga Mishing	1	100 ha	21	



Sub-total					28	1552 ha	250	
27	BLOCK- MURKONGSELEK, DHEMAJI	DoLR/ Soil Conservation	Watershed Dev. Works	Graded Bund at Siga Rowad Gaon	1	80 ha	10	
28				Guide Bund at Sonapur Hazong	1	55 ha	7	
29				Boulder Spur at Thaigir Guri	1	170 ha	23	
30				Bamboo Spur at Majgaon Kachari	1	65 ha	9	
31				RCC Drop Spillway at No.1 Simen Chapori	1	112 ha	17	
32				Channel Cutting at Rangpuria	1	99 ha	13	
33				Farm Pond at Sensowa	3	165 ha	18	
34				Boulder Check Dam at Simen Chapori Tinikunia	1	225 ha	36	
35				Gully Plug at Badhuwa Chuk	1	155 ha	19	
36				RCC Water Harvesting Project At Simen Kaiborta	1	114 ha	13	
37				Water Conservation Pond at Arun Chapori	1	87 ha	11	
38				Percolation Tank at No.1 Borati	1	79 ha	11	
39				Marshy Land at Borati Rangali	1	94 ha	12	
40				Afforestation at Bordondi Kachari	1	91 ha	12	
41				Road Side Plantation at No.2 Janji	1	55 ha	7	



42				Agro Forestry at Lakhi Pathar Asomiya	1	70 ha	9	
43				Raising of Nursery Plantation at No.1 Telam	1	88 ha	10	
44				Avenue Plantation at No.2 Telem	1	111 ha	14	
45				Aromatic Tree Plantation at Ujani Missamara	1	56 ha	7	
46				Medicinal Plantation at Telem Ukha Chapori	1	40 ha	5	
47				Fodder Cultivation at Telam Adi Gaon	1	60 ha	8	
48				Box Culvert at Ratkey	1	96 ha	16	
49				Box Culvert at Rayang Bijaypur	1	122 ha	18	
50				Drainage Channel Cutting at Telem Gumchuk	1	78 ha	11	
51				Guide Bund at Telem Lakhipur	1	70 ha	9	
52				Land Development at Telem Pathar	1	36 ha	5	
53				Water Harvesting Pond at Siker Chapori	1	77 ha	12	
Sub-total					29	2463 ha	342	
54	BLOCK-MURKONGSELEK, DHEMAJI	DoLR/ Soil Conservation	Watershed Dev. Works	Boulder Protection at No.2 Bordondi	1	110 ha	15	
55				Horticulture Plantation at Siker Selek	1	55 ha	9	
56				Gully Control at Luhitpuria	1	170 ha	21	



57				Sericulture Plantation at Komanselek	1	65 ha	11	
58				Road Side Plantation at Jamjing Pathar	1	44 ha	4	
59				Horticulture Plantation Nursery at Lala Chuk	1	90 ha	9	
60				Ginger Plantation at Luhitpuria No.2	3	65 ha	6	
61				Box Culvert at Chungkarang	1	115 ha	14	
62				Box culvert at Bandana	1	100 ha	19	
63				Turmeric Plantation at Nogaya Kachari	1	35 ha	5	
64				Areca Nut Plantation at Telam Mikir Basti	1	86 ha	11	
65				Bhoot Jolokia Plantation at Telam Nepali	1	45 ha	6	
66				Channel Cutting at Anching Deori Nala	1	55 ha	7	
67				Channel Cutting at Jelem Pathar	1	36 ha	6	
68				Water Harvesting Tank at Upper Sirung	1	55 ha	8	
69				Wate Harvesting Tank at Purana Jelem	1	70 ha	9	
70				Wate Harvesting Tank at Abor Laku	1	88 ha	11	
71				Wate Harvesting Tank at Silly	1	36 ha	5	
72				Wate Harvesting Tank at Malbog Village	1	56 ha	7	



73				Wate Harvesting Tank at Santi Malbog	1	40 ha	7	
74				Wate Harvesting Tank at Rigbi	1	60 ha	8	
75				Fishery Tank at Santi Malbog	1	36 ha	6	
76				Wate Harvesting Tank at Simuluguri	1	22 ha	5	
77				Fishery Tank at Santi Malbog	1	44 ha	8	
78				Channel Cutting at Tajen Nala	1	22 ha	3	
79				Channel Cutting at Abor Laku	1	30 ha	4	
Sub-total					28	1630 ha	224	
80	BLOCK-MURKONGSELEK, DHEMAJI	DoLR/ Soil Conservation	Watershed Dev. Works	Channel Cutting at Rabha Sonowal Pathar	1	40 ha	6	
81				Channel Cutting at Silly Pathar	1	55 ha	5	
82				Gully Control at Silly River	1	90 ha	11	
83				Channel Cutting at Ngetsin Nalla	1	35 ha	4	
84				Water Harvesting Tank at Kishor Pathar	1	44 ha	5	
85				Gully Control at Balijan	1	70 ha	9	
86				Earthen Bund at Badalpur	3	115 ha	20	
87				Drainage Channel Cutting at Bogoripur	1	135 ha	25	
88				Culvert at at Ramdhan Burisuti	1	130 ha	30	



89				Gully Control at Ramdhan Burisuti	1	135 ha	25	
90				Graded Bund at Jugamaya	1	86 ha	10	
91				Nallah Bund at Gohain Pathar	1	65 ha	10	
92				Land Development at Ramdhan	1	55 ha	10	
93				Fishery at Dikari	1	96 ha	15	
94				Plantation at Ramdhan	1	85 ha	10	
95				RCC Check Dam at Ramdhan Korai	1	120 ha	20	
96				Boulder Spur at Ramdhan	1	188 ha	30	
97				Guide Bund at Ramdhan Burisuti	1	66 ha	9	
98				Road Side Plantation at Ramdhan Chariali	1	56 ha	8	
99				G.C.P. at Ramdhan Burisuti	1	40 ha	5	
100				Guide Bund at Mora Dikari	1	40 ha	5	
101				Culvert at Ramdhan Muktiar	1	36 ha	8	
102				Culvert at Gohain Pathar	1	22 ha	8	
103				Boulder Spur at Ramdhan	1	44 ha	10	
104				Plantation at Bordandi	1	22 ha	5	
Sub-total					27	1870 ha	303	
105		DoLR/ Soil Conservation	Watershed Dev. Works	Drainage Channel (Renovated) at Borkoke	1	120 ha	12	



106	BLOCK- MURKONGSELEK, DHEMAJI			Plantation at Ramdhan PHC	1	100 ha	10				
107				Road Side Plantation at Ramdhan (B) PHC	1	98 ha	10				
108				Road Side Plantation at Muktiar	1	86 ha	15				
109				Culvert at Muktiar Koraibari	1	125 ha	20				
110				Culvert at Nola Dikari	1	55 ha	11				
111				Culvert at Ramdhan Lohi Gaon	1	96 ha	12				
112				Sum Plantation at Ramdhan Loligaon	1	85 ha	6				
113				Horticulture Plantation at Muktiar Gaon	1	60 ha	8				
114				Box Culvert at Nahar Bijuli	1	138 ha	22				
115				Water Harvesting Tank at Tongkung Bill	1	116 ha	13				
116				Road Side Plantation at Koraibari	1	56 ha	5				
117				Plantation at Dikari	1	40 ha	7				
118				Culvert at Dikari Pathar	1	108 ha	14				
119				Boulder Spur at Nakir	1	136 ha	15				
120				Culvert at Namkir	1	102 ha	11				
121				Shallow Tube Well at Namkir	1	44 ha	5				
122				Plantation at Namkir	1	55 ha	9				
Sub-total					18	1620 ha	205				
Grand total					130	9135 ha	1324				



## Block – Sissiborgaon

### Ongoing Schemes for the year 2016-17

Sl. No.	Name of the Block	Concerned Ministry/ Department	Component	Name of Activity & Village	Total Number/ Capacity (Cum)	Command Area/ Irrigation Potential (Ha)	Estimated Cost (Rs. In Lakh.)	Period of Implementation (5/7yrs)
1	Sissi borgaon Block, Dhemaji	DoLR ( Soil Conservation Department)	Watershed	Boulder Gabion at Bhairabpur Kadamtal	1	72	9.0	
2				Boulder Gabion at Baligaon	1	72	9.0	
3				Boulder Gabion at Namgharia	1	24	3.0	
4				Periphery Bund at Bhairabpur Kadamtal	1	32	4.0	
5				Periphery Bund at Bhairabpur Archigarh	1	32	4.0	
6				Periphery Bund at Tangani Majgaon	1	20	2.5	
7				Periphery Bund at No 1 Deurighat	1	32	4.0	
8				Gully Control Structure at Bhairabpur Archigarh	1	36	4.5	
9				Pond at Baligaon	1	28	3.5	
10				Pond at Jariguri	1	24	3.0	
11				Pond at Rupahimukh	1	24	3.0	
12				Pond at Tangani Nalbari	1	32	4.0	
13				Pond at Tangani Majgaon	1	36	4.5	
14				Pond at Kandulijan	1	28	3.5	
15				Pond at No 2 Deurighat	1	24	3.0	
16				Pond at Chekaimukh Borghuli	1	28	3.5	
17				Pond at Chekaimukh	1	24	3.0	
18				Pond at Belong Chekaimukh	1	28	3.5	
19				Pond at Abarali Gaon	1	32	4.0	



20				Pond at No 1 Namgharia	1	32	4.0	
21				Water Distribution Channel at Jariguri	1	24	3.0	
22				Water Distribution Channel at Baligaon	1	24	3.0	
23				Water Distribution Channel at Rupahimukh	1	28	3.5	
24				Water Distribution Channel at Tangani Majgaon	1	24	3.0	
25				Water Distribution Channel at Kandulijan	1	24	3.0	
26				Water Distribution Channel at No 3 Deurighat	1	24	3.0	
27				Water Distribution Channel at Chekaimukh	1	24	3.0	
28				Water Distribution Channel at Abarali Gaon	1	24	3.0	
29				Water Distribution Channel at No 1 Namgharia	1	24	3.0	
30				Desiltration of Pond at Bhairabpur Kadamtal	1	20	2.5	
31				Desiltration of Pond at Tangani Nalbari	1	24	3.0	
32				Desiltration of Pond at Tangani Majgaon	1	20	2.5	
33				Desiltration of Pond at Kandulijan	1	20	2.5	
34				Desiltration of Pond at No 2 Deurighat	1	24	3.0	
35				Desiltration of Pond at No 1 Chekai Majgaon	1	20	2.5	
36				Desiltration of Pond at No 2 Chekai Majgaon	1	24	3.0	
37				Desiltration of Pond at Chekaibali Napam	1	24	3.0	
38				Afforestation at Tangani Majgaon	1	20	2.5	
39				Afforestation at No 2 Deurighat	1	20	2.5	
40				Afforestation at No 2 Chekai Majgaon	1	20	2.5	
41				Afforestation at Namgharia	1	20	2.5	
42				Road Side Plantation at Rupahimukh	1		2.0	
43				Road Side Plantation at No 3 Deurighat	1	20	2.5	
44				Road Side Plantation at Chekaibali Napam	1	20	2.5	



45				Horticulture Plantation at Bhairabpur Archigarh	1	24	3.0	
46				Horticulture Plantation at Jariguri	1	28	3.5	
47				Horticulture Plantation at Kandulijan	1	24	3.0	
48				Horticulture Plantation at Chekaimukh	1	20	2.5	
49				Horticulture Plantation at Belong Chekaimukh	1	24	3.0	
50				Horticulture Plantation at No 2 Namgharia	1	24	3.0	
51				Bamboo Plantation at Rupahimukh	1	16	2.0	
52				Bamboo Plantation at Tangani Majgaon	1	16	2.0	
53				Bamboo Plantation at No 1 Deurighat	1	16	2.0	
54				Bamboo Plantation at No 1 Chekai Majgaon	1	16	2.0	
55				Agril Bund at No.1 Nalbari	1	16	2.0	
56				Agril Bund at 2 No.Chila gaon	1	12	1.5	
57				Agril Bund at No.1 Chilla pathar block part	1	16	2.0	
58				Agril Bund at Chilla gaon	3	28	3.5	
59				Agril Bund at No.2 Sila block	1	20	2.5	
60				Agril Bund at No.2 Kaka bari	1	28	3.5	
61				Renovation Agril Bund at Bhagwan borgayan	1	16	2.0	
62				Renovation Agril Bund at No.3 Sila block	1	16	2.0	
63				Renovation Agril Bund at No.2 Kaka bari	1	16	2.0	
64				Boulder Pitching at Sili asomiya	2	64	8.0	
65				Gully Control Project (GCP) at Sili asomiya	1	68	8.5	
66				Gully Control Project (GCP) at Arcy aka	1	56	7.0	
67				Periphery Bund at No.3 Arsi borgayan	1	28	3.5	
68				Periphery Bund at No.2 Arsi borgayan	1	36	4.5	
69				Periphery Bund at No.1 Nalbari	1	20	2.5	



70				Periphery Bund at No.2 Nalbari	1	28	3.5	
71				Periphery Bund at Sila sutigaon	1	56	7.0	
72				Periphery Bund at No.2 Bukabeel	1	36	4.5	
73				Periphery Bund at No.2 Muktiyar bukabil	1	24	3.0	
74	<b>Sissi bargaon Block, Dhemaji</b>	<b>DoLR ( Soil Conservation Department)</b>	<b>Watershed</b>	Periphery Bund at No.2 Kaka bari	1	44	5.5	
75				Periphery Bund at Kakabari kamalpur	2	68	8.5	
76				Periphery Bund at Kakabari dharampur	1	36	4.5	
77				Periphery Bund at Sibanagar balipur	1	16	2.0	
78				Slab Culvert at No.2 Nalbari	1	36	4.5	
79				Drainage Channel at Jalakia suti	1	16	2.0	
80				Drainage Channel Reclamation at Sili asomiya	1	28	3.5	
81				Drainage Channel Reclamation at Bhagwan borgayan	1	32	4.0	
82				Drainage Channel Reclamation at No.3 Arsi borgayan	1	44	5.5	
83				Drainage Channel Reclamation at No.2 Arsi borgayan	1	28	3.5	
84				Drainage Channel Reclamation at No.2 Majarbari	1	36	4.5	
85				Drainage Channel Reclamation at Arcy aka	1	28	3.5	
86				Drainage Channel Reclamation at Jalakia suti	1	28	3.5	
87				Drainage Channel Reclamation at No.1 Sila block	1	44	5.5	
88				Drainage Channel Reclamation at No.2 Bukabeel	1	32	4.0	
89				Drainage Channel Reclamation at Gowranga Pur	1	28	3.5	
90				Drainage Channel Reclamation at Sibanagar balipur	1	32	4.0	



91				Reclamation of Marshy Land at Jalakia suti	1	44	5.5	
92				Reclamation of Marshy Land at 2 No.Chila gaon	1	36	4.5	
93				Pond at 2 No.Chila gaon	1	20	2.5	
94				Pond at No.2 Bukabeel	1	20	2.5	
95				Pond at No.2 Muktiyar bukabil	1	40	5.0	
96	<b>Sissi borgaon Block, Dhemaji</b>	<b>DoLR ( Soil Conservation Department)</b>	<b>Watershed</b>	Pond at Sibanagar balipur	1	20	2.5	
97				Horticulture Plantation at Bhagwan borgayan	1	16	2.0	
98				Horticulture Plantation at Arcy aka	1	16	2.0	
99				Horticulture Plantation at Jalakia suti	1	16	2.0	
100				Horticulture Plantation at 2 No.Chila gaon	1	24	3.0	
101				Horticulture Plantation at No.1 Chilla pathar block part	1	16	2.0	
102				Horticulture Plantation at No.2 Sila block	1	16	2.0	
103				Horticulture Plantation at No.1 Sila block	1	24	3.0	
104				Horticulture Plantation at No.3 Sila block	1	24	3.0	
105				Nursery Plantation at No.2 Muktiyar bukabil	1	12	1.5	
106				Nursery Plantation at Sibanagar balipur	1	12	1.5	
107				Agril Bund at Nepali Bari	1	20	2.5	
108				Agril Bund at Bhareki Kachamari	1	24	3.0	
109				Agril Bund at Balijan	1	16	2.0	
110				Agril Bund at Dalpung Gaon	1	24	3.0	
111				Agril Bund at Batua Miri	1	16	2.0	
112				Agril Bund at Bhangidi Gaon	1	36	4.5	
113				Agril Bund at No. 1 Saru Bauli	1	20	2.5	
114				Periphery Bund at Sis sikalghar	1	36	4.5	
115				Periphery Bund at No. 2 Manuha Beel	3	80	10.0	



116				Periphery Bund at Ghati Beel	1	24	3.0	
117				Periphery Bund at No. 1 Bulakata	1	28	3.5	
118				Periphery Bund at Batua Miri	1	30	3.7	
119				Periphery Bund at No. 2 Saru Bauli	1	30	3.7	
120				Drainage Channel Reclamation at Bhareki Kachamari	1	28	3.5	
121	Sissi bargaon Block, Dhemaji	DoLR ( Soil Conservation Department)	Watershed	Drainage Channel Reclamation at No. 1 Dumkata	1	16	2.0	
122				Drainage Channel Reclamation at Upa Bhangidia	2	70	7.8	
123				Drainage Channel Reclamation at No. 1 Luvia Chuk	2	64	7.0	
124				Earthen Channel at No. 2 Manuha Beel	1	16	2.0	
125				Pond at No. 2 Manuha Beel	1	12	1.5	
126				Reclamation of community Pond at Nepali Bari	1	24	3.0	
127				Reclamation of community Pond at Bhangidi Gaon	1	24	3.0	
128				Reclamation of Marshy Land at Deori Gaon	1	16	2.0	
129				Reclamation of Marshy Land at No. 2 Manuha Beel	1	16	2.0	
130				Reclamation of Marshy Land at Nepali Bari	2	108	13.5	
131				Reclamation of Marshy Land at No. 2 Deogharia Lamu	1	30	3.5	
132				Reclamation of Marshy Land at Dalpung Gaon	1	36	4.5	
134				Reclamation of Marshy Land at No. 1 Bulakata	1	36	4.5	
135				Reclamation of Marshy Land at No. 2 Bulakata	1	28	3.5	
136				Reclamation of Marshy Land at Bor Bauli	1	24	3.0	



137				Reclamation of Marshy Land at No. 1 Luvia Chuk	1	30	3.7	
138				Horticulture Plantation at No. 2 Manuha Beel	1	28	3.5	
139				Horticulture Plantation at Nepali Bari	1	24	3.0	
140				Horticulture Plantation at Bhareki Kachamari	1	20	2.5	
141				Horticulture Plantation at Dalpung Gaon	1	24	3.0	
142				Horticulture Plantation at No. 1 Saru Bauli	1	20	2.5	
143	<b>Sissi bargaon Block, Dhemaji</b>	<b>DoLR ( Soil Conservation Department)</b>	<b>Watershed</b>	Horticulture Plantation at Khajua Gaon	1	28	3.5	
144				Field bund at Baj Guri	1	20	2.5	
145				Boulder Spur at Simenmukh	1	64	8.0	
146				Boulder Spur at Majgaon	1	48	6.0	
147				Boulder Spur at Banto Gaon	1	40	5.0	
148				Boulder Spur at Majarbari Kachari	1	40	5.0	
149				Bamboo Spur at Jurhatia	1	24	3.0	
150				Bamboo Spur at Rangpuria	1	40	5.0	
151				Land Development at Dimow Santi Pather	1	28	3.5	
152				Land Development at Bali gaon	1	24	3.0	
153				Land Development at No.2 Naharbari	1	24	3.0	
154				Land Development at Samkong Boro	1	20	2.5	
155				RCC Check Dam at No.1Santipur Borgayan	1	32	4.0	
156				RCC Check Dam at Lama Borgayan	1	32	4.0	
157				RCC Check Dam at Dijmur Miri pather-A	1	48	6.0	
158				RCC Check Dam at Dijmur Miri pather-B	1	32	4.0	
159				RCC Check Dam at No.2 Naharbari	1	36	4.5	
160				RCC Check Dam at No2 Bali gaon	1	32	4.0	
161				RCC Check Dam at Baruah Bali	1	32	4.0	



162				RCC Check Dam at Bag gaon	1	36	4.5	
163				RCC Check Dam at Rangpuria	1	32	4.0	
164				RCC Check Dam at Nilakhia	1	36	4.5	
165				RCC Check Dam at Lamajan Bihia	1	32	4.0	
166				RCC Check Dam at No.2 Majarbari	1	64	8.0	
167				RCC Check Dam at Dimow Bhola	1	32	4.0	
168	<b>Sissi bargaon Block, Dhemaji</b>	<b>DoLR ( Soil Conservation Department)</b>	<b>Watershed</b>	Gully Control at Dimow Santi Pather	1	64	8.0	
169				Gully Control at Lama Pale	1	96	12.0	
170				Gully Control at Naharani Balijan	1	36	4.5	
171				Gully Control at Maj Gaon	1	36	4.5	
172				Guide Bandh at Dijmur Miri pather-A	1	32	4.0	
173				Guide Bandh at Mouza Chapori	1	36	4.5	
174				Guide Bandh at Dijmur Miri pather-B	1	24	3.0	
175				Guide Bandh at Dimow Hindu Gaon	1	20	2.5	
176				Guide Bandh at Sensowa	1	12	1.5	
177				Guide Bandh at Zaglung	1	16	2.0	
178				Channel Cutting at Dapather	1	12	1.5	
179				Channel Cutting at Ulu Chapori	1	16	2.0	
180				Channel Cutting at No.2 Majarbari	1	20	2.5	
181				Channel Cutting at No.3 Majarbari	1	16	2.0	
182				Water Harvesting Pond at No.1Santipur Borgayan	1	24	3.0	
183				Water Harvesting Pond at No.2Santipur Borgayan	1	20	2.5	
184				Water Harvesting Pond at Dijmur Miri	1	28	3.5	
185				Water Harvesting Pond at No.1 Naharbari	1	28	3.5	
186				Water Harvesting Pond at Samkong Paguri	1	32	4.0	



187				Water Harvesting Pond at Lamajan Majgaon	1	20	2.5	
188				Water Harvesting Pond at No.3 Majarbari	1	32	4.0	
189				Field bund at No.2 Phulbari Nepali	1	32	4.0	
190				Field bund at Holokhani	1	36	4.5	
191				Field bund at sila suti	1	24	3.0	
192				Field bund at Jalakia suti	1	24	3.0	
193				Guide bund at No.1 Phulbari	1	36	4.5	
194				Guide bund at Phulbari Asomiya	1	32	4.0	
195				Guide bund at Gurung basti	1	16	2.0	
196	<b>Sissi bargaon Block, Dhemaji</b>	<b>DoLR ( Soil Conservation Department)</b>	<b>Watershed</b>	Guide bund at Mithun pather	1	24	3.0	
197				Boulder Spur at Bijoypur Madhuri pather	1	84	10.5	
198				Boulder Spur at Brahmapur	1	40	5.0	
199				Boulder Spur at Mithun Pather	1	72	9.0	
200				Bamboo Spur at Ghagra Adi	1	40	5.0	
201				Bamboo Spur at Phulbari pather	1	24	3.0	
202				Bamboo Spur at Sila suti	1	48	6.0	
203				RCC Check Dam at No.2 Phulbari Nepali	1	48	6.0	
204				RCC Check Dam at Brahmapur	1	56	7.0	
205				RCC Check Dam at Jalakia suti	1	48	6.0	
206				Channel Cutting at No.1 Phulbari	1	40	5.0	
207				Channel Cutting at Alu para	1	28	3.5	
208				Channel Cutting at Ulu pam	1	40	5.0	
209				Farm pond at Holokhani	1	20	2.5	
210				Farm pond at Ulu pam	1	20	2.5	
211				Loose Boulder Pitching at Brahmapur	1	88	11.0	
212				Loose Boulder Pitching at Jalakia suti	1	96	12.0	
213				Gully plugging at Jipu Adi	1	40	5.0	



214				Gully Plugging at Alu para	1	24	3.0	
215				Gully Plugging at Jalakia suti	1	48	6.0	
216				RCC Water harvesting project at No.1 phulbari	1	112	14.0	
217				RCC Water harvesting project at Holokhani	1	72	9.0	
218				RCC Water harvesting project at Gurung asti	1	80	10.0	
219				Water Conservation Pond at No.1 phulbari	1	112	14.0	
220				Water Conservation Pond at Holokhani	1	64	8.0	

## Ongoing and New Schemes for the year 2017-18

Sl. No.	Name of the Block	Concerned Ministry/ Department	Component	Name of Activity & Village	Total Number/ Capacity (Cum)	Command Area/ Irrigation Potential (Ha)	Estimated Cost (Rs. In Lakh.)	Period of Implementation (5/7yrs)
1	<b>Sissi Bor Gaon Block, Dhemaji</b>	<b>DoLR ( Soil Conservation Department)</b>	<b>Watershed</b>	Boulder Gabion at No 1 Chekai Majgaon	1	40	5.0	
2				Periphery Bund at Baligaon	1	32	4.0	
3				Periphery Bund at Tangani Majgaon	1	36	4.5	
4				Periphery Bund at No 2 Deurighat	1	32	4.0	



221	Sissi bargaon Block, Dhemaji	DoLR ( Soil Conservation Department)	Watershed	Water Conservation Pond at Gurung basti	1	72	9.0	
222				Percolation Tank at Bijoypur Madhuri pather	1	88	11.0	
223				Percolation Tank at Phulbari Asomiya	1	80	10.0	
224				Percolation Tank at Jalakia suti	1	84	10.5	
225				De-siltation at Jipu Adi	1	20	2.5	
226				De-siltation at Alu para	1	28	3.5	
227				De-siltation at Jalakia suti	1	48	6.0	
228				Afforestation at No.1 phulbari	1	16	2.0	
229				Afforestation at Phulbari Asomiya	1	20	2.5	
230				Afforestation at Jalakia suti	1	16	2.0	
231				Road Side Plantation at No.2 Phulbari Nepali	1	24	3.0	
232				Agro. Foresty at Ulu pam	1	28	3.5	
233				Raising of Nursery at No.2 Phulbari Nepali	1	28	3.5	
234				Raising of Nursery at Brahmapur	1	28	3.5	
235				Raising of Nursery at sila suti	1	28	3.5	
236				Avenue Plantation at Ghagra Adi	1	32	4.0	
237				Avenue Plantation at Phulbari Asomiya	1	40	5.0	
238				Avenue Plantation at Gurung basti	1	44	5.5	
239				Aromatic Tree Plantation at Ghagra Ali	1	12	1.5	
240				Medicinal Tree Plantation at Brahmapur	1	12	1.5	
						<b>Total</b>	<b>973.4</b>	
5				Periphery Bund at Chekaimukh Borghuli	1	32	4.0	
6				Periphery Bund at No 2 Chekai Majgaon	1	36	4.5	
7				Pond at Bhairabpur Kadamtal	1	32	4.0	



8				Pond at Tangani Majgaon	1	32	4.0	
9				Pond at No 1 Deurighat	1	32	4.0	
10				Pond at No 2 Chekai Majgaon	1	32	4.0	
11				Pond at Chekaibali Napam	1	28	3.5	
12				Pond at No 2 Namgharia	1	28	3.5	
13				Desiltration of Pond at Baligaon	1	16	2.0	
14				Desiltration of Pond at No 1 Deurighat	1	16	2.0	
15				Desiltration of Pond at Chekaimukh	1	16	2.0	
16				Afforestation at Jariguri	1	20	2.5	
17				Afforestation at No 3 Deurighat	1	20	2.5	
18				Road Side Plantation at Bhairabpur Archigarh	1	12	1.5	
19				Road Side Plantation at Abarali Gaon	1	12	1.5	
20				Horticulture Plantation at Belong Chekaimukh	1	16	2.0	
21				Horticulture Plantation at No 1 Namgharia	1	16	2.0	
22				Bamboo Plantation at Chekaibali Napam	1	20	2.5	



23	<b>Sissi Bar Gaon Block, Dhemaji</b>	<b>DoLR ( Soil Conservation Department)</b>	<b>Watershed</b>	Agril Bund at No.2 Majarbari	1	28	3.5	
24				Agril Bund at Sila sutigaon	1	20	2.5	
25				Agril Bund at No.2 Cimenmukh	1	20	2.5	
26				Renovation Agril Bund at No.2 Bukabeel	1	16	2.0	
27				Renovation Agril Bund at No.2 Muktiyar bukabil	1	16	2.0	
28				Graded Bund at Silpathar Majgaon	1	16	2.0	
29				Graded Bund at Borpathar gohaingaon	1	16	2.0	
30				Gully Control Project (GCP) No1. Majarbari	1	116	14.5	
31				Periphery Bund at No.2 Kareng balipur	1	16	2.0	
32				Drainage Channel Reclamation at Kakabari dharampur	1	56	7.0	
33				Pond at Sibanagar balipur	1	20	2.5	
34				Horticulture Plantation at No.3 Arsi borgayan	1	24	3.0	
35				Horticulture Plantation at No.2 Arsi borgayan	1	20	2.5	



36				Horticulture Plantation at No.2 Majarbari	1	20	2.5	
37				Horticulture Plantation at No.1 Nalbari	1	16	2.0	
38				Horticulture Plantation at No.2 Nalbari	1	24	3.0	
39				Horticulture Plantation at No.2 Kaka bari	1	20	2.5	
40				Horticulture Plantation at Kakabari kamalpur	1	20	2.5	
41				Horticulture Plantation at Kakabari dharampur	1	24	3.0	
42				Horticulture Plantation at Gowranga Pur	1	24	3.0	
43				Agril Bund at Deori Gaon	1	24	3.0	
44				Agril Bund at No. 2 Bulakata	1	24	3.0	
45				Agril Bund at No. 2 Saru Bauli	1	24	3.0	
46				Periphery Bund at Ghati Beel	1	40	5.0	
47	Sissi Bar Gaon Block, Dhemaji	DoLR ( Soil Conservation Department)	Watershed	Periphery Bund at Khajua Gaon	1	44	5.5	
48				Drainage Channel Reclamation at No. 1 Luvia Chuk	1	56	7.0	



49				Reclamation of Marshy Land at Bhareki Kachamari	1	72	9.0	
50				Reclamation of Marshy Land at Bulakata Gohain	1	40	5.0	
51				Reclamation of Marshy Land at Bhangidi Gaon	1	48	6.0	
52				Reclamation of Marshy Land at No. 1 Saru Bauli	1	32	4.0	
53				Horticulture Plantation at Deori Gaon	1	24	3.0	
54				Horticulture Plantation at No Balijan	1	20	2.5	
55				Horticulture Plantation at Upa Bhangidia	1	20	2.5	
56				Horticulture Plantation at Bulakata Gohain	1	16	2.0	
57				Horticulture Plantation at Ghati Beel	1	24	3.0	
58				Horticulture Plantation at No. 1 Bulakata	1	24	3.0	
59				Horticulture Plantation at No. 2 Bulakata	1	20	2.5	



60				Horticulture Plantation at No. 1 Luvia Chuk	1	20	2.5	
61				Boulder Spur at Bukajan Pather	1	36	4.5	
62				Boulder Spur at Hastinapur	1	36	4.5	
63				Boulder Spur at Chenga Jan Koibortra	1	32	4.0	
64				Boulder Spur at Majarbari Krishana Nagar	1	32	4.0	
65				Bamboo Spur at Ulu Chapori	1	16	2.0	
66				Bamboo Spur at Dimow Bhola	1	16	2.0	
67				Land Development at Lama Borgayan	1	24	3.0	
68				Land Development at Lama Pale	1	24	3.0	
69				Land Development at Maj Gaon	1	24	3.0	
70				Land Development at Majbari Kachari	1	24	3.0	
71	<b>Sissi Bar Gaon Block, Dhemaji</b>	<b>DoLR ( Soil Conservation Department)</b>	<b>Watershed</b>	RCC Check Dam at No.2 Santipur Borgayan	1	36	4.5	
72				Gully Control at Tulakshi Pur Simen	1	128	16.0	
73				Guide Bandh at Simenmukh	1	32	4.0	
74				Guide Bandh at Dijmur Miri	1	32	4.0	



75				Guide Bandh at Majgaon	1	32	4.0	
76				Guide Bandh at Banto Gaon	1	32	4.0	
77				Guide Bandh at Pakari Jalbhorla	1	32	4.0	
78				Channel Cutting at Rangpuria	1	20	2.5	
79				Channel Cutting at Narayanpur Rava	1	20	2.5	
80				Channel Cutting at Lamajan Bihia	1	20	2.5	
81				Water Harvesting Pond at Dimow Hindu Gaon	1	28	3.5	
82				Water Harvesting Pond at No.2 Naharbari	1	24	3.0	
83				Water Harvesting Pond at Sensowa	1	32	4.0	
84				Water Harvesting Pond at Dimow Miri Pather	1	28	3.5	
85				Water Harvesting Pond at Hazong Gaon	1	32	4.0	
86				Channel Cutting at Akajan Bangali	1	40	5.0	
87				Channel Cutting at Ayengia Patri	1	36	4.5	
88				Channel Cutting at No.4 Amguri	1	44	5.4	
89				Channel Cutting at Rahdhala Pathar	1	48	6.0	



90				Guide Bandh at NO.3 Amguri	1	44	5.5	
91				Guide Bandh at No.3 Dhuna Guri	1	40	5.0	
92				Guide Bandh at No.3 Betanipam	1	48	6.0	
93				Graded Bund at Dimow Dem Gaon	1	52	6.5	
94				Graded Bund at Mishing Pur	1	44	5.5	
95				Farm Pond at Arne Pan Bari Hajong	1	36	4.5	
96	<b>Sissi Bar Gaon Block, Dhemaji</b>	<b>DoLR ( Soil Conservation Department)</b>	<b>Watershed</b>	Farm Pond at Nepali Bari	1	36	4.5	
97				Farm Pond at No.1 Bulakata	1	40	5.0	
98				Farm Pond at No.1 Dumkata	1	32	4.0	
99				Farm Pond at Bor Chapori	1	36	4.5	
100				Farm Pond at Chumani	1	44	5.5	
101				Farm Pond at Debera Gaon	1	36	5.0	
102				Farm Pond at Amguri Dambuk	1	36	4.5	
103				Farm Pond at No.1 Luvia Chuk	1	40	5.0	
104				Farm Pond at No.2 Bulakata	1	32	4.0	
105				Field Bund at Sarupam Jaji	1	32	4.0	



106				Field Bund at Shalakhani	1	24	3.0	
107				Field Bund at No.2 Karphulani	1	36	4.5	
108				Field Bund at Hela Jaree	1	28	3.5	
109				Field Bund at Hempur Barpathar	1	24	3.0	
110				Field Bund at Kerakani	1	32	4.0	
						<b>Total</b>	<b>424.4</b>	

## New Schemes for the year 2018-19

Sl. No.	Name of the Block	Concerned Ministry/ Department	Component	Name of Activity & Village	Total Number/ Capacity (Cum)	Command Area/ Irrigation Potential (Ha)	Estimated Cost (Rs. In Lakh.)	Period of Implementation (5/7yrs)
1	<b>Sissi Bar Gaon Block, Dhemaji</b>	<b>DoLR ( Soil Conservation Department)</b>	<b>Watershed</b>	Channel Cutting at Balikata Miri Pathar	1	44	5.4	
2				Channel Cutting at Bormuria Deori	1	32	4.0	
3				Channel Cutting at Dablang Miri Pathar	1	40	5.0	
4				Channel Cutting at Dablang Patri	1	44	5.4	
5				Channel Cutting at Batua Nepali	1	32	4.0	
6				Channel Cutting at Bauli Miri	1	48	6.0	



7				Channel Cutting at Dhunaguri	1	40	5.0	
8				Channel Cutting at No.2 Pati Daini	1	36	4.5	
9				Channel Cutting at No.2 Saru Bauli	1	44	5.4	
10				Channel Cutting at No.2 Tangani Bormukali Miri	1	32	4.0	
11				Channel Cutting at No.3 Dhuna Guri	1	40	5.0	
12				Guide Bund at Dighali Gaon	1	52	6.5	
13				Guide Bund at Gelua Asomiya	1	44	5.5	
14				Guide Bund at Gelua Gaon	1	48	6.0	
15				Guide Bund at Dimow Hindu Gaon	1	36	4.5	
16				Guide Bund at Dimow Pale Vill	1	44	5.5	
17				Guide Bund at Dismur Miri Pathar	1	40	5.0	
18				Guide Bund at Member Chuk	1	48	6.0	
19				Graded Bund at Borchelek Gaon	1	36	4.5	
20	Sissi Bar Gaon Block, Dhemaji	DoLR ( Soil Conservation Department)	Watershed	Graded Bund at Dighali Chapori	1	44	5.5	
21				Graded Bund at Dimow Bhola	1	40	5.0	
22				Bamboo Spur at Amguri Bali	1	80	10.0	



23			Bamboo Spur at Bhalukaguri Dambuk	1	68	8.5	
24			Bamboo Spur at Kulajan Pathar	1	64	8.0	
25			Bamboo Spur at Kulamua Kachari	1	64	8.0	
26			Boulder Spur at Alu Para	1	72	9.0	
27			Boulder Spur at Bijoypur Maduri	1	68	8.5	
28			Boulder Spur at Bhekeli Tangani	1	64	8.0	
29			Boulder Spur at Cha-Bari Gaon	1	80	10.0	
30			Boulder Spur at Dambuk Kalabari	1	72	9.5	
31			Boulder Spur at Kadamtala (1 No. And 2 No.)	1	80	10.0	
32			Boulder Spur at Kakabari Dharmapur	1	68	8.5	
33			Farm Pond at Bhairabpur Ashighar	1	40	5.0	
34			Farm Pond at Bolikata Missing	1	32	4.0	
35			Farm Pond at Borpathar Block	1	36	4.5	
36			Farm Pond at Ghagara Adi	1	44	5.5	
37			Farm Pond at Jalakia Suti Mithun Pathar	1	40	5.0	
38			RCC Check Dam at Naharani Kuli	1	56	7.0	



39				RCC Check Dam at Nahrani Borjan	1	40	5.0	
40				RCC Check Dam at Khajua Gaon	1	40	5.0	
41				RCC Check Dam at Piyang Gaon	1	48	6.0	
42	<b>Sissi Bar Gaon Block, Dhemaji</b>	<b>DoLR ( Soil Conservation Department)</b>	<b>Watershed</b>	Boulder Check Dam at Jalakia Suti	1	40	5.0	
43				Boulder Check Dam at No.2 Udoy Pur Gaon	1	68	8.5	
44				Water Harvesting Pond at No.1 Chekai Majgaon	1	32	4.0	
45				Water Harvesting Pond at No.2 Mechaki Tangani	1	36	4.5	
46				Water Harvesting Pond at No.1 Namgharia	1	44	5.5	
47				Water Harvesting Pond at Moha Ranipur	1	40	5.0	
48				Water Harvesting Pond at No.3 Majar Bari	1	36	4.5	
49				Percolation Tank at Bormuria Chapori	1	34	3.0	
50				Percolation Tank at Bukajan Pathar	1	16	2.0	
51				Percolation Tank at Bukabeel	1	32	4.0	
52				Percolation Tank at Bukabil Balipur	1	24	3.0	
53				Field Bund at Bormuria Chapori	1	40	5.0	
54				Field Bund at Bormuria Deori	1	36	4.5	



55				Field Bund at Buri Suti Deori	1	32	4.0	
56				Field Bund at No.2 Borgayadeori	1	24	3.0	
57				Field Bund at No.2 Nalbari	1	46	4.5	
58				Field Bund at Garmara Chapori	1	28	3.5	
59				Field Bund at Hatigarh Block	1	24	3.0	
60				Field Bund at Bhadia Chuk	1	32	4.0	
61				Field Bund at No.1 Amguri	1	24	3.0	
62				Field Bund at Pukia Gaon	1	40	5.0	
63	Sissi Bar Gaon Block, Dhemaji	DoLR ( Soil Conservation Department)	Watershed	Field Bund at No.1 Garhmara Bagicha Block	1	32	4.0	
64				Field Bund at No.2 Manuha Beel	1	24	3.0	
65				Field Bund at Rangkap Beel	1	36	4.5	
66				Field Bund at Dipa Adi Namsi Pathar	1	36	4.5	
67				Field Bund at Khanamukh Nepali Gaon	1	28	3.5	
68				Field Bund at Lama Borgora Vill	1	24	3.0	
69				Field Bund at Lama Pale	1	32	4.0	
70				Field Bund at Naharani Baliyan	1	24	3.0	



71				Field Bund at Pukia Pathar	1	38	4.5	
72				Field Bund at	1	38	4.5	
73				Field Bund at Gamiri Gaon	1	32	4.0	
74				Field Bund at Gutung Kapahtali	1	24	3.0	
75				Field Bund at Gutung Rupahi Pathar	1	38	4.5	
76				Earthen Bund at Chekaimaj Gaon N.C	1	38	4.5	
77				Earthen Bund at Chekaimukh Borghuli	1	28	3.5	
78				Earthen Bund at Kebarang Gaon	1	24	3.0	
79				Earthen Bund at Laram Khuti	1	32	4.0	
80				Earthen Bund at Sesuwani Pathar	1	24	3.0	
81				Earthen Bund at Sissiborgaon	1	36	4.5	
82				Earthen Bund at Takowbari	1	36	4.5	
83	Sissi Bar Gaon Block, Dhemaji	DoLR ( Soil Conservation Department)	Watershed	Water Distriubation Channel at Sesu Dighal Gaon	1	36	4.5	
84				Water Distriubation Channel at Dhunia Pukhuri	1	44	5.4	
85				Water Distriubation Channel at No.1 Muktiyar	1	32	4.0	



86				Water Distriubation Channel at No.1 Sunari Ghat	1	40	5.0	
87				Water Distriubation Channel at No.2 Arne Chapori	1	44	5.4	
88				Water Distriubation Channel at No.2 Bukabeel	1	32	4.0	
89				Water Distriubation Channel at No.2 Bhangidia Gaon	1	48	6.0	
90				Water Distriubation Channel at Singi Beel	1	40	5.0	
91				Water Distriubation Channel at Sirikali Gaon	1	36	4.5	
92				Water Distriubation Channel at No.2 Bhangidia Gaon	1	48	6.0	
93				Water Distriubation Channel at Singi Beel	1	40	5.0	
94				Water Distriubation Channel at Sirikali Gaon	1	36	4.5	
95	Sissi Bar Gaon Block, Dhemaji	DoLR ( Soil Conservation Department)	Watershed	Fishery Pond at Tangani Jangal Block	1	36	4.5	
96				Fishery Pond at Udmara Block	1	44	5.5	
97				Fishery Pond at No.2 Phulbari Nepali	1	40	5.0	
98				Fishery Pond at No.2 Phulbari Nepali Block	1	36	4.5	
99				Fishery Pond at Namgharia	1	40	5.0	



100				Fishery Pond at No.1 Mechaki Tangani	1	32	4.0	
101				Fishery Pond at No.2 Thekera Guri	1	36	4.5	
102				Fishery Pond at Sapekhati Gaon	1	44	5.5	
103				Fishery Pond at Satula Chuk	1	40	5.0	
104				Nursery Raising at Silapather Soil Conservation Range Office.	1	20	2.5	
105				Nursery Raising at NO.3 BHAIRABPUR KADAMTALA	1	24	3.0	
106				Nursery Raising at NO.3 DEORI GHAT	1	24	3.0	
107				Nursery Raising at MAJARBARI KRISHANA NAGAR	1	20	2.5	
108				Nursery Raising at MUKTIYAR LAKSHISUTI	1	24	3.0	
109				Nalla Bund at Bhebeli Na-Gaon	1	32	4.0	
110				Nalla Bund at Borpathar Block	1	24	3.0	
111				Nalla Bund at Chakamara	1	32	4.0	
112	<b>Sissi Bar Gaon Block, Dhemaji</b>	<b>DoLR ( Soil Conservation Department)</b>	<b>Watershed</b>	Nalla Bund at Cilli Bijbari	1	36	4.0	
113				Nalla Bund at Dimow Golai Kachari Gaon	1	32	4.0	



114				Nalla Bund at Dimow Gulai	1	24	3.0	
115				Nalla Bund at Gowranga Pur	1	36	4.5	
116				Nalla Bund at Gulai	1	28	3.5	
117				Nalla Bund at Cimenmukh Nalla Bund at Tengabari	1	24	3.0	
118				Nalla Bund at Harinath Pur	1	32	4.0	
119				Nalla Bund at Kashinath Chaponi Missing	1	24	3.0	
120				Nalla Bund at Kashinath Hazong	1	32	4.0	
121				Nalla Bund at Kawaguri	1	28	3.5	
122				Nalla Bund at Lama Borgorah	1	24	3.0	
123				Nalla Bund at Lamajan Asomiya	1	36	4.5	
124				Nalla Bund at Kapahtali Lalung	1	32	4.0	
125				Nalla Bund at Lalung	1	24	3.0	
126				Nalla Bund at Lalung Gaon	1	36	4.5	
127				Nalla Bund at Nauparia Gaon	1	28	3.5	
128				Nalla Bund at Nawparia Gohain	1	24	3.0	
129				Water Harvesting Tank at No.1 Santipur Borgayan	1	24	3.0	



130				Water Harvesting Tank at No.2 Naharbari	1	36	4.5	
131				Water Harvesting Tank at No.2 Santipur Borgayan	1	28	3.5	
132	<b>Sissi Bar Gaon Block, Dhemaji</b>	<b>DoLR ( Soil Conservation Department)</b>	<b>Watershed</b>	Water Harvesting Tank at Merchapori	1	32	4.0	
134				Water Harvesting Tank at Samjuli Vill	1	24	3.0	
135				De-Siltation at Panbari Siva Nagar	1	43	4.0	
136				De-Siltation at Rupahi Mukh Miri N.C	1	36	4.5	
137				De-Siltation at Thekeraguri Gaon	1	44	5.5	
138				De-Siltation at No.3 Nilakh Konch Gaon	1	40	5.0	
139				De-Siltation at No.4 Nilakh Konch Gaon	1	36	4.5	
140				De-Siltation at Santipur Jengrai	1	40	5.0	
141				Plantation at Upa Bhangidia	1	28	3.5	
142				Plantation at No.1 Arne Chapari	1	24	3.0	
143				Plantation at Muktiar Ajarbari Hazong	1	24	3.0	
144				Plantation at No.1 Pati Daini	1	28	3.5	
145				Plantation at No.1 Saru Bauli	1	24	3.0	
146				Plantation at No.1 Phulbari Nepali Block	1	28	3.5	



147				Plantation at No.2 Phulbari Nepali	1	28	3.5	
148				Plantation at No.3 Amguri	1	28	3.5	
149				Horticulturer at Bhangidia Pathar	1	28	4.5	
150				Horticulturer at Bhadia Chuk	1	24	4.0	
151	<b>Sissi Bar Gaon Block, Dhemaji</b>	<b>DoLR ( Soil Conservation Department)</b>	<b>Watershed</b>	Horticulturer at Dighali Debera	1	40	5.0	
152				Horticulturer at Kathal Guri	1	32	4.0	
153				Horticulturer at Dijmurmuri Pathar	1	40	5.0	
154				Horticulturer at Dimowlama Borgara Nonkch	1	36	4.5	
155				Horticulturer at No.6 Borgayadeori	1	32	4.0	
156				Afforestation at Kerakani Maj Gaon	1	80	10.0	
157				Afforestation at Meechu Asomia	1	120	15.0	
158				Afforestation at Meechu Gaon	1	96	12.0	
159				Afforestation at No.3 Lepe Bahaiting	1	104	13.0	
160				Agro Forestry at Rupahi Borgayan	1	36	4.5	
161				Agro Forestry at Sibanagar Balipur	1	40	5.0	
162				Agro Forestry at Bam Aktai	1	40	5.0	



163				Agro Forestry at Bam Kamchi	1	36	4.5	
164				Agro Forestry at Barhoiting Gaon	1	36	4.5	
165				Agro Forestry at No.2 Kareng Bali Pur	1	32	4.0	
166				Agro Forestry at No.2 Muktiar Kherkata	1	32	4.0	
167				Agro Forestry at Nilakh Borbam Gaon	1	40	5.0	
168				Agro Forestry at Nilakh Salakhani Borbam	1	40	5.0	
169				Agro Forestry at Bhehjan Block	1	44	5.5	
170				Agro Forestry at Bordham Block	1	40	5.0	
171				Agro Forestry at Kakabari Kamal Pur	1	40	5.0	
						<b>Total</b>	<b>819.0</b>	

## New Schemes for the year 2019-20

Sl. No.	Name of the Block	Concerned Ministry/ Department	Component	Name of Activity & Village	Total Number/ Capacity (Cum)	Command Area/ Irrigation Potential (Ha)	Estimated Cost (Rs. In Lakh.)	Period of Implementation (5/7yrs)
1	<b>Sissi Bar Gaon Block, Dhemaji</b>	<b>DoLR ( Soil Conservation Department)</b>	<b>Watershed</b>	Channel Cutting at No.5 Dhuna Guri	1	32	4.0	
2				Channel Cutting at Barati Chuk	1	40	5.0	
3				Channel Cutting at Balijan	1	36	4.5	



4				Channel Cutting at Bhareki Kachamari	1	44	5.4	
5				Channel Cutting at Bulakata Gohain	1	32	4.0	
6				Channel Cutting at Charai Para	1	40	5.0	
7				Channel Cutting at Dalpung Gaon	1	44	5.4	
8				Channel Cutting at Bukajan Gaon	1	32	4.0	
9				Channel Cutting at Dijmur Hindu Gaon	1	48	6.0	
10				Channel Cutting at Dijmur Miri	1	36	4.5	
11				Guide Bund at Kanduli Jol	1	52	6.5	
12				Guide Bund at Kulajan Gaon	1	44	5.5	
13				Guide Bund at Gelua Miri Pathar	1	48	6.0	
14				Guide Bund at No.2 Saru Bauli	1	36	4.5	
15				Graded Bund at Dimow Chariali	1	48	6.0	
16				Graded Bund at No.1 Nalbari	1	48	6.0	
17				Graded Bund at No.1 Saru Bauli	1	36	4.5	
18				Bamboo Spur at Garhmara Chaparibormukali Miri Pathar	1	86	9.5	



19				Bamboo Spur at Owani Gaon	1	82	9.0	
20	Sissi Bar Gaon Block, Dhemaji	DoLR ( Soil Conservation Department)	Watershed	Bamboo Spur at Raghuwani Gaon	1	80	10.0	
21				Bamboo Spur at Kareng Gaon	1	84	10.5	
22				Boulder Spur at Kherbari Bangali	1	80	10.0	
23				Boulder Spur at Likabali Alikash	1	64	8.0	
24				Boulder Spur at No.1 Borgoyadeori	1	86	9.5	
25				Boulder Spur at No.1 Borpathar Gohain (Part)	1	82	9.0	
26				Boulder Spur at No.1 Phulbari Nepali Block	1	82	9.0	
27				Farm Pond at Dimow Santi Pathar	1	36	4.5	
28				Farm Pond at Dighali Debera	1	44	5.5	
29				Farm Pond at No.1 Karphulani	1	40	5.0	
30				Farm Pond at No.1 Nilakh Bali Jan	1	36	4.5	
31				Farm Pond at No.2 Betanipam	1	36	4.5	
32				RCC Check Dam at Mer Debera	1	48	6.0	
33				RCC Check Dam at Kaliyani Gaon	1	40	5.0	



34				RCC Check Dam at Siripani Ahom Pathar	1	48	6.0	
35				RCC Check Dam at No.3 Nilakh Balijan	1	40	5.0	
36				Boulder Check Dam at Bhebeli Gaon	1	40	5.0	
37				Boulder Check Dam at No.2 Chekai Majgaon	1	56	7.0	
38				Water Harvesting Pond at No.1 Sila Block	1	40	5.0	
39	<b>Sissi Bar Gaon Block, Dhemaji</b>	<b>DoLR ( Soil Conservation Department)</b>	<b>Watershed</b>	Water Harvesting Pond at No.2 Arsi Borgayan	1	32	4.0	
40				Water Harvesting Pond at Akajan Miri	1	36	4.5	
41				Water Harvesting Pond at Akajan Jon Gaon	1	44	5.5	
42				Percolation Tank at Tangani Nalbari	1	24	3.0	
43				Percolation Tank at Bhangidia Gaon	1	32	4.0	
44				Percolation Tank at Bhangidia Pathar	1	24	3.0	
45				Field Bund at Gutung Siripani	1	28	3.5	
46				Field Bund at Phulbari Asomia (Part)	1	24	3.0	
47				Field Bund at Phulbari Bangali Gaon	1	32	4.0	
48				Field Bund at Phulbari Jipu Ghagari	1	24	3.0	



49				Field Bund at Phulbari Pathar (Part)	1	32	4.0	
50				Field Bund at Muktiar Lakshimi	1	40	5.0	
51				Field Bund at Muktiar Nepali	1	36	4.5	
52				Field Bund at No.1 Arne Chapari	1	32	4.0	
53				Field Bund at No.1 Deorighat	1	24	3.0	
54				Field Bund at Kantu Adi	1	36	4.5	
55				Field Bund at Bhangidia Pathar	1	28	3.5	
56				Field Bund at Bor Chapori	1	24	3.0	
57				Field Bund at Bhadia Chuk	1	32	4.0	
58				Field Bund at No.1 Nahar Bari	1	24	3.0	
59				Field Bund at No.2 Lakhipur Gohain	1	36	4.5	
60	Sissi Bar Gaon Block, Dhemaji	DoLR ( Soil Conservation Department)	Watershed	Field Bund at No.2 Nilakh Bali Jan	1	36	4.5	
61				Field Bund at No.2 Nilakh Konch Gaon	1	28	3.5	
62				Field Bund at No.3 Lakhipur Gohain	1	24	3.0	
63				Field Bund at Bhagwan Borgayan	1	32	4.0	
64				Field Bund at Bishnu Nagar	1	24	3.0	



65				Field Bund at Brahmapur Kachari	1	40	5.0	
66				Field Bund at Chila Khagori	1	36	4.5	
67				Field Bund at Cilli Adi	1	32	4.0	
68				Field Bund at Abarali Gaon	1	24	3.0	
69				Field Bund at Belong Chekai Chuk	1	36	4.5	
70				Field Bund at Chekaibali Na-Pam	1	28	3.5	
71				Earthen Bund at Siripani Ahom Gaon	1	28	3.5	
72				Earthen Bund at No.2 Siripani Deori	1	24	3.0	
73				Earthen Bund at No.1 Udoy Pur Gaon	1	32	4.0	
74				Earthen Bund at Sengajan Majarbari Asomiya	1	24	3.0	
75				Earthen Bund at Simen Mukh	1	40	5.0	
76				Earthen Bund at Simen Tengabari Vill	1	36	4.5	
77				Earthen Bund at Tulakshi Pur Simen	1	32	4.0	
78				Water Distriubation Channel at Siyalmari	1	44	5.4	
79				Water Distriubation Channel at Handiqui Gaon	1	32	4.0	
80		<b>DoLR</b>	<b>Watershed</b>	Water Distriubation Channel at Kamchi	1	40	5.0	



81	Sissi Bar Gaon Block, Dhemaji	( Soil Conservation Department)		Water Distriubation Channel at Kamchi Gaon	1	44	5.4	
82				Water Distriubation Channel at Kamsi Nagaon	1	32	4.0	
83				Water Distriubation Channel at Kapahtali Deori	1	48	6.0	
84				Water Distriubation Channel at No.1 Lakhipur Gohain	1	36	4.5	
85				Water Distriubation Channel at No.1 Nilakh Konch Gaon	1	44	5.4	
86				Fishery Pond at No.2 Lepe Barhoiting	1	36	4.5	
87				Fishery Pond at No.2 Ramya Pur	1	40	5.0	
88				Fishery Pond at No.2 Siripani Deori	1	32	4.0	
89				Fishery Pond at Pipal Guri	1	36	4.5	
90				Fishery Pond at Pumi Gaon	1	44	5.5	
91				Fishery Pond at Punai Gaon	1	40	5.0	
92				Fishery Pond at Tangani Jangal Block	1	36	4.5	
93				Fishery Pond at Udmara Block	1	36	4.5	
94				Fishery Pond at Barati Gaon	1	40	5.0	
95				Fishery Pond at Kachari Gaon	1	32	4.0	



96				Fishery Pond at Kachari Pathar	1	36	4.5	
97				Fishery Pond at Kenduguri Samabai (Part)	1	44	5.5	
98	<b>Sissi Bar Gaon Block, Dhemaji</b>	<b>DoLR ( Soil Conservation Department)</b>	<b>Watershed</b>	Fishery Pond at Mechupathar	1	40	5.0	
99				Nalla Bund at Chowkhamting Gaon	1	40	5.0	
100				Nalla Bund at Chumani Gaon	1	36	4.5	
101				Nalla Bund at Dhunia Pukhuri	1	32	4.0	
102				Nalla Bund at Gohainchowkham Chenimari Block	1	24	3.0	
103				Nalla Bund at Garhmara Dalani	1	36	4.5	
104				Nalla Bund at Garhmara Gaon	1	28	3.5	
105				Nalla Bund at No.3 Betani Pam	1	24	3.0	
106				Nalla Bund at Pachim Kachari Chuk	1	32	4.0	
107				Nalla Bund at No.1 Nahar Bari	1	40	5.0	
108				Nalla Bund at Balijan	1	36	4.5	
109				Nalla Bund at No.2 Garhmara Bagicha	1	24	3.0	
110				Water Harvesting Tank at No.1 Amlakhi	1	24	3.0	
111				Water Harvesting Tank at No.2 Amlakhi	1	36	4.5	



112				Water Harvesting Tank at No.3 Muktiar Kherkata	1	28	3.5	
113				Water Harvesting Tank at Pamua Gaon	1	24	3.0	
114				De-Siltation at No.2 Majarbari	1	32	4.0	
115				De-Siltation at No.2 Moha Ranipur	1	36	4.5	
116				De-Siltation at No.2 Sila Block	1	44	5.5	
117				De-Siltation at No.3 Arsi Borgayan	1	40	5.0	
118				De-Siltation at No.3 Sila Block	1	36	4.5	
119				Plantation at Bhangidia Gaon	1	40	5.0	
120				Plantation at Nalani Chuk	1	40	5.0	
121				Plantation at Sukan Chapori	1	44	5.5	
122				Plantation at Silpathar Khonamukh Vill	1	36	4.5	
123				Plantation at No.1 Muktiarkherkata	1	32	4.0	
124				Plantation at Sil Pathar Morangaon	1	36	4.5	
125				Plantation at No.2 Bhangidia Gaon	1	40	5.0	
126				Plantation at No.2 Mechaki Tangani	1	44	5.5	
127				Horticultur at No.3 Piyang Chapori	1	40	5.0	



128				Horticulturer at No.2 Deori Ghat	1	32	4.0	
129				Horticulturer at No.2 Kaka Bari	1	40	5.0	
130				Horticulturer at Kani Bil N.C	1	40	5.0	
131				Horticulturer at Michamari	1	36	4.5	
132				Horticulturer at Jalakia Suti	1	40	5.0	
134				Horticulturer at Kakabari Kamal Pur	1	44	5.5	
135				Afforestation at No.3 Ramya Pur	1	120	15.0	
136				Afforestation at Ramyapur Simen	1	80	10.0	
137				Afforestation at Sengajan Kachari	1	64	8.0	
138				Agro Forestry at Karoi Bari	1	40	5.0	
139				Agro Forestry at No.2 Muktiyar Bukabil	1	44	5.5	
140				Agro Forestry at No.3 Deori Ghat	1	40	5.0	
141				Agro Forestry at No.2 Baligaon N.C	1	32	4.0	
142	Sissi Bar Gaon Block, Dhemaji	DoLR ( Soil Conservation Department)	Watershed	Agro Forestry at No.2 Cilli Nepali	1	36	4.5	
143				Agro Forestry at No.2 Majar Bari	1	40	5.0	
144				Agro Forestry at No.1 Lepe Barhoiting	1	40	5.0	
145				Agro Forestry at No.1 Ramya Pur	1	36	4.5	



146				Agro Forestry at No.1 Siripani Deori	1	40	5.0	
147				Agro Forestry at Takowbari Gaon	1	44	5.5	
148				Agro Forestry at Thekeraguri	1	40	5.0	
149				Agro Forestry at Ayengia Patri	1	40	5.0	
150				Agro Forestry at Sri Ram Pur	1	44	5.5	
						<b>Total</b>	<b>737.5</b>	

## Block – Bordaloni

### Ongoing Schemes for the year 2016-17

Sl No	Name of the Block	Concerned Ministry/ Department	Component	Name of Activity	Name of Village	Total Number/ Capacity (CUM)	Command Area/Irrigation Potential	Financial year	Estimated cost (Rs in Lakhs)
1	<b>BLOCK-BORDALONI, DHEMAJI</b>	<b>DOLR (Soil Conservation Department)</b>	<b>Watershed</b>	Constraction of Field Bund	Dhansiripur Chalachali	1	40 hec	2016-2017	2.50
2					Krishnapur	1	35 hec		3.50
3					Naharbari Salmari NC	1	45 hec		4.00
4					No.1 Dharmapur	1	30 hec		3.00
5					No.3 Dharmapur	1	40 hec		4.00
6					Kadamguri NC	1	45 hec		3.00
7					Mingmang Sariyahni NC	1	60 hec		3.00
8					No. 2 Kadamguri	1	40 hec		3.00



9				Ouguri	2	35 hec	4.00
10				Borbila Bhebeli	2	45 hec	4.00
11				Borbila Chutiakari	2	45 hec	5.00
12				No.1 Salmari	2	40 hec	4.50
13				No.2 Salmari	1	45 hec	3.00
14				Garubandha 1/2	1	50 hec	3.00
15				No.1 Salmari NC	1	40 hec	3.00
16				Borbam Deuri	2	60 hec	4.00
18				Borbam Gaon	2	55 hec	5.00
19				Maicha Gaon	2	45 hec	5.00
19				Maicha Pathar	2	55 hec	5.00
20				Holowdunga	1	50 hec	4.00
21				No.2 Baijayantipur	5	55 hec	4.00
23				No.1 Baijayantipur	4.5	58 hec	4.00
24			Construction of Boulder Spur	Baro Bhuyan	4	30 hec	6.00
25				Kalyanpur	4	60 hec	3.00
26				Krishnapur	5	42 hec	5.00
27				Sankarpur NC	4	40 hec	4.00
28				Kadamguri NC	4	35 hec	5.00
29				Ouguri	4	45 hec	5.00
30				No 2 Kalyanpur NC	4	30 hec	5.00
31				Borbila Bhebeli	5	40 hec	5.00
32				No.1 Salmari	4	40 hec	4.00
33				Maicha Pathar	5	35 hec	5.00
34			Contruction of Boulder Protection (Gabion)	No.2 Dharmapur NC	3	45 hec	4.00
35				Borbam Dihingia Gaon	4	30 hec	5.00
36				Dhansiripur Chalchali	1	40 hec	3.00
37			Contruction of Land Development	No 3 Dharmapur	1	45 hec	3.00
38				Kadamguri NC	1	60 hec	2.00
39				Mingmang Sariyahni NC	2	40 hec	4.00
40				Phulguri	1	35 hec	3.00



41				Kadamtola Pathar	1	45 hec	3.00
42				No. 1 Kadamguri	1	45 hec	2.00
43				No. 2 Kadamguri	2	40 hec	4.00
44				No 1 Baijayantipur NC	1	45 hec	3.00
45				Borbila Bhebeli	1	50 hec	2.00
46				Borbila Chutiakari	1	40 hec	2.00
47				No.1 Salmari	2	60 hec	4.00
48				Garubandha1/2	2	55 hec	3.00
49				No.1 Salmari NC	1	45 hec	2.00
50				Borbam Deuri	2	55 hec	4.00
51				Borbam Gaon	1	50 hec	3.00
52				Borbam Dihingia Gaon	1	55 hec	2.00
54				Maicha Pathar	1	58 hec	2.00
55				Holowdunga	1	30 hec	3.00
56				No.2 Baijayantipur	8	60 hec	1.00
57				No.2 Dharmapur NC	8	42 hec	1.00
58				Phulguri	8	40 hec	1.50
59				Kadamtola Pathar	9	35 hec	1.50
60				No-2 Kalyanpur NC	8	45 hec	1.00
61				Borbila Bhebeli	9	30 hec	1.50
62				No.1 Salmari	8	40 hec	1.00
63				Maicha Gaon	9	45 hec	1.50
64				Krishnapur	1	60 hec	5.00
65				Naharbari Salmari NC	1	40 hec	4.50
66				No. 1 Dharmapur	1	35 hec	5.00
67				Kadamguri NC	1	45 hec	5.00
68				No 1 Baijayantipur NC	1	45 hec	5.00



69					Borbila Chutiakari	1	40 hec		4.00
70					No.2 Salmari	1	45 hec		5.00
71					Garubandha 1/2	1	50 hec		4.00
72					No.1 Salmari NC	1	40 hec		4.50
73					Borbam Pathar	1	35 hec		4.00
74					Borbam Dihingia Gaon	1	45 hec		5.00
75				Construction of Gully Control	No.2 Baijayantipur	1	30 hec		10.00
76					Dhansiripur Chalchali	1	40 hec		15.00
77					Baro Bhuyan	1	45 hec		10.00
78					Krishnapur	1	60 hec		15.00
79					Naharbari Salmari NC	1	40 hec		15.00
80					No.2 Dharmapur NC	1	35 hec		20.00
81					No.3 Dharmapur	1	45 hec		10.00
82					Kadamguri NC	1	45 hec		10.00
83					Mingmang Sariyahni NC	1	40 hec		8.00
							<b>Sub Total</b>		<b>367.50</b>

## Ongoing and New Schemes for the year 2017-18

Sl No	Name of the Block	Concerned Ministry/ Department	Component	Name of Activity	Name of Village	Total Number/ Capacity (CUM)	Command Area/Irrigation Potential	Financial year	Estimated cost (Rs in Lakhs)
1	<b>BLOCK-BORDALONI, DHEMAJI</b>	<b>DOLR (Soil Conservation Department)</b>	<b>Watershed</b>	Construction of Gully Control	No.1.Tarajan Chapari	1	45 hec	2017-2019	10.00
2					No.2 Sunapur Mazi	1	60 hec		10.00
3					No.2.Dirpai Chapari	1	40 hec		10.00



4				No.3 Sunapur Mazi	1	35 hec	10.00
5				No.4.Dirpai Chapari	1	45 hec	15.00
6				Ukhamati Nepali	1	45 hec	15.00
7				Bordaibam Chahbagan 67 Amguri	1	40 hec	20.00
8				Bordoibam Bagan Nlr No.295	1	40 hec	10.00
9				Bordoibam Bangali	1	35 hec	10.00
10				Kaibartta Gaon	1	45 hec	15
11				Majgaon	1	60 hec	15
12				No.2 Block Gurathali	1	40 hec	20
13				Paniyamerani N.C	1	35 hec	10
14				Chowal Dhuwa Bali	1	45 hec	10
15				Dighali Pathar N.C	1	45 hec	8
16				Gogamukh Pathar	1	40 hec	8
17				Lagasung Kachari	1	45 hec	10
18				Mainapara Chetia	1	50 hec	10
19				No.1 Mainapara Miri	1	40 hec	15
20				Borbila Chutiakari	1	60 hec	8
21				Mainapara Pathar	1	55 hec	8
22				Bah-Katika Gaon	1	45 hec	10
23				Abhayapuria	1	30 hec	15
24				Bordoibam No.1 Chahmyadi	1	45 hec	10.00



25				<b>Construction of Channel Cutting</b>	No.2 Bajjayantipur	1	30 hec		3.00
26					Dhansiripur Chalchali	1	60 hec		2.00
27					Baro Bhuyan	1	42 hec		2.00
28					Kalyanpur	1	40 hec		2.00
29					Sankarpur NC	1	35 hec		3.00
30					No 2 Dharmapur NC	1	45 hec		3.00
31					Kadamguri NC	1	30 hec		2.00
32					Phulguri	1	40 hec		2.00
33					Kadamtola Pathar	1	45 hec		2.00
34					No. 1 Kadamguri	1	60 hec		3.00
35					No. 2 Kadamguri	1	40 hec		3.00
36					Ouguri	1	35 hec		3.00
37					No-2 KalyanpurNC	1	45 hec		2.00
38					No 1 Bajjayantipur NC	1	45 hec		2.00
39				<b>Construction of Water Harvesting Pond</b>	Krishnapur	1	40 hec		2.00
40					Borbila Chutiakari	1	45 hec		3.00
41					No.1 Salmari NC	1	50 hec		3.00
42					Borbam Deuri	1	40 hec		2.00
43					Borbam Gaon	1	35 hec		2.00
44					Borbam Dihingia Gaon	1	45 hec		2.00
45					Maicha Gaon	1	30 hec		3.00
46					Maicha Pathar	1	40 hec		2.00
47					Holowdunga	1	45 hec		2.00
48					No.2 Bajjayantipur	1	60 hec		5.00
49					Dhansiripur Chalchali	1	40 hec		5.00
50					Baro Bhuyan	1	35 hec		5.00
51					Krishnapur	1	45 hec		5.00



52				Sankarpur NC	1	45 hec		4.00
53				No 1 Dharmapur	1	40 hec		4.00
54				No 3 Dharmapur	1	45 hec		4.00
55				Kadamguri NC	1	50 hec		4.00
56				Mingmang Sariyahni NC	1	40 hec		5.00
57				No. 1 Kadamguri	1	60 hec		3.00
58				No. 2 Kadamguri	1	55 hec		3.00
59				Borbila Bhebeli	1	45 hec		3.00
60				No.2 Salmari	1	55 hec		4.00
61				Garubandha 1/2	1	50 hec		4.00
62				No.1 Salmari NC	1	55 hec		5.00
63				Borbam Gaon	1	58 hec		3.00
64				Borbam Pathar	1	30 hec		3.00
65				Maicha Gaon	1	60 hec		5.00
66				Maicha Pathar	1	42 hec		3.00
67				No 1 Dharmapur	1	40 hec		3.00
68				Borbila Chutiakari	1	35 hec		3.00
69				No.1 Salmari	1	45 hec		2.00
70				No.2 Salmari	1	30 hec		2.00
71				Garubandha 1/2	1	40 hec		2.00
72				Borbam Pathar	1	45 hec		3.00
73				Chowal Dhuwa Bali	1	45 hec		10
74				Dighali Pathar N.C	1	45 hec		8
75				Gogamukh Pathar	1	40 hec		8
76				Lagasung Kachari	1	45 hec		10
77				Mainapara Chetia	1	50 hec		10



78					No.1 Mainapara Miri	1	40 hec		15
79					Borbila Chutiakari	1	60 hec		8
80					Mainapara Pathar	1	55 hec		8
81					Chilani Adi	1	45 hec		10
82					Kaylanpur	1	55 hec		10
83					No.1 Salmari	1	50 hec		10
							<b>Sub Total</b>		<b>536.00</b>

## New Schemes for the year 2018-19

Sl No	Name of the Block	Concerned Ministry/ Department	Component	Name of Activity	Name of Village	Total Number/ Capacity (CUM)	Command Area/Irrigation Potential	Financial year	Estimated cost (Rs in Lakhs)
1	<b>BLOCK-BORDALONI, DHEMAJI</b>	<b>DOLR (Soil Conservation Department)</b>	<b>Watershed</b>	<b>Contruction of Gully Control</b>	Phulguri	1	45 hec	2019-2021	8.00
2					Kadamtola Pathar	1	50 hec		10.00
3					No. 1 Kadamguri	1	40 hec		10.00
4					Krishnapur	1	60 hec		15.00
5					No. 2 Salmari	1	55 hec		15.00
6					Borbam Deuri	1	45 hec		20.00
7					Borbam Pathar	1	55 hec		10.00
8					Borbam Dihingia Gaon	1	50 hec		10.00
9					Maicha Pathar	1	55 hec		8.00
10					Holowdunga	1	58 hec		10.00
11					Bordoibambagan No.1-2 Myadi	1	30 hec		10.00
12					Borguri	1	40 hec		15.00
13					Latak	1	45 hec		15.00
14					Krishnapur	1	60 hec		20.00
15					Majarbari	1	40 hec		10.00
16					No.1 Dharmapur	1	35 hec		10.00
17					No.1 Kadamguri	1	45 hec		10.00
18					No.3 Dharmapur	1	45 hec		10.00
19					Bogipung	1	40 hec		15.00
20					Chengeli Suti No.2	1	45 hec		15.00



21				Bengalijan	1	50 hec		20.00
22				Bogipung	1	40 hec		10.00
23				Chengeli Suti	1	60 hec		10.00
24				Chengeli Suti No.2	1	55 hec		10.00
25				Dirpaisantipur Gaon	1	45 hec		10.00
26				Ghasi Pathar	1	55 hec		15.00
27				Jengrai Gaon	1	50 hec		15.00
28				Lutukijan	1	55 hec		20.00
29				Madanpur	1	58 hec		10.00
30				Mingmang Badati	1	30 hec		10.00
31				Mingmangsariani N.C.	1	60 hec		10.00
32				Mingmung	1	42 hec		10.00
33				Paharpur	1	40 hec		10.00
34				Paharpur No.2	1	35 hec		15.00
35				Panbari	1	45 hec		15.00
36				No.1 Baijantipur	1	50 hec		10.00
37				No.3 Tarong	1	55 hec		10.00
38				Phulguri	1	58 hec		15.00
39				Sangkarpur N.C.	1	30 hec		15.00
40				Sankarpur	1	60 hec		10.00
41				Sayengia	1	42 hec		10.00
42				Sonapur No.6	1	40 hec		10.00
43				Betbari	1	35 hec		10.00
44				Dakhin Nalbari	1	45 hec		15.00
45				Jarai	1	30 hec		15.00
46				Mingmanggarpara	1	40 hec		10.00
47				Monipurikachari	1	45 hec		10.00
48				Naharbari Kachari	1	60 hec		10.00
49				Bah-Katika Gaon	4	40 hec		4.00
50				Abhayapuria	4	35 hec		6.00
51				Bah-Katika Pathar	3	45 hec		3.00
52				Kaibartta Gaon	4	45 hec		5.00
53				Majgaon	3	40 hec		4.00
54				No.2 Block Gurathali	4	40 hec		5.00
55				Paniyamerani N.C	4	35 hec		5.00
56				Chowal Dhuwa Bali	3	45 hec		5.00
57				Dighali Pathar N.C	4	30 hec		4.00



58					Gogamukh Pathar	4	40 hec		6.00
59					Lagasung Kachari	4	45 hec		4.00
60					Mainapara Chetia	5	60 hec		6.00
61					Na-Nai Taring N.C	3	40 hec		3.00
62					Naharbari N.C	3	35 hec		5.00
63					Parghat Sumari N.C	4	45 hec		4.00
64					Purana Parghat 1-2	3	45 hec		5.00
65					Tingiri Gaon	4	40 hec		5.00
66					Tingiri N.C	4	45 hec		5.00
67					Borbhuyan	3	50 hec		4.00
68					Dhansiripur Chalchali	4	40 hec		6.00
69					Dhunaguri Ahom	3	60 hec		3.00
70					Dhunaguri Nepali	4	55 hec		5.00
71					Gobindapur	3	45 hec		4.00
							<b>Sub Total</b>		<b>692.00</b>

## New Schemes for the year 2019-20

Sl No	Name of the Block	Concerned Ministry/ Department	Component	Name of Activity	Name of Village	Total Number/ Capacity (CUM)	Command Area/Irrigation Potential	Financial year	Estimated cost (Rs in Lakhs)
1	<b>BLOCK-BORDALONI, DHEMAJI</b>	<b>DOLR (Soil Conservation Department)</b>	<b>Watershed</b>	<b>Construction of Gully Control</b>	No.1 Salmari	1	50 hec	2021-2023	10.00
2					No.2 Baijantipur	1	55 hec		15.00
3					No.2 Kalyanpur	1	58 hec		15.00
4					No.2 Salmari N.C.	1	30 hec		20.00
5					Dirpai Bangali	1	60 hec		10.00
6					Dirpai Nlr Grant	1	42 hec		10.00
7					Garpara	1	40 hec		10.00
8					Garpara Pathar	1	35 hec		10.00
9					Kachutali Baligaon	1	45 hec		15.00
10					Mangaldaipara	1	30 hec		15.00



11				No.1.Dirpai Chapari	1	40 hec		20.00
12				Kadamtala Pathar	4	55 hec		5.00
13				Kangkupur	4	50 hec		5.00
14				Kangkupur	4	55 hec		5.00
15				Narayanpur	3	58 hec		4.00
16				No.1 Baijantipur	5	30 hec		6.00
17				No.3 Tarong	4	60 hec		4.00
18				Phulguri	5	42 hec		6.00
19				No.1.Dirpai Chapari	3	40 hec		3.00
20				No.1.Tarajan Chapari	4	35 hec		5.00
21				No.2 Sunapur Mazi	4	45 hec		4.00
22				No.2.Dirpai Chapari	5	30 hec		5.00
23				No.3 Sunapur Mazi	5	40 hec		5.00
24				No.4.Dirpai Chapari	4	45 hec		5.00
25				Ukhamati Nepali	4	60 hec		4.00
26				Bordaibam Chahbagan 67 Amguri	4	40 hec		6.00
27				Bordoibam Bagan Nlr No.295	3	35 hec		3.00
28				Bordoibam Bangali	3	45 hec		5.00
29				Bordoibam No.1 Chahmyadi	4	40 hec		4.00
30				Bordoibambagan No.1-2 Myadi	3	35 hec		5.00
31				Mingmangsariani N.C.	1	45 hec		5.00
32				Mingmung	1	30 hec		5.00
33				Paharpur	1	40 hec		5.00
34				Paharpur No.2	1	45 hec		4.00
35				Panbari	1	60 hec		4.00
36				Parbotipur	1	40 hec		4.00
37				Pishala	1	35 hec		4.00
38				Sagum	1	45 hec		5.00
39				Hiloymari Khat	1	45 hec		3.00
40				Kakaiyal	1	40 hec		3.00
41				Kakaiyal N.C	1	45 hec		3.00
42				Mahtali	1	50 hec		4.00



43					Missamari	1	40 hec		5.00
44					Aoniati	1	60 hec		5.00
45					Dhansiripur	1			
46					Chalchali		55 hec		5.00
47					Aoniati	1	45 hec		4.00
48					Dhunaguri Nepali	1	55 hec		4.00
49					Gobindapur	1	50 hec		4.00
50					Kadamtala Pathar	1	55 hec		4.00
51					Kangkupur	1	58 hec		5.00
52					Kangkupur	1	30 hec		5.00
53					Narayanpur	1	60 hec		5.00
54					No.1 Bajjantipur	1	42 hec		4.00
55					No.3 Tarong	1	40 hec		4.00
56					Phulguri	1	35 hec		4.00
57					No.1.Dirpai Chapari	1	45 hec		4.00
58					No.1.Tarajan Chapari	1	30 hec		5.00
59					Krishnapur	1	40 hec		3.00
60					Naharbari Salmari Nc	1	45 hec		3.00
61					No.1 Dharmapur	1	60 hec		3.00
62					No.3 Dharmapur	1	40 hec		4.00
63					Kadamguri NC	1	35 hec		5.00
64					Mingmang Sariyahni Nc	1	45 hec		5.00
65					No. 2 Kadamguri	1	40 hec		5.00
66					Ouguri	1	35 hec		4.00
67					Borbila Bhebeli	1	45 hec		4.00
68					No.2.Dirpai Chapari	12	30 hec		2.00
69					No.3 Sunapur Mazi	12	40 hec		2.00
70					No.4.Dirpai Chapari	12	45 hec		2.00
71					Ukhamati Nepali	12	60 hec		3.00
72					Bordaibam Chahbagan 67 Amguri	13	40 hec		3.00
73					Bordoibam Bagan Nlr No.295	12	35 hec		2.00
					Bordoibam Bangali	12	45 hec		2.00



74				Bordoibam No.1 Chahmyadi	12	45 hec		2.00
75				Bordoibambagan No.1-2 Myadi	14	40 hec		3.00
76				Kadamtala Pathar	12	45 hec		2.00
77				Kangkupur	12	50 hec		2.00
78				Kangkupur	12	40 hec		2.00
79				Narayanpur	15	60 hec		3.00
80				No.1 Bajjantipur	15	55 hec		3.00
81				No.3 Tarong	12	45 hec		2.00
82				Phulguri	12	55 hec		2.00
83				Sangkarpur N.C.	12	50 hec		2.00
84				Sankarpur	14	55 hec		3.00
85				Sayengia	13	58 hec		2.00
86				Sonapur No.6	12	30 hec		2.00
87				Betbari	12	60 hec		2.00
88				Dakhin Nalbari	12	42 hec		3.00
89				Jarai	14	40 hec		3.00
90				Mingmanggarpara	15	35 hec		2.00
91				Monipurikachari	12	45 hec		2.00
92				Mingmang Sariyahni Nc	2	1.5 hec		2.00
93				No. 2 Kadamguri	2	1.5 hec		2.00
94				Ouguri	2	1.5 hec		2.00
95				Borbila Bhebeli	2	2.00 hec		3.00
96				Borbila Chutiakari	3	2.00 hec		3.00
97				No.1 Salmari	3	1.5 hec		2.00
98				No.2 Salmari	3	1.5 hec		2.00
99				Garubandha 1/2	2	1.5 hec		2.00
100				No.1 Salmari Nc	2	2.00 hec		3.00
101				Borbam Deuri	2	1.5 hec		2.00
102				Borbam Gaon	2	1.5 hec		2.00
103				Aoniati	1	1.5 hec		5.00
104				Maicha Pathar	2	2.00 hec		3.00
105				Aoniati	2	2.00 hec		3.00
106				No.4.Dirpai Chapari	2	1.5 hec		2.00
107				Ukhamati Nepali	2	1.5 hec		2.00



108				Bordaibam	2		
109				Chahbagan 67		1.5 hec	2.00
110				Amguri			
111				Paharpur	2	2.00 hec	3.00
112				Paharpur No.2	2	1.5 hec	2.00
113				Panbari	2	1.5 hec	2.00
114				Parbotipur	2	1.5 hec	2.00
115				Pishala	2	2.00 hec	3.00
116				Sagum	2	1.5 hec	2.00
117				Hiloymari Khat	3	1.5 hec	2.00
118				Kakaiyal	3	1.5 hec	2.00
119				Kakaiyal N.C	3	2.00 hec	3.00
120				Mahtali	3	2.00 hec	3.00
121				Missamari	2	1.5 hec	2.00
122				Padumani	2	1.5 hec	2.00
123				Dhansiripur	3		
124				Chalchali		1.5 hec	2.00
125				Aduttengakulatalia	3		
126				N.C		2.00 hec	3.00
127				Dipa N.C.	3	1.5 hec	2.00
128				Na-Nai Taring N.C	3	1.5 hec	2.00
129				Naharbari N.C	2	1.5 hec	2.00
130				Parghat Sumari N.C	2	2.00 hec	3.00
131				Purana Parghat 1-2	2	2.00 hec	3.00
132				Tingiri Gaon	2	1.5 hec	2.00
133				Tingiri N.C	2	1.5 hec	2.00
134				Borbhuyan	2	1.5 hec	2.00
135				Dhansiripur	3		
136				Chalchali		2.00 hec	3.00
137				Dhunaguri Ahom	3	1.5 hec	2.00
138				Dhunaguri Nepali	3	1.5 hec	2.00
139				Gobindapur	3	1.5 hec	2.00
140				Kadamtala Pathar	3	2.00 hec	3.00
141				Kangkupur	2	2.00 hec	3.00
				Kangkupur	2	1.5 hec	2.00
				Narayanpur	2	1.5 hec	2.00
				Dihingia Pather	2	1.5 hec	2.00
				Borbam Dihingia	2		
				Gaon		2.00 hec	3.00
				Holowdunga	2	1.5 hec	2.00



142					Maicha Pathar	3	1.5 hec		2.00
143					No.1 Baijantipur	3	1.5 hec		2.00
144					No.3 Tarong	3	2.00 hec		3.00
145					Phulguri	3	2.00 hec		3.00
146					Sangkarpur N.C.	3	1.5 hec		2.00
147					Sankarpur	3	1.5 hec		2.00
148					Sayengia	3	1.5 hec		2.00
149					Sonapur No.6	3	2.00 hec		3.00
150					Betbari	3	1.5 hec		2.00
							<b>Sub Total</b>		<b>586.00</b>

## Block – Machkhowa

### Ongoing Schemes for the year 2016-17

Sl No	Name of the Block	Concerned Ministry/ Department	Component	Name of activity	Total Number/ Capacity (CUM)	Command Area/Irrigation Potential	Financial year	Estimated cost (Rs in Lakhs)
1	Block – Machkhowa, Dhemaji		Watershed	Agri bund at charai para	1100	20.08	2016-2017	2.40
2				Periphery bund at sissikalghar	2000	36.50		4.35
3				Periphery bund at 2no kaitong	1200	21.90		2.60
4				Periphery bund at Deogharia lamu	3500	63.88		7.70
5				Periphery bund at charai para	1300	23.73		3.00
6				Slap culvert no. 2 kaitong	1	8.32		10.00
7				Drainage channel reclamation no.2 kaitong	1000	29.58		3.50
8				Drainage channel reclamation Charai para	1400	41.42		4.50
9				Reclamation of Marshy land at no.2 kaitong	1800	56.70		7.00
10				Reclamation of Marshy land at Deogharia lamu	34.65	34.65		4.00



11		DOLR (Soil Conservation Department)		Horticulture plantation at sissikalghar	2	2	3.00
12				Horticulture plantation at Charai para	1	1	1.40
				Constuction of Bolder Pitching at mukan singa	4	250 ha	30.00
2				Construction ofwater harvesting tank at gerzai pukhuri	2	55 ha	6.00
3				Construction of box type culvert atLuitraeia ME school road	3	100 ha	12.00
4				Soom plantation at baghbheta goan	5	32 ha	4.00
5				Soom plantation at borjan jiamoria	1	6 ha	3.00
6				Renovation of fishery tank at kaitong pegu chuck	2	54 ha	6.00
7				Lemon Plantation at deogharia	1	7 ha	3.00
8				Lemon plantation at no.1 borjan	1	55 ha	6.00
9				Simolu rlantation at seujia pathar	1	5 ha	2.00
10				Bamroo plantation near luitporia HS	1	50 ha	6.00
11				Construction of farm pond at Gowali beel	1	333 ha	40.00
12				Erosion protection at Bordubi ghat to patiha harimandir	1	40ha	5.00
13				Channel cutting at karimpathar	1	10 ha	2.00
14				Roadside plantation at lutachur goan	1	5 ha	2.00



15	Block-Machkhowa, Dhemaji	DOLR		Roadside plantation at naba konch pathar	1	7 ha	2016-2017	3.00
16				Guide bundh and boulder protection at khanajan mukh	1	40 ha		5.00
17				Bambo plantation at Jorkata Bengoli	1	10 ha		3.00
18				Bambo plantation at Kahilimara Napamua	1	10 ha		3.00
19				Bambo plantation at Gohain Bailotia	1	7 ha		2.00
						<b>Total</b>		<b>91.00</b>

## New Schemes for the year 2017-18

Sl No	Name of the Block	Concerned Ministry/ Department	Component	Name of activity	Total Number/ Capacity (CUM)	Command Area/Irrigation Potential	Financial year	Estimated cost (Rs in Lakhs)
1	BLOCK-MACHKHOWA, DHEMAJI		Watershed	Construction of boulder pitching at sissikalghar	1	45 ha	2017-2018	5.00
2				Construction of boulder pitching at lachangoan to uriam ghat	8	150 ha		20.00
3				Construction of water harvesting tank at rajabari goan	1	4 ha		2.00
4				Soom plantation at bordubi road	2	50 ha		6.00
5				Lemon plantation at jorkata 375engali goan	1	7 ha		3.00
6				Simolu plantation and boundary fencing at north bank danga beel	1	7 ha		3.00



7		DOLR		Construction of farm pond at no 2 pahukhuwa	1	5 ha		2.00
8				Ihhigation channel at salmara goan	1	7 ha		3.00
9				Earth filling and gravelling from sukumar tinialito amrit doley path	2	35 ha		5.00
10				Roadside plantation at karimpathar goan	150	6 ha		3.00
11				Roadside plantation atno2 borajan tiniali to naharani toad	180	4 ha		4.00
12				Construction of farm pond at kan pukhuri	1	7 ha		2.00
13	BLOCK-MACHKHOWA, DHEMAJI	DOLR	Watershed	Construction of fatm pond at jorkata ahom	1	7 ha	2017-2018	3.00
14				Boulder spur at bengenagorah goan	4	60 ha		10.00
15				Bambo plantation at Bengenagarah Chamua	1	7 ha		3.00
16				Bamboo plantation at Sissi Sirikali	1	7 ha		3.00
17				Earthen Chanel at Charmara Gaon	1	10 ha		3.00
18				Earthen channel at abeeda pathar	1	7 ha		3.00

### New Schemes for the year 2017-18

1	BLOCK-MACHKHOWA, DHEMAJI	DOLR	Watershed	Construction of boulder pitching at sissiparghat to gerzai chunoni gaon	5	50 ha	2017-2018	10.00
---	--------------------------	------	-----------	---	---	-------	-----------	-------



2				Boulder pitching at pathalial	9	150 ha		20.00
3				Construction of water harvesting tank at no1 bengenagorah pathar	1	54 ha		6.00
4				Construction of water harvesting tank at rudrasinga pukhuri	4	160 ha		20.00
5				Construction of box type culvert at silikhaguri milichuck road	1	83 ha		10.00
6				Soom plantation at ghinai chapori near bhaluka dihingia	1	12 ha		2.00
7				Renovation of fishery tank rabin pegu	3	55 ha		6.00
8				Waterharvesting tank with renovation at lachongoan near block office fishery tank	2	60 ha		7.00
9				Construction of farm pondat arasuti	6	250 ha		30.0
10				Construction of farm pond at eranoi pukhuri	1	5 ha		3.00
11				Erosion protection cum guide bundh at dighalgarah karha river	2	40 ha		6.00
12				Construction of Guide Bandh at Bengenagarah Lagachu Gaon	4	16 ha		20.00
13	BLOCK-MACHKHOWA, DHEMAJI	DOLR	Watershed	Cons. Of Protection work at Bolder pitching E&D Dyke from Lutachur Bazar Tiniali to Bhair Tapit	9	200 ha	2017-2018	40.00
14				Cons. Of Guide Bandh at Tapit Amguri Amguri at Bedolong Amguri	5	10 ha		20.00



15				Road Side plantation at Borpak Miri Gaon	180	7 ha		2.00
16				Land Development at Bedolong gaon	3	15 ha		10.00
17				Road Side plantation at Janmichuk Gaon	180	7 ha		2.00
						<b>Total</b>		<b>297.00</b>

## New Schemes for the year 2018-19

Sl No	Name of the Block	Concerned Ministry/ Department	Component	Name of activity	Total Number/ Capacity (CUM)	Command Area/Irrigation Potential	Financial year	Estimated cost (Rs in Lakhs)
1	BLOCK-MACHKHOWA, DHEMAJI	DOLR	Watershed	Construction of boulder pitching at lagachu goan to karha river	4	125 ha	2018-2019	15.00
2				Construction of water harvesting tank at no.2 karmipathar	1	7 ha		3.00
3				Soom plantation at rajabari goan	250	54 ha		7.00
4				Soom plantation at karimpathar goan	200	31 ha		4.00
5				Simolu plantation and boundary fancing at bhalukaguri goan	200	7 ha		3.00
6				Erosion protection work from koyem chapori to budhboria bazar	1	40 ha		5.00
7				Channel cutting at seujia pathar	1	1 ha		2.00



8				Earth filling and boundary fencing at borhula Kristi bikash kendra	1	14 ha		2.00
9				Road Side Plantation at Diphoguri Tiniali to No 1 Borjan	300	35 ha		5.00
10				Road Side Plantation G.P. Border top Adarsha M.E. School	300	7Ha		5.00
11				Erosion Protection with RCC Porcupine at Bahirijami chuk L.P. School River side	1	60 Ha		10.00
12				Bolder Spur at Bengenagarah Gaon	3	60 ha		10.00
13				Road Construction from Naharani Phale Tiniali Lutachur E&D Dyke		500 ha		100.00
14				Protection work with bolder pitching from Machkhowa Chariali chuk to Machkhowa SP office	8	200 ha		40.00
15				Protection work with bolder pitching at kaqitong Bordubi Parghat	10	250 ha		50.00
		DOLR					2018-2019	

## New Schemes for the year 2018-19

Sl No	Name of the Block	Concerned Ministry/ Department	Component	Name of activity	Total Number/ Capacity (CUM)	Command Area/Irrigation Potential	Financial year	Estimated cost (Rs in Lakhs)
1	BLOCK-MACHKHOWA, DHEMAJI			Cons. Of Boulder Pitching at Baghbheta platform to Gerzai Tiniali	1	25ha	2019-2021	3.00



2		DOLR	Watershed	Chanel Cutting at Lakhachatali	1	20 ha		3.00
3				Chanel cutting at Machkhowa Chariali to Laipulia Erasuti	1	10ha		2.00
4				Earth Filing and Boundary Fencing at Hema Tiniali to Pegu chuk	1	35ha		5.00
5				Road Side plantation at Machkhowa Bilotia gaon Gohainbari gaon	1	7ha		2.00
6				Road side plantation at Dewaguri Pathar	1	7ha		3.00
7				Erosion protection RCC porcupine Amburam chuk to Bidyeswar chuk	1	50ha		6.00
8				Cons. Of RCC culvert at E&D Bordubi Road Tapit Amguri	1	150 ha		30.00
9				Cons. Of guide Bundh at Gagan Tiniali to Lutachur bazarchuk	1	200 ha		35.00
10				Cons. Of Guide Bundh at Machkhowa IB office	1	8 ha		15.00
11				Soom plantation at Missingpur gaon LH Tarun Taye	1	53ha		7.00
				<b>Total</b>				<b>372.00</b>

## New Schemes for the year 2019-20



Sl No	Name of the Block	Concerned Ministry/ Department	Component	Name of activity	Total Number/ Capacity (CUM)	Command Area/Irrigation Potential	Financial year	Estimated cost (Rs in Lakhs)
1	BLOCK-MACHKHOWA, DHEMAJI	DOLR	Watershed	Chenel cutting work at Kharjan	1	7 ha	2019-2020	2.00
2				Cons. Of Guide Bandh at Petputha near Petputha Nadi	1	150 ha		20.00
3				Cons. Of Fishery tank at Chaparichuk	1	7 ha		2.00
4				Cons. Of Farm pond at Nironsiga 5 No. Borpak	1	15 ha		4.00
5				Protection work with bolder pitching from Sayong Tiniali	1	200 ha		30.00
6				Cons. Of Guide Bandh at Kaitong Phukan Gaon	1	150 ha		20.00
12	BLOCK-MACHKHOWA, DHEMAJI	DOLR	Watershed	RCC porcupine from Memberchuk Deobar chuk	1	44ha		10.00
13				Plantation and boundary fencing at Lila Saikia Pathar	1	20 ha		4.00
14				Guide Bandh and Bolder Protection work at Khanajan Mukh	1	156 ha		20.00
15				Cons. Of Chenel cutting Oguri to Arasuti Jan.	1	156 ha		20.00
16				Cons of Farm pond at Phukan Pukhuri 5 no Chowkham	1	7 ha		3.00
17				Cons. Of Guide at Bhair Janmichuk	1	200 ha		20.00
Sl No	Name of the Block	Concerned Ministry/ Department	Component	Name of activity	Total Number/ Capacity (CUM)	Command Area/Irrigation Potential	Financial year	Estimated cost (Rs in Lakhs)



1	BLOCK- MACHKHOWA, DHEMAJI	DOLR	Watershed	Road Cons. At Sanjib Fishery to Sissi Chariali	1	7 ha	2019 – 2020	1.00
2				Cons. Of Irrigation Chenel at Chamua Pathar	1	24 ha		3.00
3				Road Side plantation at Chawnria Gaon	1	7 ha		1.00
4				Protection work with RCC porcupine from Lipulia Brize to Suresh Bihari Dukan Noikunch	1	250 ha		35.00
5				Protection work with Bolder pinching and RCC porcupine from Bedolong singa to No 3 Janmichuk	1	300 ha		45.00
6				Bolder protection work at Tailukya Ghat to Konch Gaon	1	15 ha		5.00
7				Cons. Of fishery tank at Sanjiboni SHG Jiamaria	1	7 ha		2.00
8				Cons. Of Repairing Guide Bandh at Sissi Thakur mandir Sissi Das Gaon	1	16 ha		20.00
9				Road Side plantation at No 2 Pahukhuwa	1	7ha		2.00
10				Road Side Plantation at Jurkata Nepali Gaon	1	7ha		2.00
11				Simolu plantation at No 2 Patiabam	1	10 ha		3.00
12	BLOCK- MACHKHOWA, DHEMAJI	DOLR	Watershed	Cons. Of Farm at Borajan Dipaguri	1	15 ha	2019-2020	3.00
13				Road Side plantation Durpati Pathar	1	7 ha		2.00
14				Chanel Cutting at Arimata garh	1	10 ha		3.00



15				Chanel Cutting at No 2 Karmi Pathar	1	10 ha		3.00
16				Bolder protection at Burighat to umakanta ghat	1	15 ha		5.00
						<b>Total</b>		<b>290.00</b>